

TWO HUNDRED AND THIRTEENTH

ANNUAL REPORT

OF THE OFFICERS OF THE

TOWN OF NEEDHAM

MASSACHUSETTS

FOR THE YEAR ENDING DECEMBER 31

1924

TOGETHER WITH THE

Town Clerk's Record of Town Meetings

NEWTON
GARDEN CITY PRESS, Inc.
1925

TOWN OFFICERS, 1924-1925

Moderator
William G. Moseley

Town Clerk
Clarence E. Foss

Selectmen
Walter K. Queen, *Chairman*
Leslie B. Cutler, *Secretary* — Allston R. Bowers

Assessors
William J. Cozens, Jr., *Chairman*, 1925
George W. Holt, 1926 — Charles W. Woodbury, 1927

Department of Public Welfare
Evan C. Thorpe, *Chairman*, 1927
Susan W. Fiske, 1925 — Alfred T. Baker, 1926

Collector of Taxes
Henry Godfrey, Jr.

Town Treasurer
Charles E. Stanwood
Francis J. Stanwood, *Pro tem*

Constable
George Twigg

Tree Warden
George Twigg

School Committee
J. Walter Schirmer, *Chairman*, 1926
Mary C. Whitney, 1925 — Arthur G. Johnson, 1925
W. W. Loomis, 1926 — Joseph Satterlee, 1927
Harold R. Waining, 1927

Water Commissioners
Philip A. Rand, *Chairman*, 1926
Charles W. Jones, 1925 — Henry Thomas, 1927

Trustees Memorial Park
T. J. Crossman, Jr., 1927
O. H. Starkweather, 1926 — Wallace G. Rae, 1926
Roscoe A. Carter, 1925 — Parkman D. Howe, 1925*
Coleman Hands, 1925*

Trustees of Public Library
George K. Clarke, *Chairman*, 1926
J. Merrill Boyd, 1925 — Austin H. Keyes, 1926
Edith C. May, 1925 — A. L. Parker, 1927
Robert B. Walker, 1927

*Resigned

Park Commissioners

Preston Mitchell, *Chairman*, 1926
Frederick S. Kingsbury, 1925 — I. Tucker Burr, 1927

Highway Surveyors and Town Agents

Walter K. Queen
Leslie B. Cutler — Allston R. Bowers

Surveyors of Lumber

Alfred Parker — Howard A. Flewelling

Measurers of Wood and Bark

Joseph Willett — James H. Whetton

Town Planning Board

Ernest B. Allen, *Chairman*, 1925
Laurence S. Caldwell, 1926 — F. A. Norcross, 1928
G. D. Herdman, 1927 — Arthur Rohn, 1929

Commissioners of Trust Funds

Arnold McIntosh, 1927 — Preston Mitchell, 1926
R. B. Hill, 1925

Public Weighers

Joseph Willett — Arthur H. Whetton
Armand J. Mathey — Bertha E. Coburn
Alexander McKay — Nellie Burkett
James H. Whetton — William G. Price

APPOINTED

Registrars of Voters

Charles M. Donahue, *Chairman*, 1927
Colin Rae, 1925 — William C. Payne, 1926
Clarence E. Foss, *ex-officio*

Finance Committee

Arthur G. Curren, *Chairman*
Ralph G. Preble — J. Wells Farley
William P. Brown — Samuel D. Lowe
Ray C. Hall — Dana L. Southworth
Parkman D. Howe — Alfred P. Hartshorn

Sewerage Committee

Leonard Dawson* — George A. Lord
Newton L. Hammond — Edward Seaver

Superintendent of Streets

Walter A. Sancrie

Superintendent of Schools

John C. Davis

Superintendent of Water Department

George A. Adams

---

*Resigned

Town Accountant
Clarence E. Foss

Agent and Clerk for Department of Public Welfare
Francis J. Stanwood

Inspector of Buildings
H. Howard Upham

Inspector of Cattle and Provisions
Samuel O. Fowle, M.D.V.

Superintendent of Fire Alarm
H. Howard Upham

Forest Warden
H. Howard Upham

Deputy Forest Wardens

Charles G. Robinson
Wade Hampton
Dana L. Southworth
Edward Daly
George Webster
William S. Cassidy, Jr.
William B. Colter

Agent of the Board of Health
H. E. Berger, Jr., Address Wellesley Hills, Mass.

Engineers of Fire Department
H. Howard Upham, *Chief*
Thomas R. Quinlan
George W. Holt

Inspector of Wires
Joseph Alexander

Superintendent for the Suppression of Gypsy and Browntail Moth
George Twigg

Constable
Samuel H. Wragg

Janitor of Town Hall
William G. Price

Keeper of Lockup
Norman MacKenzie

Sealer of Weights and Measures
William H. Stanton

Fish and Game Warden
William H. Stanton

Dog Officer
William H. Stanton

Police
Norman MacKenzie, *Chief*

Charles G. Robinson
Arthur P. Bliss
Frank O. Haddock
William H. Knowles
Forbes A. McLeod

Special Police Officers

Edward Daly
William S. Cassidy, Jr.
Winthrop M. Southworth
Walter K. Queen
Armand J. Mathey
John W. Coppinger
George Twigg
William H. Stanton
Albert G. Slaney
Arthur H. Whetton
John Campbell
A. W. Shepherdson
John C. Nute, Jr.
Willis Brownville
Samuel H. Wragg
G. Gilbert Toone
Leslie B. Cutler
James H. Whetton
H. Howard Upham
Frank O'Leary
J. Frederick Gehling
James F. Daly
John Riley
John P. Bergin
William H. Carter
Coleman Hands
Francis Perry
T. J. Crossman, Jr.

Agent for Enforcement of Workmen's Compensation
Clarence E. Foss

TOWN OF NEEDHAM

Town Clerk's Record

OF THE

Annual Election of Town Officers

March 10

AND

Annual, Adjourned, and Special Town Meetings

March 10, March 17, and March 31

1924

NEWTON
GARDEN CITY PRESS, INC.
1924

NEEDHAM TOWN RECORDS

FOR THE MUNICIPAL YEAR ENDING DECEMBER 31, 1924

WARRANT FOR ANNUAL TOWN MEETING

Monday, March 10, 1924

Commonwealth of Massachusetts

Norfolk, ss.

To either of the Constables in the Town of Needham, in said County, Greeting:

In the name of the Commonwealth of Massachusetts, you are hereby required to notify and warn the Inhabitants of the Town of Needham, qualified to vote in elections and in Town affairs, to meet at the Town Hall in said town, on **Monday, the tenth day of March, 1924,** at forty-five minutes past five o'clock in the forenoon, then and there to act on the following article viz:

Article 1. To choose by ballot the following Town Officers: One Moderator for one year, one Town Clerk for one year, three Selectmen for one year, one Overseer of the Poor for three years, one Assessor for three years, one Town Treasurer for one year, one Collector of Taxes for one year, two Constables for one year, two members of the School Committee for three years, one Water Commissioner for three years, two Trustees of the Public Library for three years, one Park Commissioner for three years, one Tree Warden for one year, three members of the Finance Committee for three years, one Memorial Park Trustee for three years, one Commissioner of Trust Funds for one year, one Commissioner of Trust Funds for two years, one Commissioner of Trust Funds for three years, one member of the Town Planning Board for five years, one member of the Town Planning Board for two years, to fill vacancy, and upon the same ballot to vote "yes" or "no" upon the following question, "Shall an act passed by the general court in the year nineteen hundred and twenty-four entitled "An Act placing the Chief of Police and members of the Police Department of the Town of Needham under the civil service," be accepted? and upon the same ballot to vote "yes" or "no" upon the question, "Shall licenses be granted for the sale of certain non-intoxicating beverages in this Town?"

And on **Monday, the seventeenth day of March, 1924,** at seven-thirty o'clock in the afternoon, then and there to act on the following articles, viz:

Article 2. To choose and appoint all other necessary Town Officers, in such manner as the Town may determine.

Article 3. To hear and act on the reports of Town Officers and Committees.

Article 4. To see what action the Town will take relative to unexpended balances and deficiencies of 1923.

Article 5. To see what disposition the Town will make of the money received from dog licenses.

Article 6. To see what sums of money the Town will appropriate for the necessary Town charges and expenses.

Article 7. To see if the Town will authorize the Treasurer, with the approval of the Selectmen, to borrow money in anticipation of revenue of the current financial year.

Article 8. To see what action the Town will take relative to the salaries of its Town Officers.

Article 9. To see in what manner the Town will have its taxes collected, and fix the compensation thereof for the current year.

Article 10. To see if the Town will appropriate the sum of $5,000 for the construction of a section of Central Avenue provided the County or the Department of Public Works, Division of Highways, will allot an equal amount for said construction, or pass any vote or votes relative thereto.

Article 11. To see if the Town will accept Stevens Road from Great Plain Avenue to Harris Avenue under the provisions of law authorizing the assessment of betterments as laid out by the Selectmen according to a plan on file with the Town Clerk on petition of Percy E. Wye and others.

Article 12. To see if the Town will appropriate the sum of $6,000 for the construction of Stevens Road from Great Plain Avenue to Harris Avenue under the provisions of law authorizing the assessment of betterments as laid out by the Selectmen and according to a plan on file with the Town Clerk.

Article 13. To see if the Town will accept Gordon Terrace from Webster Street to Bradford Street under the provisions of law authorizing the assessment of betterments as laid out by the Selectmen according to a plan on file with the Town Clerk on petition of Robert B. Walker and others.

Article 14. To see if the Town will appropriate the sum of $3,200 for the construction of Gordon Terrace from Webster Street to Bradford Street under the provisions of law authorizing the assessment of betterments, as laid out by the Selectmen and according to a plan on file with the Town Clerk.

Article 15. To see if the Town will vote to change the name of Gordon Terrace to Gordon Road, or pass any vote or votes relative thereto on petition of Robert B. Walker and others.

Article 16. To see if the Town will appropriate $4,000 for the construction of Reservoir Street from Central Avenue, a distance of approximately 1,000 feet, on petition of Leonard Vara and others.

Article 17. To see if the Town will accept Washburn Road as a Town way, according to a plan and profile thereof, on file with the Town Clerk, on petition of David Murdoch and David Simon.

Article 18. To see if the Town will vote to have a granolithic walk constructed on the westerly side of Warren Street from Dedham Avenue to the location of the New York, New Haven & Hartford Railroad Junction Station grounds, and appropriate $2,800 therefor, under the provisions of law authorizing assessments, of sums not exceeding 50% of the cost thereof, on abutting estates.

Article 19. To see if the Town will appropriate $4,500 for the construction of a drain through Manning Street from near Brookline Street to Great Plain Avenue, or pass any vote or votes relative thereto.

Article 20. To see what sum of money the Town will appropriate for the construction of a drain through the unaccepted part of Harris Avenue from Mayo Avenue to a brook running next westerly from the junction of Great Plain Avenue with said unaccepted part of Harris Avenue.

Article 21. To see if the Town will appropriate $1,100 for the purchase and maintenance of four traffic beacons, or pass any vote or votes relative thereto.

Article 22. To see if the Town will vote to illuminate its streets each night from a half hour after sundown to 1.00 A.M.

Article 23. To see if the Town will authorize its Selectmen to install two street lights on Washburn Avenue between Great Plain Avenue and Nehoiden Street on petition of David Murdoch and others.

Article 24. To see if the Town will authorize its Selectmen to install two street lights on Booth Street, on petition of Joseph Depolo and others.

Article 25. To see if the Town will authorize its Selectmen to install three street lights on Stevens Road on petition of Percy E. Wye and others.

Article 26. To see if the Town will authorize its Selectmen to install three street lights on Prince Street, on petition of George W. Richburg and others.

Article 27. To see if the Town will authorize its Selectmen to install two street lights on Lawton Road on petition of Henry D. Blackman and others.

Article 28. To see if the Town will appropriate and authorize the Town Planning Board to expend an amount not exceeding $800 in preparing a zoning ordinance and zoning plan for the Town of Needham or pass any vote or votes relative thereto on petition of the Town Planning Board.

Article 29. To see if the Town will authorize the Planning Board to prepare an adequate map of the Town of Needham and supply copies of same to all departments of the Town and prepare printed copies available to the voters or pass any vote or votes relative thereto on petition of the Town Planning Board.

Article 30. To see if the Town will appropriate and authorize the Planning Board to expend an amount not to exceed $600 in preparing an adequate map of the Town of Needham or pass any vote or votes relative thereto on petition of the Town Planning Board.

Article 31. To see if the Town will authorize the Planning Board to prepare a zoning ordinance and zoning plan, for the Town of Needham and to engage a zoning engineer, said zoning ordinance and zoning plan to be presented for adoption at the regular or a special Town Meeting to be called not later than March, 1925, or pass any vote or votes relative thereto on petition of the Town Planning Board.

Article 32. To see if the Town will vote to accept Chapter 83, Section 37 of the General Laws, relating to building lines.

Article 33. To see if the Town will vote to purchase the land in the rear of the Avery School, known as the Fisher lot consisting of approximately 88,500 square feet of land, and appropriate $5,000 for the purchase of the same, or pass any vote or votes relative thereto, on petition of the School Committee.

Article 34. To see if the Town will authorize its Finance Committee to secure appropriate legislation by the General Court for the purpose of establishing a Board of Public Works for Needham, such legislation not to become effective until accepted by the Town at a meeting duly warned for the purpose, on petition of the Finance Committee.

Article 35. To see if the Town will vote to increase the pay of all members of the Police Department so that the Chief shall receive $43 per week and the four regular men each $36 per week, the same to take effect as of January 1, 1924, or pass any vote or votes relative thereto.

Article 36. To see if the Town will vote to employ two additional police patrolmen and to appropriate money therefor or pass any vote or votes relative thereto.

Article 37. To see if the Town will amend its by-laws by adding thereto to the following sections:

"No person except duly authorized agents and employees of the Selectmen shall carry in or through any of the streets, squares, courts, lanes, avenues, roads, places or alleys within the Town of Needham, any house dirt, ashes or garbage, or house offal either animal or vegetable, or any grease or bones, or any refuse substances from any of the dwelling houses or other buildings or places in the Town, unless the person so carrying the same, and the mode in which it may be carried, shall have been licensed by the Board of Health upon such terms and conditions as said Board may deem the health and interest of the Town require."

"No person shall, without the license of the Board of Health, throw into, or leave in, or upon any street, court, square, alley, lane, road, public square, public enclosure, pond or body of water, or vacant lot within the limits of the Town, where it would be offensive and injurious to health, any dead animal, dirt, sawdust, soot, ashes, cinders, shavings, hair, shreds, manure, oyster, clam or lobster shells, waste water, rubbish or filth of any kind, or any refuse, animal or vegetable matter whatsoever."

Article 38. To see what action the Town will take in regard to having the ashes removed from residences and appropriate any money necessary to pay expenses on petition of George H. Hassam and others.

Article 39. To see if the Town will vote to change the name of the Overseers of the Poor, to that of Department of Public Welfare, under Chapter 26 Acts of 1923, on petition of Alfred T. Baker and others.

Article 40. To see if the Town will vote to accept the provisions of Chapter 391 of the Acts of 1923 entitled "An Act relative to the Collection of Water Rates" or pass any vote or votes relative thereto.

Article 41. To see if the Town will appropriate the sum of $20,000 for the use of the Water Commissioners, to provide for the construction of new wells and reservoirs upon the water reservation and for the protection and improvement of the Town water supply and to raise the same by issuing notes or bonds to an amount not exceeding $20,000 and for a period not exceeding twenty years or pass any vote or votes relative thereto.

Article 42. To see if the Town will vote to accept revised by-laws for the Town in accordance with the report of the Special Committee on By-laws appointed at the 1923 annual Town Meeting, or pass any vote or votes relative thereto.

Article 43. To see if the Town will appropriate $100 for the use of the Board of Survey.

Article 44. To see if the Town will vote to accept Chapter 59 of the Acts of nineteen hundred and twenty-four, being an act providing for

the admission of the Town of Needham to the South Metropolitan Sewerage System or act in any manner relating thereto.

Article 45. To see if the Town will vote to appoint a committee to carry out the provisions of Chapter 59 of the Acts of nineteen hundred and twenty-four, being an act providing for the admission of the Town of Needham to the South Metropolitan Sewerage System or act in any manner relating thereto.

Article 46. To see if the Town will appropriate the sum of $2,000 for the use of the Committee appointed under Article 45.

Article 47. To see what action the Town will take in regards to having a committee of five appointed to investigate the Fire Department and report its findings to the Selectmen before the appointments are made for Fire Engineers for year 1924 on petition of George H. Hassam and others.

Article 48. To see if the Town will vote to have the reports of its officers, the proceedings of this and subsequent Town Meetings, and the Valuation List of the Assessors, printed and distributed, or pass any vote or votes relative thereto.

And you are directed to serve this warrant by posting attested copies thereof in not less than twenty public places in said Town at least seven days before said meeting and to leave a copy at each of the several dwelling houses within said Town.

Hereof fail not and make due return of this warrant with your doings thereon, unto our Town Clerk, on or before said day and hour.

Given under our hands at Needham aforesaid this first day of March, A. D., 1924.

ALLSTON R. BOWERS,
HARRY L. THOMPSON,
ROSCOE A. CARTER,
Selectmen of Needham.

Needham, March 1, 1924.

Norfolk, ss.

By virtue of this warrant, I have this day, notified and warned the inhabitants of the Town of Needham to meet as within directed, by posting true and attested copies of this warrant, in not less than twenty public places in said Town, more than seven days before the time of holding said meeting, and by leaving a copy at each of the several dwelling houses as within directed.

GEORGE TWIGG,
Constable of Needham.

A true copy of warrant and Officer's return.
Attest:

CLARENCE E. FOSS,
Town Clerk.

RECORD OF THE ANNUAL TOWN MEETING

March 10, 1924

Pursuant of the foregoing warrant a meeting of the inhabitants of the Town of Needham, qualified to vote in elections and in town affairs, was held in the Town Hall in said town on Monday, March 10, 1924, at forty-five minutes past five o'clock in the forenoon.

The meeting was called to order by the Moderator.

Voted, To omit reading the articles in the warrant.

The return of the officer who notified and warned the inhabitants was read by the Town Clerk.

Voted, To proceed to ballot for the following town officers, viz:

Article 1. To choose by ballot the following Town Officers: One Moderator for one year, one Town Clerk for one year, three Selectmen for one year, one Overseer of the Poor for three years, one Assessor for three years, one Town Treasurer for one year, one Collector of Taxes for one year, two Constables for one year, two members of the School Committee for three years, one Water Commissioner for three years, two Trustees of the Public Library for three years, one Park Commissioner for three years, one Tree Warden for one year, three members of the Finance Committee for three years, one Memorial Park Trustee for three years, one Commissioner of Trust Funds for one year, one Commissioner of Trust Funds for two years, one Commissioner of Trust Funds for three years, one member of the Town Planning Board for five years, one member of the Town Planning Board for two years, to fill vacancy, and upon the same ballot to vote "yes" or "no" upon the following question, "Shall an act passed by the general court in the year nineteen hundred and twenty-four entitled "An Act placing the Chief of Police and members of the Police Department of the Town of Needham under the civil service," be accepted? and upon the same ballot to vote "yes" or "no" upon the question, "Shall licenses be granted for the sale of certain non-intoxicating beverages in this Town?"

Pursuant to Chapter 54, Section 21, of the General Laws the Selectmen having appointed Mrs. Benjamin Chase, Mrs. E. Maude Bryer, Mrs. Myra R. Kingsbury, Mr. Albert E. Brownville, Mr. Abraham Cohan and Mr. Irving Dawson as tellers they were sworn to the faithful discharge of their duties by the Moderator.

The ballots prepared for use at this election by the Town Clerk were then delivered to the ballot clerks and their receipt taken therefor.

Cards of instruction and specimen ballots were posted as required by Chapter 54, Section 48 of the General Laws.

The ballot box was publicly opened by the Moderator and shown to be empty. The box was then locked and the key delivered to George Twigg, the officer in attendance.

The polls were opened at forty-five minutes past five in the forenoon and kept open until eight o'clock in the afternoon.

Additional tellers were appointed by the Moderator as required by Chapter 54, Section 48, of the General Laws as follows: Helene Johnson, Mary Fitzgerald, Samuel Kingsbury, Harold Walton, W. W. Hewett, William A. Connolly, W. N. Southworth, Charles McCarthy, William F. Casey, Beatrice H. Dodge, Josephine M. Pidgeon, Cleveland Elliott B. W. Chase, Mabel Friswell, W. E. Connors, Francis Craft, Samuel H. Wragg, W. C. Payne, Josephine Bois, W. A. Courtenay, Linda P. Brownville, and they were severally sworn.

As the ballots were taken from the box they were audibly counted by the Moderator. At twelve o'clock noon three hundred fifty ballots were taken from the box and at forty minutes past two in the afternoon five hundred fifty ballots were taken from the box and at eight o'clock in the afternoon one thousand three hundred and twenty-seven ballots were taken from the box, making a total number of ballots cast two thousand two hundred twenty-seven (2,227). Total number of ballots cast by men one thousand two hundred eighty-five (1,285) and by the women nine hundred forty-two (942).

A canvass of all votes given was made as required by law. Upon completion of the canvass of all votes cast the result of the voting was declared by the Moderator to be as follows, *viz.:*

For Moderator

William G. Moseley	1,618
Harry L. Thompson	170
Blanks	439

and William G. Moseley was declared elected Moderator for one year.

For Town Clerk

Clarence E. Foss	1,776
Blanks	451

and Clarence E. Foss was declared elected Town Clerk for one year.

For Selectmen

Walter K. Queen	1,571
Allston R. Bowers	1,387
Leslie B. Cutler	1,360
Julius F. Haller	1,086
Blanks	1,277

and Walter K. Queen, Allston R. Bowers and Leslie B. Cutler were declared elected Selectmen for one year.

For Assessor (for three years)

Charles W. Woodbury	1,796
Blanks	431

and Charles W. Woodbury was declared elected Assessor for three years.

For Overseer of the Poor (for three years)

Evan C. Thorpe	1,714
Blanks	513

and Evan C. Thorpe was declared elected Overseer of the Poor for three years.

For Town Treasurer

Charles E. Stanwood	1,738
Blanks	489

and Charles E. Stanwood was declared elected Town Treasurer for one year.

For Collector of Taxes

Henry Godfrey, Jr.	1,796
Blanks	431

and Henry Godfrey, Jr., was declared elected Collector of Taxes for one year.

For Tree Warden

George Twigg	1,749
Blanks	478

and George Twigg was declared elected Tree Warden for one year.

For Constables

George Twigg	1,686
Edward A. Daley, Jr.	1,595
Blanks	1,173

and George Twigg and Edward A. Daley, Jr., were declared elected Constables for one year.

For School Committee (for three years)

Joseph Satterlee	1,692
Harold R. Waining	1,625
Daniel L. Smith	443
Blank	694

and Joseph Satterlee and Harold R. Waining were declared elected members of the School Committee for three years.

For Water Commissioner (for three years)

Henry Thomas	1,672
Blanks	555

and Henry Thomas was declared elected Water Commissioner for three years.

For Trustees of Public Library (for three years)

Robert B. Walker	1,563
Arthur L. Parker	1,549
Blanks	1,342

and Robert B. Walker and Arthur L. Parker were declared elected Trustees of the Public Library for three years.

For Trustee of Memorial Park (for three years)

Thomas J. Crossman, Jr. 1,695
Blanks 532

and Thomas J. Crossman Jr., was declared elected Trustee of Memorial Park for three years.

For Finance Committee (for three years)

Dana L. Southworth 1,379
William P. Brown 1,313
Ray C. Hall 1,261
P. D. Howe 1,170
Blanks 1,558

and Dana L. Southworth, William P. Brown and Ray C. Hall were declared elected members of the Finance Committee for three years.

For Park Commissioner (for three years)

I. Tucker Burr, Jr. 1,596
Blanks 631

and I. Tucker Burr, Jr., was declared elected Park Commissioner for three years.

For Town Planning Board (for five years)

Arthur W. Rohn 1,527
Blanks 700

and Arthur W. Rohn was declared elected member of the Town Planning Board for five years.

For Town Planning Board (for two years)
To fill vacancy

Laurence S. Caldwell 1,451
Blanks 776

and Laurence S. Caldwell was declared elected member of the Town Planning Board for two years.

For Commissioner of Trust Funds (for one year)

Robert B. Hill 1,530
Blanks 697

and Robert B. Hill was declared elected Commissioner of Trust Funds for one year.

For Commissioner of Trust Funds (for two years)

Preston Mitchell 1,634
Blanks 593

and Preston Mitchell was declared elected Commissioner of Trust Funds for two years.

For Commissioner of Trust Funds (for three years)

Arnold Mackintosh 1,518
Blanks 709

and Arnold Mackintosh was declared elected Commissioner of Trust Funds for three years.

Upon the question: "Shall an act passed by the General Court in the year 1924, entitled 'An act placing the Chief of Police and members of

the Police Department of the Town of Needham under the Civil Service be accepted?' " the result was as follows:

Yes	709
No	1,104
Blanks	414

and the question was declared rejected.

Upon the question: "Shall License be granted for the sale of certain non-intoxicating beverages in the Town of Needham?" the result was as follows:

Yes	594
No	1,228
Blanks	405

Declared not accepted.

Immediately after the election the Town Clerk was sworn to the faithful performance of his duties by the Moderator and immediately afterwards the Moderator was sworn to his duties by the Town Clerk.

After the results of the vote had been declared, the ballots cast, the undistributed ballots, and also the check lists were sealed up, endorsed by the election officers and placed in the custody of the Town Clerk.

Adjourned 1.30 A.M., Tuesday, March 11, 1924.

Attest:

CLARENCE E. FOSS,
Town Clerk.

ANNUAL TOWN MEETING FOR THE TRANSACTION OF BUSINESS

March 17, 1924

Pursuant of the foregoing warrant the inhabitants of the town of Needham, qualified to vote in town affairs, met in the Town Hall in said town on Monday, March 17, 1924, at 7.45 o'clock.

William G. Moseley, Moderator, in the chair.

Charles M. Donahue, William H. Stanton, Colin Rae, George W. Holt and Dana L. Southworth were appointed checkers by the Board of Selectmen and sworn to the faithful performance of their duties. Check lists were used and 143 women and 420 men were checked on the lists as being present, a total of 563 voters.

The warrant and the return of the officer who served the same was read.

Proceeded to take up the articles under the warrant.

Article 2. To choose and appoint all other necessary Town Officers, in such manner as the Town may determine.

Under this article the following town officers were elected:

Highway Surveyors and Town Agents: Walter K. Queen, Leslie B. Cutler, Allston R. Bowers.

Surveyors of Lumber: Alfred Parker and Howard A. Flewelling.

Measurers of Wood and Bark: Joseph Willett, James H. Whetton.

Public Weighers: Joseph Willett, Armand J. Mathey, Alexander McKay, James H. Whetton, Arthur H. Whetton, Bertha E. Coburn, Nellie Burkett, William G. Price.

Article 3. To hear and act on the reports of Town Officers and Committees.

The Committee on By-Laws asked for postponement of its report until Article 42 was reached.

Article 4. To see what action the Town will take relative to unexpended balances and deficiencies of 1923.

Voted, That all unexpended balances of 1923 and prior appropriations be returned to the Treasury, except the balance of the 1923 appropriation for Town Hall and grounds, for Plans for Drains and for the Bradford Street drain, and that said balances be continued for the year 1924.

Voted, That the sum of fifteen thousand six hundred and fifty dollars ($15,650) be appropriated for the deficiencies and overdrafts of 1923, this amount to be taken from the accumulated revenue on hand December 31, 1923.

Article 5. To see what disposition the Town will make of the money received from dog licenses.

Voted, That the money raised from Dog Licenses, namely, seven hundred and fifty-three dollars and thirty-five cents ($753.35) be appropriated for the use of the Public Library.

Article 6. To see what sums of money the Town will appropriate for the necessary Town charges and expenses.

Under this article the following appropriations were made, each item being voted on separately, viz:

Voted, That the sum of thirteen hundred and fifty dollars ($1,350) be appropriated for Selectmen's Department.

Voted, That the sum of eighteen hundred and fifty dollars ($1,850) be appropriated for Accounting Department.

Voted, That the sum of one thousand dollars ($1,000) be appropriated for Treasurer's Department.

Voted, That the sum of twenty-two hundred dollars ($2,200) be appropriated for Tax Collector's Department.

Voted, That the sum of three thousand dollars ($3,000) be appropriated for Assessors' Salaries, provided that one Assessor give full time and receive eighteen hundred dollars ($1,800).

Voted, That the sum of twenty-four hundred dollars ($2,400) be appropriated for Assessors' Department, incidentals.

Voted, That the sum of seven hundred dollars ($700) be appropriated for Town Clerk's Department.

Voted, That the sum of fifteen hundred dollars ($1,500) be appropriated for Election and Registration Expenses.

Voted, That the sum of sixty-eight hundred dollars ($6,800) be appropriated for Town Hall and grounds.

Voted, That the sum of twelve thousand seven hundred and thirty-six dollars ($12,736) be appropriated for Police Department, the salary of the Chief to be twenty-two hundred and thirty-six dollars ($2,236) per year; the salary of other permanent men of over two year's experience to be eighteen hundred dollars ($1,800) each per year and the salary of a new man to be sixteen hundred dollars ($1,600) per year.

Voted, That the sum of three hundred dollars ($300) be appropriated for Fire Department, engineers' salaries.

Voted, That the sum of fourteen thousand six hundred eighty-three dollars ($14,683) be appropriated for Fire Department salaries.

A motion to reconsider the vote was lost.

Voted, That the sum of twenty-seven hundred and fifty dollars ($2,750) be appropriated for Fire Department Maintenance.

Voted, That the sum of eighteen hundred and sixty-five dollars ($1,865) be appropriated for the maintenance of Fire Alarm.

Voted, That the sum of thirty-three hundred and seventy-five dollars ($3,375) be appropriated for Board of Health.

Voted, That the sum of two thousand and fifty dollars ($2,050) be appropriated for Inspections.

Voted, That the sum of fifty thousand dollars ($50,000) be appropriated for Highway Department.

Voted, That the sum of ten thousand dollars ($10,000) be appropriated for the construction of permanent sidewalks under the betterment acts, of which appropriation not less than one-half shall be assessed as betterments or paid by the abutters.

Voted, That the sum of three thousand dollars ($3,000) be appropriated for general construction and repair of sidewalks.

Voted, That the sum of fifteen thousand dollars ($15,000) be appropriated for Poor Department.

Voted, That the sum of five hundred dollars ($500) be appropriated for State Aid.

Voted, That the sum of six hundred dollars ($600) be appropriated for Military Aid.

Voted, That the sum of eight hundred dollars ($800) be appropriated for Soldiers' Relief.

Voted, That the sum of forty-nine hundred and thirty-four dollars and sixty-four cents ($4,934.64) be appropriated for Suppression of Gypsy and Brown-tail Moths on public property.

Voted, That the sum of three thousand dollars ($3,000) be appropriated for Suppression of Gypsy and Brown-tail Moths on private property.

Voted, That the sum of one hundred forty-five dollars ($145) be appropriated for Forest Warden.

Voted, That the sum of fifteen hundred dollars ($1,500) be appropriated for Tree Warden.

Voted, That the sum of forty-eight hundred dollars ($4,800) be appropriated for insurance premiums.

Voted, That the sum of fifteen hundred dollars ($1,500) be appropriated for removal of garbage.

Voted, That the sum of one hundred forty-six thousand nine hundred dollars ($146,900) together with the income from the Dwight School Fund be appropriated for the School Department.

Voted, That the sum of eighteen hundred dollars ($1,800) be appropriated for tuition of vocational pupils.

Voted, That the sum of fifty-six hundred and eighty-three dollars and fifty-three cents ($5,683.53) be appropriated for the Public Library.

Voted, That the sum of nine hundred dollars ($900) be appropriated for Park Commissioner's Department.

Voted, That the sum of three hundred dollars ($300) be appropriated for observance of Memorial Day.

Voted, That the sum of nineteen hundred and eighty dollars ($1,980) be appropriated for printing and distributing Town Reports, expense of dog officer, certification of town

notes, engineers' fees, printing and legal expenses and expense of registering tax titles in the Land Court.

Voted, That the sum of ten thousand dollars ($10,000) be appropriated for interest on temporary loans.

Voted, That the sum of twenty-five thousand six hundred and nine dollars ($25,609) be appropriated for interest on general loans.

Voted, That the sum of forty-one thousand one hundred and fifty-seven dollars and twenty cents ($41,157.20) be appropriated for municipal indebtedness.

Voted, That the sum of twenty-five hundred dollars ($2,500) be appropriated for Trustees of Memorial Park.

Voted, That the sum of one hundred and fifty dollars ($150) be appropriated for rent of rooms for the G. A. R. Post.

Voted, That the sum of two hundred and fifty dollars ($250) be appropriated for Finance Committee.

Voted, That the sum of twenty-five hundred dollars ($2,500) be appropriated for Reserve Fund.

Voted, That the sum of one hundred and fifty dollars ($150) be appropriated for Town Planning Board.

Voted, That the sum of eleven thousand four hundred dollars ($11,400) be appropriated for street lighting, to provide illumination each night until 1 A.M.

Voted, That the sum of eighty-five hundred dollars ($8,500) be appropriated for snow removal.

Voted, That the sum of forty-one hundred and six dollars and fourteen cents ($4,106.14) be appropriated for the Town's assessment for the maintenance of the Norfolk County Hospital.

Article 7. To see if the Town will authorize the Treasurer, with the approval of the Selectmen, to borrow money in anticipation of revenue of the current financial year.

Voted, That the Town Treasurer, with the approval of the Selectmen be and hereby is authorized to borrow money from time to time in anticipation of revenue of the financial year beginning January 1, 1924, and to issue a note or notes therefor payable within one year; any debt or debts incurred under this vote to be paid from the revenue of said financial year. The vote was declared unanimous.

Article 8. To see what action the Town will take relative to the salaries of its Town Officers.

Voted, That the salaries of all elected town officers, except Assessors, be the same as in 1923.

Article 9. To see in what manner the Town will have its taxes collected, and fix the compensation thereof for the current year.

Voted, That all poll and personal property taxes shall be paid on demand, and all other taxes on or before the first day of October, 1924. Interest at the rate of six per cent per annum shall be charged from October 15, 1924 on all taxes not paid on or before the first day of November, 1924. The Collector shall use the means provided by law for the collection of all taxes remaining unpaid after the first day of December, 1924. (The above shall be printed on the tax bills.)

If in the judgment of the Collector, in consequence of removal, or any other circumstance, any tax should be collected before the first day of October he is fully authorized to serve his warrant in the collection of such tax at any time.

The Collector shall guarantee to collect the full amount of all taxes legally assessed and committed to him for collection (except such sums as may be abated by the Assessors) and shall pay the said taxes together with the accrued interest thereon over to the Town Treasurer from time to time as he collects the same and shall pay the full amount of all taxes committed to him for collection together with the accrued interest thereon, except such sums as may be abated, over to the Town Treasurer on or before April 1, 1925, and shall turn over his completed warrant together with all papers relating to the same, to the Town Clerk not later than July 1, 1925.

The Tax Collector shall receive one half of one per cent of the tax warrant for collection of the taxes for the year 1924 payable monthly as and when same are collected, this compensation shall include all expenses, except payment of the Tax Collector's bond.

Article 10. To see if the Town will appropriate the sum of $5,000 for the construction of a section of Central Avenue provided the County or the Department of Public Works, Division of Highways, will allot an equal amount for said construction, or pass any vote or votes relative thereto.

Voted, That the sum of five thousand dollars ($5,000) be appropriated for the construction of a section of Central Avenue, provided the County or the Department of Public Works, Division of Highways, will allot an equal amount for said construction.

Article 11. To see if the Town will accept Stevens Road from Great Plain Avenue to Harris Avenue under the provisions of law authorizing the assessment of betterments as laid out by the Selectmen according to a plan on file with the Town Clerk on petition of Percy E. Wye and others.

Voted, That the Town accept Stevens Road from Great Plain Avenue to Harris Avenue under the provisions of law authorizing the assessment of betterments as laid out by the Selectmen according to a plan on file with the Town Clerk.

Article 12. To see if the Town will appropriate the sum of $6,000 for the construction of Stevens Road from Great Plain Avenue to Harris Avenue under the provisions of law authorizing the assessment of betterments as laid out by the Selectmen and according to a plan on file with the Town Clerk.

Voted, That the sum of six thousand dollars ($6,000) be appropriated for the construction of Stevens Road from Great Plain Avenue to Harris Avenue under the provisions of law authorizing the assessment of betterments as laid out by the Selectmen and according to a plan on file with the Town Clerk.

Article 13. To see if the Town will accept Gordon Terrace from Webster Street to Bradford Street under the provisions of law authorizing the assessment of betterments as laid out by the Selectmen according to a plan on file with the Town Clerk on petition of Robert B. Walker and others.

Voted, That the Town accept Gordon Terrace from Webster Street to Bradford Street under the provisions of law authorizing the assessment of betterments as laid out by the Selectmen according to a plan on file with the Town Clerk.

Article 14. To see if the Town will appropriate the sum of $3,200 for the construction of Gordon Terrace from Webster Street to Bradford Street under the provisions of law authorizing the assessment of betterments, as laid out by the Selectmen and according to a plan on file with the Town Clerk.

Voted, That the sum of thirty-two hundred dollars ($3,200) be appropriated for the construction of Gordon Terrace from Webster Street to Bradford Street under the provisions of law authorizing the assessment of betterments as laid out by the Selectmen and according to a plan on file with the Town Clerk.

Article 15. To see if the Town will vote to change the name of Gordon Terrace to Gordon Road, or pass any vote or votes relative thereto on petition of Robert B. Walker and others.

Voted, That the name of Gordon Terrace be changed to Gordon Road.

Article 16. To see if the Town will appropriate $4,000 for the construction of Reservoir Street from Central Avenue, a distance of approximately 1,000 feet, on petition of Leonard Vara and others.

Voted, That the substance of this Article be referred to the Board of Selectmen for consideration under the General Highway Appropriation.

Article 17. To see if the Town will accept Washburn Road as a Town way, according to a plan and profile thereof, on file with the Town Clerk, on petition of David Murdoch and David Simon.

Voted, That the Town accept Washburn Road as a town way according to a plan and profile thereof on file with the Town Clerk and call said way Washburn Avenue.

Article 18. To see if the Town will vote to have a granolithic walk constructed on the westerly side of Warren Street from Dedham Avenue to the location of the New York, New Haven & Hartford Railroad Junction Station grounds, and appropriate $2,800 therefor, under the provisions of law authorizing assessments, of sums not exceeding 50% of the cost thereof, on abutting estates.

Voted, That the Selectmen be directed to have a granolithic walk constructed on the Westerly side of Warren Street from Dedham Avenue to the location of the New York, New Haven & Hartford Railroad Needham Junction Station grounds under the provisions of law authorizing the assessment of sums not exceeding fifty per cent of the cost thereof on abutting estates, and that the work be charged to the appropriation for construction of permanent sidewalks under Article 6.

Article 19. To see if the Town will appropriate $4,500 for the construction of a drain through Manning Street from near Brookline Street to Great Plain Avenue, or pass any vote or votes relative thereto.

Voted, That the substance of this Article be referred to the Board of Selectmen for consideration under the General Highway Appropriation.

Article 20. To see what sum of money the Town will appropriate for the construction of a drain through the unaccepted part of Harris Avenue from Mayo Avenue to a brook running next westerly from the junction of Great Plain Avenue with said unaccepted part of Harris Avenue.

Voted, That the substance of this Article be referred to the Board of Selectmen for consideration under the General Highway Appropriation.

Article 21. To see if the Town will appropriate $1,100 for the purchase and maintenance of four traffic beacons, or pass any vote or votes relative thereto.

Voted, That the sum of eleven hundred dollars ($1,100) be appropriated for the purchase and maintenance of four traffic beacons.

Article 22. To see if the Town will vote to illuminate its streets each night from a half hour after sundown to 1.00 A.M.

Voted, That the Town have its streets illuminated each night from a half hour after sundown to 1.00 A.M.

Article 23. To see if the Town will authorize its Selectmen to install two street lights on Washburn Avenue between Great Plain Avenue and Nehoiden Street on petition of David Murdoch and others.

Voted, That the Selectmen be authorized to install two street lights on Washburn Avenue between Great Plain Avenue and Nehoiden Street.

Article 24. To see if the Town will authroize its Selectmen to install two street lights on Booth Street, on petition of Joseph Depolo and others.

Voted, That the Selectmen be authorized to install two street lights on Booth Street.

Article 25. To see if the Town will authorize its Selectmen to install three street lights on Stevens Road on petition of Percy E. Wye and others.

Voted, That the Selectmen be authorized to install three street lights on Stevens Road.

Article 26. To see if the Town will authorize its Selectmen to install three street lights on Prince Street, on petition of George W. Richburg and others.

Voted, That the Selectmen be authorized to install three street lights on Prince Street.

Article 27. To see if the Town will authorize its Selectmen to install two street lights on Lawton Road on petition of Henry D. Blackman and others.

Voted, That the Selectmen be authorized to install two street lights on Lawton Road.

Article 31. To see if the Town will authorize the Planning Board to prepare a zoning ordinance and zoning plan, for the Town of Needham and to engage a zoning engineer, said zoning ordinance and zoning plan to be presented for adoption at the regular or a special Town Meeting to be called not later than March, 1925, or pass any vote or votes relative thereto on petition of the Town Planning Board.

Voted, That the Town authorize the Planning Board to prepare a zoning ordinance and zoning plan, for the Town of Needham, and to engage a zoning engineer, said zoning ordinance and zoning plan to be presented for adoption at the regular or a special Town Meeting to be called not later than March, 1925, and that all building permits be approved by the Planning Board before being issued by the Building Inspector for a period of sixty days prior to the

Town Meeting at which the zoning ordinance is to be presented.

Article 28. To see if the Town will appropriate and authorize the Town Planning Board to expend an amount not exceeding $800 in preparing a zoning ordinance and zoning plan for the Town of Needham or pass any vote or votes relative thereto on petition of the Town Planning Board.

Voted, That the sum of eight hundred dollars ($800) be appropriated for the use of the Town Planning Board in preparing a zoning ordinance and zoning plan for the Town of Needham.

Article 29. To see if the Town will authorize the Planning Board to prepare an adequate map of the Town of Needham and supply copies of same to all departments of the Town and prepare printed copies available to the voters or pass any vote or votes relative thereto on petition of the Town Planning Board.

Voted, That the Town authorize the Town Planning Board to prepare an adequate map of the Town of Needham and supply copies of same to all departments of the Town and prepare printed copies available to the inhabitants.

Article 30. To see if the Town will appropriate and authorize the Planning Board to expend an amount not to exceed $600 in preparing an adequate map of the Town of Needham or pass any vote or votes relative thereto on petition of the Town Planning Board.

Voted, That the sum of six hundred dollars ($600) be appropriated for the use of the Town Planning Board in preparing the map authorized under Article 29.

Article 32. To see if the Town will vote to accept Chapter 83, Section 37 of the General Laws, relating to building lines.

Voted, That this Article be dismissed.

Article 33. To see if the Town will vote to purchase the land in the rear of the Avery School, known as the Fisher lot, consisting of approximately 88,500 square feet of land, and appropriate $5,000 for the purchase of the same, or pass any vote or votes relative thereto, on petition of the School Committee.

Voted, That the sum of five thousand dollars ($5,000) be appropriated for the purchase of the land in the rear of the Avery School, known as the Fisher Lot, consisting of approximately 88,500 square feet of land.

Article 34. To see if the Town will authorize its Finance Committee to secure appropriate legislation by the General Court for the purpose of establishing a Board of Public Works for Needham, such legislation not to become effective until accepted by the Town at a meeting duly warned for the purpose, on petition of the Finance Committee.

Voted, That the Town authorize the Finance Committee to secure appropriate legislation by the General Court for the purpose of establishing a Board of Public Works for Needham, such legislation not to become effective until accepted by the Town at a meeting duly warned for the purpose.

Article 44. To see if the Town will vote to accept Chapter 59 of the Acts of nineteen hundred and twenty-four, being an act providing for the admission of the Town of Needham to the South Metropolitan Sewerage System or act in any manner relating thereto.

Voted, That the Town accept Chapter 59 of the Acts of 1924, being an act providing for the admission of the Town of Needham to the South Metropolitan Sewerage System.

The vote was declared unanimous.

Article 45. To see if the Town will vote to appoint a committee to carry out the provisions of Chapter 59 of the Acts of nineteen hundred and twenty-four, being an act providing for the admission of the Town of Needham to the South Metropolitan Sewerage System or act in any manner relating thereto.

Voted, That a committee of three, consisting of one member to be chosen by the Selectmen, and two members to be chosen by the Finance Committee, be appointed to carry out the provisions of Chapter 59 of the Acts of 1924.

Article 46. To see if the Town will appropriate the sum of $2,000 for the use of the Committee appointed under Article 45.

Voted, That the sum of $2,000 be appropriated for the use of the Committee appointed under Article 45.

On motion of Allston R. Bowers it was voted to adjourn to Monday, March 31, 1924, at 7.30 o'clock in the afternoon. Dismissed at 10.05 P.M.

Attest:

CLARENCE E. FOSS,
Town Clerk.

WARRANT FOR SPECIAL TOWN MEETING

Monday, March 31, 1924

Commonwealth of Massachusetts

Norfolk, ss.

To either of the Constables in the Town of Needham, in said County, Greeting:

In the name of the Commonwealth of Massachusetts, you are hereby required to notify and warn the Inhabitants of the Town of Needham, qualified to vote in elections and in Town affairs, to meet at the Town Hall in said town, on Monday, the Thirty-first of March, 1924, at seven o'clock in the afternoon, then and there to act on the following articles, viz:

Article 1. To see if the Town will vote to accept Chapter 82, Section 37 of the General Laws, relating to building lines.

Article 2. To see if the Town will rescind its vote, passed at the town meeting held on March 17, 1924, whereby five thousand dollars ($5,000) was appropriated for the purchase of a parcel of land known as the Fisher lot and return the money so appropriated to the Treasury.

Article 3. To see if the Town will authorize its Selectmen to take by eminent domain for school purposes, the land and buildings thereon located in the rear of the Avery School, known as the Fisher lot, consisting of approximately 88,500 square feet of land, at a cost not to exceed five thousand dollars ($5,000) and to appropriate the sum of five thousand dollars ($5,000) for the payment of any damages awarded as such for said taking.

Article 4. To see if the Town will authorize the Selectmen to accept a deed from the owners of said Fisher lot conveying to the Town any right, title, and interest remaining in the owners of the Fisher lot after the taking by eminent domain.

Article 5. To see if the Town will appropriate the sum of thirty-two thousand dollars ($32,000) in payment of the damages assessed for the taking of the land described in Article 6.

Article 6. To see if the Town will vote to instruct its Board of Selectmen to seize by right of eminent domain in accordance with the provisions of Chapter 79 of the General Laws and Acts in addition or amendment thereto the land at the junction of Great Plain and Dedham Avenues, having a frontage of 253 feet on each avenue and containing approximately 32,000 square feet, for park purposes.

Article 7. To see if the Town will vote to issue its notes or bonds to an amount not to exceed thirty-two thousand dollars ($32,000) and to run for a period not to exceed ten years for the purpose as specified in Article 5, or pass any vote or votes relative thereto.

And you are directed to serve this warrant by posting attested copies thereof in not less than twenty public places in said Town at least seven days before said meeting and to leave a copy at each of the several dwelling houses within said Town.

Hereof fail not and make due return of this warrant with your doings thereon, unto our Town Clerk, on or before said day and hour.

Given under our hands at Needham aforesaid this twenty-first day of March, A.D., 1924.

WALTER K. QUEEN,
LESLIE B. CUTLER,
ALLSTON R. BOWERS,
Selectmen of Needham.

OFFICER'S RETURN

Needham, Mass., March 24, 1924

Norfolk, ss.

By virtue of this warrant I have this day notified and warned the inhabitants of the Town of Needham to meet as within directed, by posting true and attested copies of this warrant in twenty public places in said Town, seven days at least before the time of holding said meeting and by leaving a copy at each of the several dwelling houses as within directed.

GEORGE TWIGG,
Constable of Needham.

A true copy of warrant and officer's return.
Attest

CLARENCE E. FOSS,
Town Clerk.

RECORD OF SPECIAL TOWN MEETING

March 31, 1924

Pursuant of the foregoing warrant the inhabitants of the town of Needham, qualified to vote in town affairs, met in the Town Hall in said town on Monday, March 31, 1924, at 7.00 o'clock in the afternoon.

The meeting was called to order by the Moderator, William G. Moseley, at 7.15 P.M.

Dana L. Southworth, Charles M. Donahue, Colin Rae, William H. Stanton, and George W. Holt having been appointed by the Board of Selectmen as tellers they were sworn by the Town Clerk. Five hundred ninety (590) voters were present, four hundred twenty-seven (427) men and one hundred sixty-three (163) women.

Article 1. To see if the Town will vote to accept Chapter 82, Section 37 of the General Laws, relating to building lines.

Voted, That the substance of this article be referred to the Town Planning Board.

Article 2. To see if the Town will rescind its vote, passed at the town meeting held on March 17, 1924, whereby five thousand dollars ($5,000) was appropriated for the purchase of a parcel of land known as the Fisher lot and return the money so appropriated to the Treasury.

Voted, That the action of the Town at Town Meeting held March 17, 1924, in its vote authorizing the purchase of the land in the rear of the Avery School, known as the "Fisher Lot" consisting of approximately 88,500 (eighty-eight thousand, five hundred) square feet of land, and appropriating five thousand dollars ($5,000) for the purchase of the same, be and the same hereby is rescinded, and the money so appropriated returned to the treasury.

Article 3. To see if the Town will authorize its Selectmen to take by eminent domain for school purposes, the land and buildings thereon located in the rear of the Avery School, known as the Fisher lot, consisting of approximately 88,500 square feet of land, at a cost not to exceed five thousand dollars ($5,000) and to appropriate the sum of five thousand dollars ($5,000) for the payment of any damages awarded as such for said taking.

Voted, That the Selectmen be authorized to take by eminent domain for school purposes the land and buildings thereon located in the rear of the Avery School known as the "Fisher Lot" consisting of approximately 88,500 (eighty-eight thousand, five hundred) square feet of land, at a cost not to exceed five thousand dollars ($5,000) and further: to appropriate the sum of five thousand dollars ($5,000) for the payment of any damages awarded as such for said taking.

Article 4. To see if the Town will authorize the Selectmen to accept a deed from the owners of said Fisher lot conveying to the Town any right, title, and interest remaining in the owners of the Fisher lot after the taking by eminent domain.

Voted, That the Selectmen be and hereby are authorized to accept a deed from the owners of the "Fisher Lot" referred to in Article 3 of the warrant, conveying to the Town all their right, title and interest remaining in said lot after the taking by eminent domain.

Articles 5 and 6 were taken up together.

Article 5. To see if the Town will appropriate the sum of thirty-two thousand dollars ($32,000) in payment of the damages assessed for the taking of the land described in Article 6.

Article 6. To see if the Town will vote to instruct its Board of Selectmen to seize by right of eminent domain in accordance with the provisions of Chapter 79 of the General Laws and Acts in addition or amendment thereto the land at the junction of Great Plain and Dedham Avenues, having a frontage of 253 feet on each avenue and containing approximately 32,000 square feet, for park purposes.

Voted, That these articles be dismissed.

Article 7. To see if the Town will vote to issue its notes or bonds to an amount not to exceed thirty-two thousand ($32,000) dollars and to run for a period not to exceed ten years for the purpose as specified in Article 5, or pass any vote or votes relative thereto.

Voted, That this article be dismissed.

At 8.05 P.M. it was

Voted, That this meeting be dissolved.

Attest:

CLARENCE E. FOSS,
Town Clerk.

ADJOURNED ANNUAL TOWN MEETING

March 31, 1924

Pursuant to adjournment from March 17, 1924, the inhabitants of the Town of Needham, qualified to vote in town affairs, met in the Town Hall on Monday, March 31, 1924, at 7.30 o'clock in the afternoon.

The meeting was opened at 8.10 P.M., William G. Moseley, Moderator, in the chair.

Article 35. To see if the Town will vote to increase the pay of all members of the Police Department so that the Chief shall receive $43 per week and the four regular men each $36 per week, the same to take effect as of January 1, 1924, or pass any vote or votes relative thereto.

Voted, That the Town increase the pay of all members of the Police Force, so that the chief shall receive forty-three dollars ($43) per week, and the four (4) regular men each thirty-six dollars ($36) per week, same to take effect as of January 1, 1924, and that the sum of two hundred eighty-eight dollars ($288) be appropriated for the Police Department in addition to the sum heretofore appropriated.

Article 36. To see if the Town will vote to employ two additional police patrolmen and to appropriate money therefor or pass any vote or votes relative thereto.

Voted, That this article be dismissed.

Article 42. To see if the Town will vote to accept revised by-laws for the Town in accordance with the report of the Special Committee on By-laws appointed at the 1923 annual Town Meeting, or pass any vote or votes relative thereto.

On motion of Robert H. Gardiner, Jr., it was

Voted, That the report of the Committee on By-laws be accepted and the By-laws as presented be adopted.

Article 37. To see if the Town will amend its by-laws by adding thereto to the following sections:

"No person except duly authorized agents and employees of the Selectmen shall carry in or through any of the streets, squares, courts, lanes, avenues, roads, places or alleys within the Town of Needham, any house dirt, ashes or garbage, or house offal either animal or vegetable, or any grease or bones, or any refuse substances from any of the dwelling houses or other buildings or places in the Town, unless the person so carrying the same, and the mode in which it may be carried, shall have been licensed by the Board of Health upon such terms and conditions as said Board may deem the health and interest of the Town require."

"No person shall, without the license of the Board of Health, throw into, or leave in, or upon any street, court, square, alley, lane, road, public square, public enclosure, pond or body of water, or vacant lot within the limits of the Town, where it would be offensive and injurious to health, any dead animal, dirt, sawdust, soot, ashes, cinders, shavings, hair, shreds, manure, oyster, clam or lobster shells, waste water, rubbish or filth of any kind, or any refuse, animal or vegetable matter whatsoever."

No action was taken on this motion as the substance of same was covered under Article 42.

Article 38. To see what action the Town will take in regard to having the ashes removed from residences and appropriate any money necessary to pay expenses on petition of George H. Hassam and others.

Voted, That this article be dismissed.

Article 39. To see if the Town will vote to change the name of the Overseers of the Poor, to that of Department of Public Welfare, under Chapter 26 Acts of 1923, on petition of Alfred T. Baker and others.

Voted, That the name of the Overseers of the Poor be changed to that of Department of Public Welfare under the provisions of Chapter 26 of the Acts of 1923.

Article 40. To see if the Town will vote to accept the provisions of Chapter 391 of the Acts of 1923, entitled "An Act Relative to the Collection of Water Rates" or pass any vote or votes relative thereto.

On motion of George A. Adams it was

Voted, That the provisions of Chapter 391 of the Acts of 1923, entitled "An Act Relative to the Collection of Water Rates" be and the same are hereby adopted and the Town Clerk is hereby directed to file in the Norfolk Registry of Deeds a certificate stating that sections 42A to 42F inclusive of Chapter 391 of the Acts of 1923 have been adopted by the voters of Needham at a Town Meeting duly warned and held by adjournment on March 31, 1924.

Article 41. To see if the Town will appropriate the sum of $20,000 for the use of the Water Commissioners, to provide for the construction of new wells and reservoirs upon the water reservation and for the protection and improvement of the Town water supply and to raise the same by issuing notes or bonds to an amount not exceeding $20,000 and for a period not exceeding twenty years or pass any vote or votes relative thereto.

On motion of George A. Adams it was

Voted, That the sum of twenty thousand dollars ($20,000) be appropriated for the use of the Water Commissioners to provide for the construction of new wells and reservoirs upon the water reservation and for the protection and improvement of the town water supply, and that the Town Treasurer be and hereby is authorized to borrow with the approval of a majority of the Selectmen the sum of twenty thousand dollars

($20,000) and to issue the notes of the town therefor; four thousand dollars ($4,000) payable in one year; four thousand dollars ($4,000) payable in two years; four thousand dollars ($4,000) payable in three years; four thousand dollars ($4,000) payable in four years, and four thousand dollars ($4,000) payable in five years.

Said notes to be designated on their face "Town of Needham Water Loan," issued under the provision of Chapter 44, Section 8 of the General Laws and all acts in addition and in amendment thereto.

Said notes to bear interest at a rate not to exceed five per centum per annum, and the Water Commissioners be and hereby are authorized and instructed to raise additional funds by revising and increasing the water rates so that the payment of said notes and interest may be taken from the earnings of the Water Department.

Article 43. To see if the Town will appropriate $100 for the use of the Board of Survey.

Voted, That the sum of one hundred dollars ($100) be appropriated for the use of the Board of Survey.

Article 47. To see what action the Town will take in regards to having a committee of five appointed to investigate the Fire Department and report its findings to the Selectmen before the appointments are made for Fire Engineers for year 1924 on petition of George H. Hassam and others.

On motion of George H. Hassam it was

Voted, That the Moderator appoint a Committee of Five, with full power to make a complete investigation of the Fire Department as to its efficiency and morale, examine any books or papers, and hold any hearings necessary to obtain the facts and report same to the Selectmen before May 1, 1924.

Article 48. To see if the Town will vote to have the reports of its officers, the proceedings of this and subsequent Town Meetings, and the Valuation List of the Assessors, printed and distributed, or pass any vote or votes relative thereto.

Voted, That the proceedings of the 1924 annual and subsequent Town Meetings and the reports of the town officers and committees and the Valuation List of the Assessors be printed and distributed in the same way as in 1923.

At 9.35 P.M. it was

Voted, That this meeting be now dissolved.

Attest:

CLARENCE E. FOSS,
Town Clerk.

WARRANT FOR THE STATE PRIMARY FOR THE ELECTION OF DELEGATES

April 29, 1924

Commonwealth of Massachusetts

Norfolk, ss.

To either of the Constables of the Town of Needham,

Greeting:

In the name of the Commonwealth you are hereby required to notify and warn the Inhabitants of said town who are qualified to vote in Primaries to meet in Town Hall on **Tuesday, the twenty-ninth day of April, 1924,** at 4.00 o'clock P.M., for the following purposes.

To bring in their votes to the Primary Officers for the Election of Candidates of Political Parties for the following offices.

7 Delegates at Large to the National Convention of the Republican Party.

7 Alternate Delegates at Large to the National Convention of the Republican Party.

8 Delegates at Large to the National Convention of the Democratic Party.

8 Alternate Delegates at Large to the National Convention of the Democratic Party.

2 District Delegates to the National Convention of the Republican Party 13th Congressional Dist.

2 Alternate District Delegates to the National Convention of the Republican Party 13th Congressional Dist.

4 District Delegates to the National Convention of the Democratic Party 13th Congressional Dist.

4 Alternate District Delegates to the National Convention of the Democratic Party 13th Congressional Dist.

The polls will be open from 4.00 to 8.00 P.M.

And you are directed to serve this warrant by posting attested copies thereof seven days at least before the time of said meeting as directed by vote of the Town.

Hereof fail not and make return of this warrant with your doings thereon at the time and place of said meeting.

Given under our hands this twenty-first day of April, A.D., 1924.

LESLIE B. CUTLER,
ALLSTON R. BOWERS,
Selectmen of Needham.

OFFICER'S RETURN

Needham, April 21, 1924.

Norfolk, ss.

By virtue of this warrant, I have this day notified and warned the Inhabitants of the Town of Needham, to meet as within directed by posting true and attested copies of this warrant before the time of holding said meeting.

GEORGE TWIGG,
Constable of Needham.

A true copy of warrant and officer's return.
Attest:

CLARENCE E. FOSS,
Town Clerk.

RECORD OF STATE PRIMARY FOR THE ELECTION OF DELEGATES

Pursuant to the foregoing warrant a meeting of the inhabitants of the Town of Needham, qualified to vote in primaries was held in said Town Hall on Tuesday, the twenty-ninth day of April in the year one thousand nine hundred and twenty-four at four o'clock in the afternoon, for the purpose of electing delegates to the National Conventions of the several political parties.

The meeting was called to order by Walter K. Queen, Chairman of the Board of Selectmen at four o'clock.

The warrant and officers return were read by the Town Clerk.

The Selectmen having appointed William C. Payne, Margaret O. Chase, Myra R. Kingsbury, Colin Rae, William F. Casey and Mary Fitzgerald as ballot clerks they were severally sworn to faithful discharge of their duties.

The ballots received from the Secretary of the Commonwealth were delivered to the ballot clerks and their receipt taken therefor.

Cards of instruction and specimen ballots were posted as required by law.

The ballot box was publicly opened and shown to be empty, then locked and the key given to George Twigg, the officer in attendance at the polls. Reading of Ballot Box 00000.

The polls were open for the reception of ballots from four to eight o'clock.

Additional tellers were appointed by the presiding officer, *viz.:* Samuel Kingsbury and J. C. Nute, Jr., and they were severally sworn by the Town Clerk.

At the close of the polls the ballot register stood at 218.

As the ballots were taken from the box they were audibly counted by the presiding officer and announced as 218 (two hundred eighteen) which agreed with check lists kept by the ballot clerks.

Men's Ballots	72 Republicans	5 Democrats
Women's Ballots	134 Republicans	7 Democrats
Total	206 Republicans	12 Democrats

A canvass of all the votes cast was made, the whole number being duly sorted and recorded and public announcement was made by the Chairman of the Board of Selectmen and was as follows, *viz.:*

REPUBLICAN PARTY

Delegates at Large

Channing H. Cox, Boston	203
Henry Cabot Lodge, Nahant	199
Frederick H. Gillette, Springfield	202
William M. Butler, Boston	200
John H. Sherburne, Boston	197
Anna C. Bird, Walpole	198
Jessie A. Hall	199
Blanks	44

Alternate Delegates at Large

Pauline R. Thayer, Lancaster	176
Elizabeth Putnam, Boston	175
Charles H. Innes, Boston	170
John Jacob Rogers, Lowell	176
Robert M. Stevens, Pittsfield	173
Mary B. Brown, Salem	168
Spencer Borden, Fall River	172
Blanks	232

District Delegates 13th District

John R. Macomber, Framingham	190
Thomas W. White, Newton	188
William H. Carter, Needham	1
Blanks	33

Alternate District Delegates

Theodore G. Bremer, Brookline	184
Fred H. Kirwin, Waltham	185
Blanks	43

DEMOCRATIC PARTY

Delegates at Large

David I. Walsh, Fitchburg	10
Arthur Lyman, Waltham	9
Joseph B. Ely, Westfield	9
John F. Doherty, Boston	7
Helen A. McDonald, Boston	7
Susan W. FitzGerald, Boston	6
Rose Hubert, Worcester	5
Mary E. Meehan, Boston	6
Charles H. Cole, Boston	8
Blanks	29

Alternate Delegates at Large

Arthur J. B. Cartier, Fall River	6
William A. O'Hearn, North Adams	6
Jeremiah J. Healy, Natick	7
Edward A. Ginsburg, Brookline	5
Dorothy Whipple Fry, Brookline	5
Mary H. Quincy, Boston	4
Anne O'Keefe Heffernan, Northampton	6
Mary Macigalupo, Boston	4
William H. Doyle	6
Blanks	47

District Delegates 13th District

William Taylor, Boston	7
Daniel J. Daley, Brookline	7

Charles F. McCarthy, Marlboro	4
Joseph Joyce Donahue, Boston	3
Daniel H. Coakley, Boston	3
John J. Heffernan, Boston	1
Edward F. McSweeney, Framingham	1
John J. Crehan, Boston	3
Delia M. Cauley, Boston	3
Dennis J. McGillicuddy, Boston	2
Blanks	14

Alternate District Delegates

Timothy F. Sullivan, Natick	5
Katherine R. Clerk, Boston	3
John E. O'Hearn, Brookline	4
Francis J. O'Gorman, Boston	4
Margaret E. Field, Boston	5
Phillips Bradley, Wellesley	2
William H. Murphy, Marlboro	2
Leo H. Leary, Brookline	7
Blanks	16

The business of the meeting being completed all the ballots cast and the undistributed ballots were sealed up and endorsed by the election officers and placed in the custody of the Town Clerk.

At 10.00 o'clock the meeting was dissolved.

Attest:

CLARENCE E. FOSS,
Town Clerk.

WARRANT FOR SPECIAL TOWN MEETING

Thursday, July 10, 1924

Commonwealth of Massachusetts

Norfolk, ss.

To George Twigg, a Constable in the Town of Needham, in said County, Greeting:

In the name of the Commonwealth of Massachusetts, you are hereby required to notify and warn the Inhabitants of the Town of Needham, qualified to vote in elections and in Town affairs, to meet at the Town Hall in said town on **Thursday, the tenth day of July, 1924,,** at thirty minutes past seven o'clock in the afternoon, then and there to act on the following articles, viz:

Article 1. To see if the Town will authorize the Selectmen to accept a deed of fifty (50) feet, more or less, of land at the intersection of Great Plain and Dedham Avenues for highway purposes from David Murdoch and David Simon as a gift to the Town.

Article 2. To see if the Town will authorize the Selectmen to widen and grade the intersection of Great Plain and Dedham Avenues on land described in Article 1.

Article 3. To see if the Town will amend Article 6, Section 4, of its Building Laws by adding the following thereto.

"Six months after date of issue, a building permit on which no work has been started shall become void."

Article 4. To see if the Town will amend its By-laws by striking out the first fourteen lines of Article 2, Section 1, and inserting in the place thereof the following:

"There shall be a Finance Committee consisting of nine registered voters, none of whom shall be Town officers, agents, or employees, appointed by the Board of Selectmen. Upon the approval of this by-law by the Attorney General three members shall be appointed to serve until April 1, 1925, three members to serve until April 1, 1926, and three members to serve until April 1, 1927, and annually in each year the Board of Selectmen shall appoint three members to serve for a term of three years. Said Committee shall choose its own chairman and secretary. Vacancies on said committee may be filled at any time by the Board of Selectmen.

Article 5. To see if the Town will vote to accept private way on the northerly side of the Needham Heights common leading west from Highland Avenue to the Needham Heights station as laid out by the Selectmen and according to a plan on file with the Town Clerk.

And you are directed to serve this warrant by posting attested copies thereof in not less than twenty public places in said Town at least seven days before said meeting and to leave a copy at each of the several dwelling houses within said Town.

Hereof fail not and make due return of this warrant with your doings thereon, unto our Town Clerk, on or before said day and hour.

Given under our hands at Needham aforesaid this twenty-seventh day of June, A.D., 1924.

WALTER K. QUEEN,
LESLIE B. CUTLER,
ALLSTON R. BOWERS,
Selectmen of Needham.

OFFICER'S RETURN

Needham, July 3, 1924.

Norfolk, ss.

By virtue of this warrant I have this day notified and warned the Inhabitants of the Town of Needham to meet as within directed by posting true and attested copies of this warrant in not less than twenty public places in said Town, seven days at least before the time of holding said meeting, and by leaving a copy at each of the several dwelling houses as within directed.

GEORGE TWIGG,
Constable of Needham.

Received and filed July 10, 1924,

CLARENCE E. FOSS,
Town Clerk.

RECORD OF SPECIAL TOWN MEETING

Thursday, July 10, 1924

Pursuant of the foregoing warrant the inhabitants of the Town of Needham, qualified to vote in town affairs, met in the Town Hall in said town on Thursday, July 10, 1924. The meeting was called to order at thirty minutes past seven in the afternoon by the Moderator, William G. Moseley.

William H. Stanton, Charles M. Donahue, Colin Rae, George Holt and Dana L. Southworth, having been appointed by the Board of Selectmen as tellers, they were sworn by the Town Clerk. Forty-seven voters were present, forty-one men and six women.

Article 1. To see if the Town will authorize the Selectmen to accept a deed for fifty (50) feet, more or less, of land at the intersection of Great Plain and Dedham Avenues for highway purposes from David Murdoch and David Simon as a gift to the Town.

Voted, That the Selectmen be authorized to accept a deed for ten hundred and fifty (1050) feet, more or less, of land at the intersection of Great Plain and Dedham avenues for highway purposes from David Murdoch and David Simon as a gift to the Town.

Article 2. To see if the Town will authorize the Selectmen to widen and grade the intersection of Great Plain and Dedham Avenues on land described in Article 1.

Voted, That the Selectmen be authorized to widen and grade the intersection of Great Plain and Dedham Avenues on land described in Article 1.

Article 3. To see if the Town will amend Article 6, Section 4, of its Building Laws by adding the following thereto:

"Six months after date of issue a building permit on which no work has been started shall become void."

Voted, That Article 6 Section 4 of the Building Laws be amended by adding the following thereto:

Six months after date of issue a building permit on which no work has been started shall become void.

Article 4. To see if the Town will amend its By-laws by striking out the first fourteen lines of Article 2, Section 1, and inserting in the place thereof the following:

"There shall be a Finance Committee consisting of nine registered voters, none of whom shall be Town officers, agents or employees, appointed by the Board of Selectmen. Upon the approval of this by-law by the Attorney General three members shall be appointed to serve until April 1, 1925, three members to serve until April 1, 1926, and three members to serve until April 1, 1927, and annually in each year the Board of Selectmen shall appoint three members to serve for a term of three years. Said Committee shall choose its own chairman and secretary. Vacancies on said committee may be filled at any time by the Board of Selectmen."

Voted, That Article 2, Section 1 of the by-laws be amended by striking out the first fourteen lines and inserting in the place thereof the following:

There shall be a Finance Committee consisting of nine registered voters, none of whom shall be town officers, agents, or employees. The nine members of the Finance Committee shall be appointed by the Moderator to serve until the next annual Town Meeting, at which time the Moderator shall appoint three to serve for one year, three to serve for two years, and three to serve for three years, and thereafter at each annual Town Meeting, three members to serve for three years. Said committee shall choose its own Chairman and Secretary. Vacancies on said committee may be filled at any time by the Moderator.

Article 5. To see if the Town will vote to accept private way on the northerly side of the Needham Heights common leading west from Highland Avenue to the Needham Heights stations as laid out by the Selectmen and according to a plan on file with the Town Clerk.

Voted, To accept the private way on the northerly side of Needham Heights common leading west from Highland Avenue to the Needham Heights station, as laid out by the Selectmen and according to a plan on file with the Town Clerk. (Declared unanimous.)

Resolve offered by G. W. Crawley and carried.

"That the Selectmen be instructed to prepare a bill to be presented to the 1925 Legislature to permit the Town to elect its Finance Committee by ballot at the annual Town Meeting in the manner prescribed for the election of Town officers to serve for a term of three years."

At 8.05 P.M. it was

Voted, That this meeting be dissolved.

Attest:

CLARENCE E. FOSS,
Town Clerk.

WARRANT FOR SPECIAL TOWN MEETING

Monday, August 11, 1924

Commonwealth of Massachusetts

Norfolk, ss.

To George Twigg, a Constable in the Town of Needham, in said County, Greeting:

In the name of the Commonwealth of Massachusetts, you are hereby required to notify and warn the Inhabitants of the Town of Needham qualified to vote in elections and in Town affairs, to meet at the Town Hall in said Town on **Monday, the eleventh day of August, 1924,** at thirty minutes past seven o'clock in the afternoon, then and there to act on the following articles, viz.:

Article 1. To see if the Town will appropriate a sum of money not to exceed $25,000 for the purpose of completing the construction and for providing original equipment and furnishing for the new high school building, or take any other action relating to the same.

Article 2. To see if the Town will vote to issue bonds or notes to an amount not exceeding $25,000 under General Laws, Chapter 44, for the purpose of completing the construction and for providing original equipment and furnishing for the new high school building, or to take any other action relating to the said bonds.

Article 3. To see if the Town will authorize the Selectmen to widen and grade the intersection of Great Plain Avenue and Dedham Avenue on land deeded to the Town by Murdoch & Simon.

Article 4. To see if the Town will appropriate the sum of $2000 for the purpose of building a sidewalk on land described in Article 3.

Article 5. To see if the Town will authorize its Selectmen to install a street light on Sunnyside Road, on petition of Frank H. Wills and others.

Article 6. To see if the Town will vote to accept Chapter 454 of the Acts of nineteen hundred and twenty-four, being an act authorizing the Selectmen of the Town of Needham to act as a Board of Public Works exercising the powers of certain other Boards and Town Officers, or take any vote or votes relative thereto.

Article 7. To see if the Town will appropriate a sum of money not to exceed $10,000 for alterations to the Town Hall.

Article 8. To see if the Town will appropriate the sum of $500 for salary of Clerk to the Board of Assessors.

Article 9. To see if the Town will appropriate the sum of $1200 for legal fees, printing and miscellaneous.

Article 10. To see if the Town will appropriate the sum of $250 to defray expenses incurred by the Park Commissioners, or take any action relative thereto.

And you are directed to serve this warrant by posting attested copies thereof in not less than twenty public places in said Town at least seven days before said meeting, and to leave a copy at each of the several dwelling houses within said Town.

Hereof fail not and make due return of this warrant with your doings thereon, unto our Town Clerk, on or before said day and hour.

Given under our hands at Needham aforesaid, this first day of August, A.D., 1924.

WALTER K. QUEEN,
LESLIE B. CUTLER,
ALLSTON R. BOWERS,
Selectmen of Needham.

Needham, August 2, 1924.

Norfolk, ss.

By virtue of this warrant I have this day notified and warned the Inhabitants of the Town of Needham to meet as within directed by posting true and attested copies of this warrant in not less than twenty public places in said Town seven days at least before the time of holding said meeting and by leaving a copy at each of the several dwelling houses as within directed.

GEORGE TWIGG,
Constable of Needham.

A true copy of warrant and officer's return.
Attest:

CLARENCE E. FOSS,
Town Clerk.

RECORD OF SPECIAL TOWN MEETING

August 11, 1924

Pursuant of the foregoing warrant the inhabitants of the Town of Needham, qualified to vote in town affairs, met in the Town Hall in said town on Monday, August 11, 1924, at thirty minutes past seven o'clock in the afternoon.

Mary E. Fitzgerald, Colin Rae, William H. Stanton, Dana L. Southworth and George W. Holt having been appointed by the Board of Selectmen as tellers, they were sworn by the Town Clerk.

One hundred thirteen (113) voters were present, ninety-six (96) men and seventeen (17) women.

In the absence of the Moderator, the meeting was opened by the Town Clerk.

The result of the ballot for Moderator, pro tempore, was

Harold W. Loker, 18 votes
Harry L. Thompson, 34 votes

and Harry L. Thompson was declared elected and sworn to the faithful performance of the duties of Moderator.

The warrant and return of officer having been read the articles of warrant were taken up.

A motion to adjourn to September 23, 1924, was not carried.

Article 1. To see if the Town will appropriate a sum of money not to exceed $25,000 for the purpose of completing the construction and for providing original equipment and furnishing for the new high school building, or take any other action relating to the same.

Voted, That the sum of $20,000 be appropriated for the purpose of completing the construction and for providing original equipment and furnishings for the new High School building.

Article 2. To see if the Town will vote to issue bonds or notes to an amount not exceeding $25,000 under General Laws, Chapter 44, for the purpose of completing the construction and for providing original equipment and furnishing for the new high school building, or to take any other action relating to the said bonds.

Voted, That this article be dismissed.

Article 3. To see if the Town will authorize the Selectmen to widen and grade the intersection of Great Plain Avenue and Dedham Avenue on land deeded to the Town by Murdoch & Simon.

Voted, That this article be dismissed.

Article 4. To see if the Town will appropriate the sum of $2000 for the purpose of building a sidewalk on land described in Article 3.

Voted, That the sum of $2,000 be appropriated under this article, said sidewalk to be built under the Betterment Act.

Article 5. To see if the Town will authorize its Selectmen to install a street light on Sunnyside Road, on petition of Frank H. Wills and others.

Voted, That the Selectmen be authorized to install a street light on Sunnyside Road, in accordance with this article.

Article 6. To see if the Town will vote to accept Chapter 454 of the Acts of nineteen hundred and twenty-four, being an act authorizing the Selectmen of the Town of Needham to act as a Board of Public Works exercising the powers of certain other Boards and Town Officers, or take any votes or votes relative thereto.

Voted, That the substance of this article be referred to the next annual Town Meeting. (41 in favor—23 against).

Article 7. To see if the Town will appropriate a sum of money not to exceed $10,000 for alterations to the Town Hall.

Voted, That the sum of $6,000 be appropriated for alterations to the Town Hall.

Article 8. To see if the Town will appropriate the sum of $500 for salary of Clerk to the Board of Assessors.

Voted, That the sum of $220 be appropriated for salary of Clerk to the Board of Assessors.

Article 9. To see if the Town will appropriate the sum of $1,200 for legal fees, printing and miscellaneous.

Voted, To appropriate $1,200 under this article.

Article 10. To see if the Town will appropriate the sum of $250 to defray expenses incurred by the Park Commissioners or take any action relative thereto.

Voted, That the sum of $250 be appropriated under this article.

At 8.50 P.M. it was

Voted, That this meeting be dissolved.

Attest:

CLARENCE E. FOSS,
Town Clerk.

WARRANT FOR STATE PRIMARY

Tuesday, September 9, 1924

The Commonwealth of Massachusetts

Norfolk, ss.

To either of the Constables of the Town of Needham,

Greeting:

In the name of the Commonwealth you are hereby required to notify and warn the Inhabitants of said Town who are qualified to vote in Primaries to meet in the Town Hall **Tuesday, the ninth day of September, 1924,** at 4 o'clock P.M., for the following purposes:

To bring in their votes to the Primary Officers for the Nomination of Candidates of Political Parties for the following offices:

Governor for this Commonwealth.
Lieutenant Governor for this Commonwealth.
Secretary of the Commonwealth for this Commonwealth.
Treasurer and Receiver General for this Commonwealth.
Auditor of the Commonwealth for this Commonwealth.
Attorney-General for this Commonwealth.
Senator in Congress for this Commonwealth.
Representative in Congress for 13th Congressional District.
Councillor for 2nd Councillor District.
Senator for Norfolk Senatorial District.
One Representative in General Court for First Representative District.
County Commissioners (2) for Norfolk County.
Register of Probate and Insolvency for Norfolk County.
County Treasurer for Norfolk County.
County Commissioner (to fill vacancy) Norfolk County.

And for the election of the following officers:

District Member of State Committee for each political party for the Norfolk Senatorial District.

15 Members of the Republican Town Committee.
7 Members of the Democratic Town Committee.
9 Delegates to State Conventions of the Republican Party.
9 Delegates to State Conventions of the Democratic Party.

All the above candidates and officers are to be voted for upon one ballot. The polls will be open from 4 to 8 P.M.

And you are directed to serve this warrant by posting attested copies thereof 7 days at least before the time of said meeting as directed by vote of the Town.

Hereof fail not and make return of this warrant with your doings thereon at the time and place of said meeting.

Given under our hands this 2nd day of September, A.D., 1924.

WALTER K. QEEEN,
LESLIE B. CUTLER,
ALLSTON R. BOWERS,
Selectmen of Needham.

Norfolk, ss. Needham, September 2, 1924.

By virtue of this warrant I have this day notified and warned the Inhabitants of the Town of Needham to meet as within directed by posting true and attested copies of this warrant in not less than twenty public places in said Town seven days at least before the time of holding said meeting as within directed.

GEORGE TWIGG,
Constable of Needham.

A true copy of warrant and officer's return.
Attest:

CLARENCE E. FOSS,
Town Clerk.

RECORD OF THE STATE PRIMARY

September 9, 1924

Pursuant to the foregoing warrant a meeting of the Inhabitants of the Town of Needham qualified to vote in elections and in Town affairs, was held in the Town Hall in said Town on Tuesday the ninth day of September, in the year nineteen hundred and twenty-four at four o'clock in the afternoon, for the purpose of nominating state and county officers and to elect members of the State and Town committees and delegates to the state convention.

The meeting was called to order by Selectman Allston R. Bowers.

The warrant and officer's return was read by the Town Clerk.

Grace Maloney, Charles M. Donahue, James F. Ryan Myra R. Kingsbury, Margaret O. Chase and Dana L. Southworth having been appointed as ballot clerks they were severally sworn by the Town Clerk.

Cards of instruction and specimen ballots were posted as required by General Law.

The package of ballots received from the Secretary of the Commonwealth containing the ballots were delivered to the presiding officer and his receipt taken therefor.

The ballot box was publicly opened and shown to be empty then locked and the keys given to George Twigg, the officer in attendance at the polls. The polls were opened for the reception of ballots at five minutes past four o'clock in the afternoon and in pursuance with the warrant were kept open until eight o'clock in the evening.

The following additional tellers were appointed and sworn by the Town Clerk—Josephine Bois, Irvine E. Ross, William F. Casey, Mary E. Fitzgerald, Samuel Kingsbury, Winthrop M. Southworth, Benjamin W. Chase, J. Collie Freeman, Alfred P. Hartshorn, George Twigg, Jr., William J. Gilfoil, Russell L. Emery, Philip C. Salman, Coleman Hands, William M. Morrison, Arthur Godfrey, William H. Martin, George A. Lord, and S. Mabel Mackenzie.

As the ballots were taken from the box they were audibly counted by the presiding election officer and announced as thirteen hundred and forty ballots.

Twenty Democratic and thirteen hundred and twenty Republican ballots were duly sorted and counted and resulted as follows, *viz.:*

DEMOCRATIC

For Governor

James M. Curley of Boston	17
Alvan T. Fuller	2
Blank	1

For Lieutenant-Governor

Thomas J. Boynton of Arlington	4
John J. Cummings of Boston	4
William A. O'Hearn of North Adams	6
Frank A. Allen	1
Blanks	5

For Secretary

H. Oscar Rocheleau of Worcester	13
Blanks	7

For Treasurer

Michael L. Eisner	13
Blanks	7

For Auditor

Alonzo B. Cook	1
Blanks	19

For Attorney-General

John E. Swift of Milford	14
Blanks	6

For Senator in Congress

David I. Walsh of Fitchburg	18
Blanks	2

For Congressman

Edwin F. Tuttle of Bellingham	13
Blanks	7

For Councillor

Otho L. Schofield, of Wellesley	16
Blanks	4

For Senator

Sam Wragg	1
Blanks	19

For Representative in General Court

Blanks	20

For County Commissioners

Daniel A. Donnelly of Norfolk	7
James E. Foley of Randolph	7
Lawrence E. Power of Dedham	8
Blanks	18

For Register of Probate and Insolvency for Norfolk County

Thomas V. Nash of Weymouth	12
Blanks	8

For County Treasurer

Frederic C. Cobb of Dedham	13
Blanks	7

For County Commissioner, to fill Vacancy

Blanks	20

For Delegates to State Convention— Needham

James Ford, Needham	11
W. F. Casey	1
Blanks	48

For Town Committee

William F. Casey	8
Albert E. Collishaw	7
Charles M. Donahue	10
Mary E. Fitzgerald	10
Helene F. Johnson	9
Cornelius F. Mahoney, Jr.	8
Colin Rae	8
Blanks	80

REPUBLICAN

For Governor

Alvan T. Fuller of Malden	431
James Jackson of Westwood	864
Blanks	25

For Lieutenant-Governor

Frank G. Allen of Norwood	1,195
Blanks	125

For Secretary

Frederic W. Cook of Somerville	1,105
Blanks	215

For Treasurer

Otis Allen of Lowell	52
William A. Allen of Boston	74
James W. Bean of Cambridge	314
Fred J. Burrell of Medford	196
Horace A. Keith of Brockton	126
William S. Youngman of Boston	409
Blanks	149

For Attorney-General

Jay R. Benton of Belmont	1,098
Blanks	222

For Senator in Congress

Louis A. Coolidge of Milton	283
Frederick W. Dallinger of Cambridge	308
Frederick H. Gillett of Springfield	673
Blanks	56

For Congressman, 13th District

Robert Luce of Waltham	1,103
Blanks	217

For Councillor, 2nd District

Washington Cook of Sharon	396
William W. Ollendorf of Medway	640
Blanks	284

For Senator, Norfolk District

Robert Foster Cook of Sharon	25
Jonathan W. French of Braintree	69
Samuel H. Wragg of Needham	1,189
Blanks	37

For Representative in General Court First Norfolk District

John K. Burgess of Dedham	659
George Thorley of Dedham	452
Blanks	209

For County Commissioners, Norfolk

Edward W. Hunt of Weymouth	546
Lawrence F. Power of Dedham	525
Evan F. Richardson of Millis	754
Blanks	815

For Register of Probate and Insolvency, Norfolk County

Thomas V. Nash of Weymouth	1,011
Blanks	309

For County Treasurer, Norfolk

Frederic C. Cobb of Dedham	1,022
Blanks	298

For County Commissioner, Norfolk (to fill vacancy)

Frederick A. Leavitt of Brookline	1,015
Blanks	305

For State Committee, Norfolk District

Walter F. Stephens of Randolph	799
Blanks	521

For Delegates to State Convention, Needham

Henry Godfrey, Jr.	1,075
Charles W. Woodbury	1,039
Isaac C. Judkins	996
Bertha B. Hill	1,022
Marion L. Johnson	988
Preston Mitchell	1,052
Gertrude W. Queen	1,028
William G. Moseley	1,034
Elizabeth G. Merrill	1,030
Blanks	2,616

For Town Committee, Needham

Frank B. Arnold	814
William J. Cozens, Jr.	778
Arthur G. Curren	809
Robert H. Gardiner	816
Henry Godfrey, Jr.	855
George W. Holt	825
Arthur G. Johnson	787
William F. Leach	782
Herbert L. Moore	775
George L. Richardson	783
Frank I. Sewall	787
Harold A. Smith	770
Harry L. Thompson	839

Charles W. Woodbury	852
Scattering	95
Blanks	9,234

The business of the meeting being completed all the ballots cast and the undistributed ballots were sealed and endorsed by the election officers and placed in the custody of the Town Clerk.

Dissolved at thirty minutes past four September 10, 1924.

Attest:

CLARENCE E. FOSS,
Town Clerk.

WARRANT FOR SPECIAL TOWN MEETING

Tuesday, September 23, 1924

Commonwealth of Massachusetts

Norfolk, ss.

To George Twigg, a Constable in the Town of Needham, in said County, Greeting:

In the name of the Commonwealth of Massachusetts you are hereby required to notify and warn the Inhabitants of the Town of Needham who are qualified to vote in elections and in Town affairs, to meet at the Town Hall in said Town on **Tuesday, September 23, 1924,** at thirty minutes past seven o'clock in the afternoon, then and there to act on the following articles, *viz.:*

Article 1. To see if the Town will accept Thorpe Terrace Road as a Town way, according to a plan and profile thereof, on file with the Town Clerk.

Article 2. To see if the Town will accept Avery Square as a Town way as laid out by the Selectmen and according to a plan on file with the Town Clerk.

Article 3. To see if the Town will accept May Street from Highland Avenue to Garden Street as a town way as laid out by the Selectmen and according to a plan on file with the Town Clerk.

Article 4. To see if the Town will authorize its Selectmen to install one street light on Harris Avenue at the corner of Coulton Park on petition of Julius Haller and others.

Article 5. To see if the Town will authorize its Selectmen to install one street light on Otis Street, on petition of E. W. Nason and others.

Article 6. To see if the Town will accept Brookline Street, from Manning Street in an easterly direction approximately 950 feet, under the provisions of law authorizing the assessment of betterments, as laid out by the Selectmen and according to a plan on file with the Town Clerk.

Article 7. To see if the Town will appropriate the sum of $8,000 for the construction of Brookline Street from Manning Street in an easterly direction approximately 950 feet under the provisions of law authorizing the assessment of betterments, as laid out by the Selectmen and according to a plan on file with the Town Clerk.

Article 8. To see if the Town will instruct the Board of Water Commissioners to lay an 8-inch water main from the corner of Highland Avenue and Rosemary Street westerly on Rosemary Street to the junction of Rosemary Street and Hillside Avenue, and from that point replacing with an 8-inch main the present 6 inch main to a point on Rosemary Street approximately 425 feet to a Town hydrant, and appropriate therefor the sum of $5000, or take any vote or votes relative thereto.

Article 9. To see if the Town will authorize its Selectmen to install three street lights on Curve Street, on petition of Francis W. Shaw and others.

Article 10. To see if the Town will vote to rescind the action taken under Article 6 at the Town Meeting held August 11, 1924, whereby it was voted that the substance of the article be referred to the next annual Town Meeting, or take any vote or votes relative thereto.

Article 11. To see if the Town will vote to accept Chapter 454 of the Acts of nineteen hundred and twenty-four; being an act authorizing the

Selectmen of the Town of Needham to act as a Board of Public Works exercising the powers of certain other Boards and Town Officers, or take any vote or votes relative thereto.

Article 12. To see if the town will accept the Zoning By-laws as submitted by the Planning Board or pass any vote or votes relative thereto.

And you are directed to serve this warrant by posting attested copies thereof in not less than twenty public places in said Town at least seven days before said meeting and to leave a copy at each of the several dwelling houses within said Town.

Hereof fail not and make return of this warrant with your doings thereon, unto our Town Clerk, on or before said day and hour.

Given under our hands at Needham aforesaid this eleventh day of September, A.D., 1924.

LESLIE B. CUTLER,
ALLSTON R. BOWERS,
Selectmen of Needham.

A true copy
Attest:

GEORGE TWIGG,
Constable of Needham.

Needham, September 16, 1924.

Norfolk, ss.

By virtue of this warrant, I have this day notified and warned the Inhabitants of the Town of Needham to meet as within directed, by posting true and attested copies of this warrant in not less than twenty public places in said Town, seven days at least before the time of holding said meeting and by leaving a copy at each of the several dwelling houses as within directed.

GEORGE TWIGG,
Constable of Needham.

A true copy
Attest:

CLARENCE E. FOSS,
Town Clerk.

RECORD OF THE SPECIAL TOWN MEETING

September 23, 1924

Pursuant of the foregoing warrant the Inhabitants of the Town of Needham, qualified to vote in Town affairs, met in the Town Hall, in said Town on Tuesday, September 23, 1924, at thirty minutes past seven o'clock in the afternoon.

The meeting was called to order by the Moderator, William G. Moseley, at 7.45 o'clock.

Dana L. Southworth, George W. Holt, Charles M. Donahue, Mary Fitzgerald, and Mabel Friswell having been appointed as tellers they were sworn by the Town Clerk. Five hundred and forty (540) voters were present, three hundred and ninety-seven (397) men and one hundred forty-three (143) women.

After the reading of the warrant the following articles were taken up and acted upon:

Article 1. To see if the Town will accept Thorpe Terrace Road as a Town way, according to a plan and profile thereof, on file with the Town Clerk.

Voted, That this article be dismissed.

Article 2. To see if the Town will accept Avery Square as a Town way as laid out by the Selectmen and according to a plan on file with the Town Clerk.

Voted, That the Town accept Avery Square as a Town way as laid out by the Selectmen and according to a plan on file with the Town Clerk.

Article 3. To see if the Town will accept May Street from Highland Avenue to Garden Street as a Town way as laid out by the Selectmen and according to a plan on file with the Town Clerk.

Voted That the Town accept May Street from Highland Avenue to Garden Street as a Town way, as laid out by the Selectmen and according to a plan on file with the Town Clerk.

Article 4. To see if the Town will authorize its Selectmen to install one street light on Harris Avenue at the corner of Coulton Park on petition of Julius Haller and others.

Voted, That the Town authorize its Selectmen to install one street light on Harris Avenue at the corner of Coulton Park.

Article 5. To see if the Town will authorize its Selectmen to install one street light on Otis Street on petition of E. W. Nason and others.

Voted, That the Town authorize its Selectmen to install one street light on Otis Street.

Article 6. To see if the Town will accept Brookline Street, from Manning Street in an easterly direction approximately 950 feet, under the provisions of law authorizing the assessment of betterments, as laid out by the Selectmen and according to a plan on file with the Town Clerk.

Voted, That the Town accept Brookline Street from Manning Street in an easterly direction approximately 950 feet under the provisions of law authorizing the assessment of betterments, as laid out by the Selectmen and according to a plan on file with the Town Clerk.

Article 7. To see if the Town will appropriate the sum of $8,000 for the construction of Brookline Street from Manning Street in an easterly direction approximately 950 feet under the provisions of law authorizing the assessment of betterments, as laid out by the Selectmen and according to a plan on file with the Town Clerk.

Voted, That the Town appropriate the sum of $8,000 for the construction of Brookline Street from Manning Street in an easterly direction approximately 950 feet under the provisions of law authorizing the assessment of betterments as laid out by the Selectmen and according to a plan on file with the Town Clerk.

Article 8. To see if the Town will instruct the Board of Water Commissioners to lay an 8-inch water main from the corner of Highland avenue

and Rosemary Street westerly on Rosemary Street to the junction of Rosemary Street and Hillside Avenue, and from that point replacing with an 8-inch main the present 6-inch main to a point on Rosemary Street approximately 425 feet to a Town hydrant, and appropriate therefor the sum of $5,000, or take any vote or votes relative thereto.

Voted, That the substance of this article be referred to the Board of Water Commissioners and that the sum of $5,000 be appropriated for the extension asked for in this article.

Voted, That the cost of laying the water main under Article 8 be charged to the earnings of the Water Department.

Article 9. To see if the Town will authorize its Selectmen to install three street lights on Curve Street, on petition of Francis W. Shaw and others.

Voted, That the Town authorize its Selectmen to install three street lights on Curve Street.

Article 10. To see if the Town will vote to rescind the action taken under Article 6 at the Town Meeting held August 11, 1924, whereby it was voted that the substance of the article be referred to the next annual Town Meeting, or take any vote or votes relative thereto.

Voted, That this article be dismissed.

Article 11. To see if the Town will vote to accept Chapter 454 of the Acts of nineteen hundred and twenty-four; being an act authorizing the Selectmen of the Town of Needham to act as a Board of Public Works exercising the powers of certain other Boards and Town Officers, or take any vote or votes relative thereto.

Voted, The vote dismissing Article 10 also dismissed this article.

Article 12. To see if the Town will accept the Zoning By-laws as submitted by the Planning Board or pass any vote or votes relative thereto.

Voted, That the report of the Planning Board be referred back to the Planning Board for further consideration and report at the next annual Town Meeting. (Vote yes, 387. No, 69).

At 10.10 P.M. it was

Voted, That this meeting be dissolved.

Attest:

CLARENCE E. FOSS,
Town Clerk.

WARRANT FOR GENERAL ELECTION

November 4, 1924

Commonwealth of Massachusetts

Norfolk, ss.

To George Twigg, a Constable of the Town of Needham, in said County, Greeting:

In the name of the Commonwealth of Massachusetts you are hereby required to notify and warn the Inhabitants of the Town of Needham qualified to vote in elections and in Town affairs to meet at the Town Hall in said Town on **Tuesday, the fourth day of November, 1924,** at five forty-five o'clock in the forenoon, then and there to give in their votes for the following officers, *viz.:*

Presidential Electors; Governor; Lieutenant-Governor; Secretary; Treasurer; Auditor; Attorney-General; Senator in Congress; Congressman; Councillor; Senator; Representative in General Court; County Commissioners; Register of Probate and Insolvency; County Commisioner (to fill vacancy); County Treasurer.

Acceptance of the following proposed "Amendments to the Constitution:"

REFERENDUM QUESTION NO. 1

Amendment to Constitution

Shall an amendment to the constitution relative to the qualifications of voters for certain state officers (striking out the word "male"), *which received in a joint session of the two Houses held May 24, 1921, 258 votes in the affirmative and none in the negative, and at a joint session of the two Houses held May 10, 1923, received 254 votes in the affirmative and none in the negative,* be approved?

REFERENDUM QUESTION NO. 2

Amendment to Constitution

Shall an amendment to the constitution to enable women to hold any state, county, or municipal office, and which further provides that a change of name of any woman, holding a Notary Public Commission, shall not render her commission void but she shall re-register under her new name and shall pay such fee therefor as shall be established by the general court, *which received in a joint session of the two Houses held May 24, 1921, 216 votes in the affirmative and none in the negative, and at a joint session of the two Houses held May 10, 1923, received 258 votes in the affirmative and none in the negative,* be approved?

Acceptance of the following laws submitted upon referendum after passage:

REFERENDUM QUESTION NO. 3

Shall a law (Chapter 370 of the Acts of 1923) which provides that no person shall manufacture, transport by aircraft, watercraft or vehicles, import or export spirituous or intoxicating liquor, as defined by Section 3 of Chapter 138 of the General Laws, or certain non-intoxicating beverages, as defined by Section 1 of said Chapter 138, unless in each instance he shall have obtained the permit or other authority required therefor by the laws of the United States and the regulations made thereunder, *which law was approved by both branches of the General Court by votes not recorded,* and was approved by His Excellency the Governor, be approved?

REFERENDUM QUESTION NO. 4

Shall a law (Chapter 454 of the Acts of 1923) which provides for the raising of funds toward the cost of the construction and maintenance of highways by means of an excise tax of two cents on each gallon of gasoline and other fuel used for propelling motor vehicles on the highways of the Commonwealth, said tax to be paid by the purchaser to the distributor, who, in turn, pays it to the Commonwealth, and the money to be credited to a fund to be known as the gasoline-highway fund, out of which reimbursement is to be made to purchasers, who shall consume the gasoline or other fuel in any manner except in the operation of motor vehicles on the highways, and the expenses of carrying out the act are to be paid, fifty per cent of the balance of said fund to be distributed to the cities and towns of the Commonwealth, in proportion to the amounts which they contribute to the State tax, and this fifty per cent to be expended in construction or improvement of public ways within the city or town limits, and the other fifty per cent to be expended by the State Department of Public Works on such highways as it may select, *which law was approved by both branches of the General Court by votes not recorded*, and was approved by His Excellency the Governor, be approved?

REFERENDUM QUESTION NO. 5

Shall a law (Chapter 473 of the Acts of 1923) which amends existing legislation on the same subject and provides that, subject to certain limitations, no person shall engage or be financially interested in the business of receiving deposits of money for safe keeping or for the purpose of transmitting the same or equivalents thereof to foreign countries unless he has executed and delivered a bond to the State Treasurer or deposited securities in lieu thereof, and has received a license from the Commissioner of Banks authorizing him to carry on such business; that any money which in case of breach of bond shall be paid by the licensee or surety thereon, or the securities deposited in lieu thereof, shall constitute a trust fund for the benefit of depositors; that the license shall be revocable by the Commissioner of Banks for cause shown; that the money deposited with licenses for safe keeping shall be invested in the manner prescribed by the act; and that the violation of any provision of the act shall be punished in the manner therein prescribed, *which law was approved by both branches of the General Court by votes not recorded*, and was approved by His Excellency the Governor, be approved?

REFERENDUM QUESTION NO. 6

"Shall daylight saving be retained by law in Massachusetts?"

REFERENDUM QUESTION NO. 7

Is it desirable that the General Court ratify the following proposed amendment to the constitution of the United States:— *Section 1.* The Congress shall have power to limit, regulate, and prohibit the labor of persons under eighteen years of age. *Section 2.* The power of the several States is unimpaired by this article except that the operation of State laws shall be suspended to the extent necessary to give effect to legislation enacted by the Congress?

The polls shall close at eight o'clock in the afternoon.

And you are directed to serve this warrant by posting attested copies thereof in not less than twenty public places in said Town at least seven days before the time of said meeting and also to leave a copy at each of the several dwelling houses within the Town.

Hereof fail not, and make due return of this warrant with your doings thereon, unto ourselves on or before said day and hour.

Given under our hands at Needham aforesaid this 22nd day of October, A.D., 1924.

W. K. QUEEN,
LESLIE B. CUTLER,
ALLSTON R. BOWERS,
Selectmen of Needham.

Needham, October 27, 1924.

Norfolk, ss.

By virtue of this warrant I have this day notified and warned the Inhabitants of the Town of Needham to meet as within directed by posting true and attested copies of this warrant in not less than twenty public places in said Town, seven days at least before the time of holding said meeting and by leaving a copy at each of the several dwelling houses as within directed.

GEORGE TWIGG,
Constable of Needham.

A true copy. Attest:

CLARENCE E. FOSS,
Town Clerk.

RECORD OF THE STATE ELECTION

November 4, 1924

Pursuant of the foregoing warrant a meeting of the Inhabitants of the Town of Needham qualified to vote in elections and in Town affairs, was held in the Town Hall in said Town on Tuesday, November 4, 1924, at forty-five minutes past five o'clock in the forenoon.

The meeting was called to order by Walter K. Queen, Chairman of the Board of Selectmen.

Voted, To omit the reading of the articles in the warrant.

The return of the officer who notified and warned the Inhabitants was read by the Town Clerk.

Pursuant to Chapter 54, Section 21 of the General Laws, the Selectmen having appointed Margaret O. Chase, Mary E. Fitzgerald, Myra R. Kingsbury, Katherine A. Durbin, William C. Payne, Albert E. Brownville, James F. Ryan, and J. F. Buckley as ballot clerks, they were sworn to the faithful discharge of their duties.

Cards of instruction and specimen ballots were posted as required by Chapter 54 Section 48 of the General Laws.

The ballots furnished by the State for use at this election were delivered to the ballot clerks and their receipt taken therefor.

The ballot box was opened and shown to be empty; it was then locked and the key delivered to George Twigg, the officer in attendance.

The polls were opened at fifty-six minutes past five o'clock in the forenoon and were kept open until eight o'clock in the afternoon.

The following additional tellers were appointed:

Tellers

Josephine Bois	Gertrude H. Moeller
E. Maude Bryer	Edward W. Nason
Mabel E. Nason	Abraham Cohan
Harriet Wainwright	Gertrude W. Queen
Charles M. Donahue	Linda P. Brownville
Della A. Beal	Lillian T. Littlehale
William P. Douglas, Jr.	W. Edward Connors
Florence R. Connors	Frank E. Godfrey
James Ford	Charles F. Nickerson
Inez M. Southworth	John S. Chandler
Melbourne D. Nicholson	James E. Tisdale
William F. Casey	Samuel Kingsbury
George Twigg, Jr.	Harold Slaney

S. Mabel Mackenzie

and they were severally sworn to the faithful performance of their duties.

As the ballots were taken from the box they were audibly counted by the Selectmen. At ten o'clock in the forenoon one thousand (1,000) were taken from the box, at forty minutes past one o'clock in the afternoon seven hundred and fifty (750) ballots were taken from the box, at thirty minutes past four o'clock five hundred and fifty (550) ballots were taken from the box, and at thirty minutes past eight o'clock eight hundred and twenty (820) ballots were taken from the box. Making a total number of ballots cast, thirty-one hundred and twenty (3,120). Of these twenty-eight ballots were cast by absent voters.

The check sheets of the ballot clerks showed that sixteen hundred forty-three (1,643) males and fourteen hundred seventy-seven (1,477) females voted.

A canvass of all votes given was made as required by law. Upon the completion of the canvass of all votes cast the result of the voting was declared by the Chairman of the Selectmen to be as follows, *viz.:*

For President and Vice-President

Republican, Coolidge and Dawes 2,476

Electors with same vote

George A. Bacon of Longmeadow	William W. Davis of Cambridge
Hester S. Fearing of Boston	Emma Fall Schofield of Malden
Arthur S. Gaylord of Holyoke	Frank Gardner Hall of Boston
Charles S. Warner of Northfield	Francis R. Bangs of Boston
Telesphore Leboef of Webster	Eda E. Hibbard of Boston
Frank Roe Batchelder of Worcester	Henry F. Beal of Waltham
Edith Nourse Rogers of Lowell	Harry H. Williams of Brockton
Gayden W. Morrill of Newburyport	Charles C. Cain, Jr. of Taunton
Effie S. Atwill of Lynn	Melvina L. Keith of Bourne

Democratic, Davis and Bryan 317

Electors with same vote

William A. Gaston of Boston
John F. Fitzgerald of Boston
Joseph B. Ely of Westfield
Anne O'Keefe Heffernan of Northampton
Marcus A. Coolidge of Fitchburg
Peter F. Sullivan of Worcester
Humphrey O'Sullivan of Lowell
Charles L. Pettingell of Amesbury
Genevieve E. McGlue of Lynn
Edward W. Quinn of Cambridge
John J. Murphy of Somerville
Charles H. Cole of Boston
Andrew J. Peters of Boston
James A. Gallivan of Boston
Arthur Lyman of Waltham
Charles F. Riordan of Sharon
Edward P. Talbot of Fall River
Hannah Ashley of New Bedford

Workers' Party, Foster and Gitlow 1

Electors with same vote

George Kraska of Winthrop
Michael M. Plepys of Boston
Robert Zelms of Boston
Charles Hedrick of Boston
Human Levine of Brockton
William Mattilla of Worcester
Lewis Marks of Boston
Omni Saari of Norwood
Louis F. Weiss, Sr. of Worcester
John Louko of Norwood
Wirna Sointu of Walpole
Samuel D. Levine of Boston
Eva Hoffman of Boston
Israel I. Hurwitz of Boston
Sarah H. Ballam of Boston
Emma P. Hutchins of Boston
E. J. Sinesalo of Fitchburg
William Janhonen of Gardner

Socialist Labor Party, John and Reynolds 1

Electors with same vote

Henry C. Hess of Boston
Samuel Ferguson of Everett
Herman Koepke of Pittsfield
Oskar Kinsalis of Springfield
Berwel E. Wheeler of Westminster
Joseph Jiskra of Milford
John McKinnon of Lowell
Thomas Brennan of Salem
Louis I. Galber of Lynn
Peter O'Rourk of Medford
Daniel T. Blessington of Somerville
James A. Carmichael of Boston
Albert L. Waterman of Boston
Morris Becker of Boston
Alex Brady of Waltham
Patrick H. Loftus of Abington
Oden Johnson of Attleboro
James Hayes of Plymouth

Independent Progressive, LaFollette and Wheeler 211

Electors with same vote

Alice Stone Blackwell of Boston
George H. Wrenn of Springfield
Albert Sprague Coolidge of Pittsfield
Walter J. Kenefick of Springfield
Adelbert L. Leeman of Townsend
Daniel R. Donovan of Worcester
Maude Wheeler Mitchell of Hudson
Parkman B. Flanders of Haverhill
Michael S. Keenan of Lynn
Elizabeth R. Day of Cambridge
Clarence R. Skinner of Medford
Thomas A. Niland of Boston
Thomas M. Nolan of Boston
Joseph P. Tynan of Boston
Florence H. Luscomb of Boston
Robert H. O. Schulz of Dedham
George Clark of Taunton
Abraham Binner of New Bedford

Blanks 114

For Governor

John J. Ballam of Boston, Workers Party 9
James M. Curley of Boston, Democratic 555
Alvan T. Fuller of Malden 2,452
John J. Hayes of Plymouth, Socialist Labor Party 11
Walter S. Hutchins of Greenfield Socialist Party 8

Blanks 85

For Lieutenant-Governor

Frank G. Allen of Norwood, Republican	2,429
John J. Cummings of Boston, Democratic	394

For Auditor

Strabo V. Claggett of Newton, Democratic	1,105
Alonzo B. Cook of Boston, Republican	1,426
Isidore Harris of Boston, Socialist Labor	12
James H. Laney of Boston, Workers Party	19
Dennis F. Reagan of Brockton, Socialist Party	20
Blanks	493
Scattering	45

For Attorney-General

Jay R. Benton of Belmont, Republican	2,261
Harry J. Canter of Boston, Workers Party	17
Frederick Oelcher of Peabody, Socialist Labor	12
John Weaver Sherman of Boston, Socialist Party	19
John E. Swift of Milford, Democratic	345
Blanks	466

For Senator in Congress

Frederick H. Gillett of Springfield, Republican	2,159
Antoinette F. Konikow of Boston, Workers Party	16
David I. Walsh of Fitchburg, Democratic	765
Blanks	179
Scattering	1

For Congressman

Robert Luce of Waltham, Republican	2,292
Edwin F. Tuttle of Bellingham, Democratic	365
Blanks	463

For Councillor

Washington Cook of Sharon, Republican	930
Otto L. Schofield of Wellesley, Democratic	490
William W. Ollendorf of Medway (Stickers)	1,245
Blanks	454
Scattering	1

For Senator, Norfolk District

Samuel H. Wragg of Needham, Republican	2,457
Blanks	656
Scattering	7

For Representative in General Court, First Norfolk District

John K. Burgess of Dedham, Republican	2,248
John Tiefenthal of Dedham, Democratic	299
Blanks	571
Scattering	2

For County Commissioners, Norfolk

Daniel A. Donnelly of Norfolk, Democratic	328
James E. Foley of Randolph, Democratic	302
Edward W. Hunt, of Weymouth, Republican	1,816
Evan F. Richardson of Millis, Republican	1,891
Blanks	1,901
Scattering	2

For Register of Probate and Insolvency, Norfolk County

Thomas V. Nash, of Weymouth, Democratic-Republican	2,058
Blanks	1,062

For County Treasurer, Norfolk

Frederic C. Cobb of Dedham, Democratic-Republican	2,047
Blanks	1,073

For County Commissioner, Norfolk (to fill vacancy)

Frederick A. Leavitt of Brookline, Republican	2,112
Francis Moore of Franklin, Democratic	317
Blanks	683
Scattering	8

REFERENDUM QUESTION NO. 1

Amendment to Constitution

Shall an amendment to the constitution relative to the qualifications of voters for certain state officers (striking out the word "male"), *which received in a joint session of the two Houses held May 24, 1921, 258 votes in the affirmative and none in the negative, and at a joint session of the two Houses held May 10, 1923, received 254 votes in the affirmative and none in the negative,* be approved?

Yes	1,493
No	396
Blanks	1,231

REFERENDUM QUESTION NO. 2

Amendment to Constitution

Shall an amendment to the constitution to enable women to hold any state, county, or municipal office, and which further provides that a change of name of any woman, holding a Notary Public Commission, shall not render her commission void but she shall re-register under her new name and shall pay such fee therefor as shall be established by the General Court, *which received in a joint session of the two Houses held May 24, 1921, 216 votes in the affirmative and none in the negative, and at a joint session of the two Houses held May 10, 1923, received 258 votes in the affirmative and none in the negative,* be approved?

Yes	1,549
No	426
Blanks	1,145

REFERENDUM QUESTION NO. 3

Shall a law (Chapter 370 of the Acts of 1923) which provides that no person shall manufacture, transport by aircraft, watercraft, or vehicles, import or export spirituous or intoxicating liquor, as defined by Section 3, of Chapter 138 of the General Laws, or certain non-intoxicating beverages, as defined by Section 1 of said Chapter 138, unless in each instance he shall have obtained the permit or other authority required therefor by the laws of the United States and the regulations made thereunder, *which law was approved by both branches of the General Court by votes not recorded,* and was approved by His Excellency the Governor, be approved?

Yes	1,676
No	800
Blanks	644

REFERENDUM QUESTION NO. 4

Shall a law (Chapter 454 of the Acts of 1923) which provides for the raising of funds toward the cost of the construction and maintenance of highways by means of an excise tax of two cents on each gallon of gasoline and other fuel used for propelling motor vehicles on the highways of the Commonwealth, said tax to be paid by the purchaser to the distributor, who, in turn, pays it to the Commonwealth, and the money to be credited to a fund to be known as the gasoline-highway fund, out of which reimbursement is to be made to purchasers, who shall consume the gasoline or other fuel in any manner except in the operation of motor vehicles on the highways, and the expenses of carrying out the act are to be paid, fifty per cent of the balance of said fund to be distributed to the cities and towns of the Commonwealth, in proportion to the amounts which they contribute to the State tax, and this fifty per cent to be expended in construction or improvement of public ways within the city or town limits, and the other fifty per cent to be expended by the State Department of Public Works on such highways as it may select, *which law was approved by both branches of the General Court by votes not recorded*, and was approved by His Excellency the Governor, be approved?

Yes	789
No	1,480
Blanks	851

REFERENDUM QUESTION NO. 5

Shall a law (Chapter 473 of the Acts of 1923) which amends existing legislation on the same subject and provides that, subject to certain limitations, no person shall engage or be financially interested in the business of receiving deposits of money for safe keeping or for the purpose of transmitting the same or equivalents thereof to foreign countries unless he has executed and delivered a bond to the State Treasurer or deposited securities in lieu thereof, and has received a license from the Commissioner of Banks authorizing him to carry on such business; that any money which in case of breach of bond shall be paid by the licensee or surety thereon, or the securities deposited in lieu thereof, shall constitute a trust fund for the benefit of depositors; that the license shall be revocable by the Commissioner of Banks for cause shown; that the money deposited with licensees for safe keeping shall be invested in the manner prescribed by the act; and that the violation of any provision of the act shall be punished in the manner therein prescribed, *which law was approved by both branches of the General Court by votes not recorded*, and was approved by His Excellency the Governor, be approved?

Yes	1,392
No	258
Blanks	1,470

REFERENDUM QUESTION NO. 6

"Shall daylight saving be retained by law in Massachusetts?"

Yes	1,636
No	841
Blanks	643

REFERENDUM QUESTION NO. 7

Is it desirable that the General Court ratify the following proposed amendment to the constitution of the United States: "*Section*

1. The Congress shall have power to limit, regulate, and prohibit the labor of persons under eighteen years of age. *Section 2.* The power of the several States is unimpaired by this article except that the operation of State laws shall be suspended to the extent necessary to give effect to legislation enacted by the Congress?"

Yes	822
No	1,742
Blanks	556

The business of the meeting having been completed all the ballots cast, the undistributed ballots and list of voters used by the checkers were sealed up and endorsed by the election officers and placed in the custody of the Town Clerk.

The returns of the votes cast were signed by the Selectmen and attested by the Town Clerk.

Declaration of the result of the votes cast was made and the meeting was dissolved at four o'clock in the forenoon November 5, 1924.

Attest:

CLARENCE E. FOSS,
Town Clerk.

Vote for Representative

Norfolk District Number 1

Norfolk, ss.

Pursuant to Section 322 of Chapter 825 of the Acts of 1913 the Clerks of the towns of Dedham and Needham comprising the Norfolk Representative District number one at their meeting in said Dedham, on Friday, the 14th day of November, A.D., 1924, made out the following schedule of names of all persons for whom votes for representative in the General Court were cast in said District and the number of votes for each, as follows: *viz.*

John K. Burgess of Dedham had 4,899
John Tiefenthal of Dedham had 1,161

DON GLEASON HILL, Jr.,
Town Clerk of Dedham.

CLARENCE E. FOSS,
Town Clerk of Needham.

OFFICERS QUALIFIED

Commonwealth of Massachusetts

Norfolk, ss.

Personally appeared before me on the dates set against their several names the following persons, who were elected March 10 and 17, 1924, and made oath that they would faithfully discharge the duties of the office to which they were respectively elected.

1924

Mar.

10 William G. Moseley, Moderator.
10 George Twigg, Constable.
10 George Twigg, Tree Warden.
11 Allston R. Bowers, Selectman, Highway Surveyor and Town Agent.
11 Walter K. Queen, Selectman, Highway Surveyor and Town Agent.
11 Leslie B. Cutler, Selectman, Highway Surveyor and Town Agent.
11 Charles E. Stanwood, Treasurer.
14 Charles W. Woodbury, Assessor (Statute Oath).
17 Lawrence S. Caldwell, Town Planning Board.
17 Ernest B. Allen, Town Planning Board.
24 Arthur W. Rohn, Town Planning Board.
24 Fred A. Norcross, Town Planning Board.
24 Gordon D. Herdman, Town Planning Board.
25 Henry Godfrey, Jr., Tax Collector.
31 Evan C. Thorpe, Department of Public Welfare.
31 A. H. Whetton, Public Weigher.

Apr.

3 Arnold Mackintosh, Commissioner of Trust Funds.
10 Bertha E. Coburn, Public Weigher.
15 William G. Price, Public Weigher.
16 Joseph Willett, Public Weigher, Measurer of Wood and Bark.
16 Nellie C. Burkett, Public Weigher.
16 Preston Mitchell, Park Commissioner.
16 Preston Mitchell, Commissioner of Trust Funds.
16 James H. Whetton, Public Weigher, Measurer of Wood and Bark.

Aug.

25 Francis J. Stanwood, Treasurer (pro tem).

Oct.

11 Coleman Hands, Trustee of Memorial Park.

DOG LICENSES, 1924

Town Clerk's report of money received.

318 Male dogs at $2.00 each	$636.00
77 Female dogs at $5.00 each	385.00
42 Female spayed at $2.00 each	84.00
1 Breeders' license	25.00
	$1,130.00
438 licenses issued at 20c	87.60
Amount paid County Treasurer	$1,042.40

CLARENCE E. FOSS,
Town Clerk.

HUNTING, FISHING, AND TRAPPING LICENSES

76 Combination licenses at $2.00 each		$152.00
74 Hunting and Trapping licenses at $1.50 each		111.00
93 Fishermen's licenses at $1.00 each		93.00
1 Alien Hunting and Trapping license at $15.00 each		15.00
42 Minor Trapping licenses at 25c each		10.50
		$381.50
286 licenses issued at 15c	$22.50	
136 licenses issued at 25c	34.00	
		56.50
Amount sent to Division of Fisheries and Game		$325.00

CLARENCE E. FOSS,
Town Clerk.

VITAL STATISTICS FOR 1924

BIRTHS

Jan.
1 Anita Lila De Doming, Howard and Nancy N.
3 Katharine Elizabeth Gates, William, Jr., and Helen.
6 Vartan Nishan Kakemian, Nishan and Eliza.
7 Stillborn.
8 David Shute Palmstrom, Philip O. and Margaret S.
9 Marjorie Alice Wheeler, Harold and Mary H.
12 Stephen Richard Rice, Jr., Stephen R. and Margaret E.
15 Warren Melvin MacDonald, David and Mary P.
17 Phyllis Ellen Hogan, Alfred F. and Clara S.

Jan.
21 Beverly Parker, Frank E. and Olive E.
25 John Austin Amory, Jr., John A. and Louise.
28 Edna Mae Forand, Harold E. and Eleanor A.
30 Frederick Munson Hoyt, Walter and Ann.
31 Octavio Tucceri, Angelo and Emma

Feb.
4 John Finneran, Patrick and Mary A.
4 Donato Aquilno, Michel and Anna.
9 Robert Duncan Harris, Charles W., Jr., and Mary A.
10 Asgreig Ohanian, Armenak and Maria.
12 Paula Jane Reece, Robert C. and Lillian G.
16 Shirley Marie Power, Francis and Ethel.
18 Robert Gordon Knowles, James R. and Dorothy E.
19 George William Horsford, George W. B. and Mary G.
19 Lawson Hayes, Clifford B. and Dorothy.
20 Frances Ethel Buckley, Francis and Mary E.
23 Lloyd Bernard Urdahl, Ole L. and Anna.
25 Howard Albert Mills, Howard and Eva B.
25 Helen Nadolny, Theodore and Helen.
26 Arthur William Bent, William G. and Margaret.
26 Richard Buckingham Roper, William J. and Ingeborg M. H.

Mar.
1 Gino Ficcardi, John and Artemesia.
3 Jean Agnes Hersey, Albert and Agnes M.
5 William Goodwin Mitchell, George G. and Estelle M.
7 Stillborn.
9 Donald Holsworth, Wayne and Doris.
10 Kenneth Douglas Goddard, Kenneth G. and Ethel.
10 Karl Emholn Pearson, Paul A. and Ruth.
11 Frederick Morrison, James F. and Alexandrina B.
14 Kathleen Emma Manges, Blair and Annie.
18 Rita Mary Glassett, Walter J. and Frances.
22 John Caddell, Jonathan and Minnie.
24 Stillborn.
26 Clayton Whitney Taylor, Clayton T. and Emily T.
26 Russell Tilton Crowell, Ralph N. and Bertha F.
26 Sidney Willard Brigham, Amos L. and Agnes F.

Apr.
1 Josephine Breda, John and Gaetana.
1 Gordon Woodman Johnson, Jr., Gordon W. and Dorothy.
2 Evelyn Dailey, Harold O. and Agnes L.
7 William Michell Bleakney, Smiley and Lillian.
10 Margaret Helen Mahoney, Thomas F. and Alice E.
10 William Freeman Bartlett, Charles F. and Helen M.
11 Illegitimate.
12 John Edward O'Connor, John and Elizabeth.

April
13 Robert Davis Williams, Russell T. and Marjorie F.
18 Illegitimate.
20 Richard Peirce Babbitt, Spence E. and Jennie.
20 Nancy Lewis, Robert A. and Helen.
21 Malcolm Goodwin, Ralph C. and Cora E.
21 Marjorie Frances Taber, Thomas B. and Marjorie.
22 Leo Charles Romanowski, Charles and Mary.
25 John Stimson Wyeth, Stimson and Constance L.
26 Willard Cromwell Fletcher, Jr., Willard C. and Helen L.
26 Frederick William Plummer, Frederick W. and Beryl.

May
5 Edith Farnum Ridley, Kenneth J. and Dorothy.
6 Arthur Hollis Appleton, Frank H. and Rachel E.
6 Marjorie May Heathcote, Clarence J. and Martha.
6 Barbara Ruth Franke, William A. and Freda.
7 Emma Elizabeth Parker, Theodore and Beulah E.
11 Charles Carson Stanwood, Jr., C. Carson and Mildred.
11 Mary Davidian, Avidis and Lucy.
11 James Herbert Brundrett, Robert S. and Gladys E.
11 Stillborn.
13 Thelma Mary Donati, Edward L. and Mary.
15 Jean Marjorie Anderson, Otto L. and Marjorie.
15 Donald MacLaren Anderson, Otto L. and Marjorie.
18 Dominick Conti, Omer and Antoinetta.
19 Charles Bellini, Jerry and Mary.
20 Walter Scott Shepherd, Ridgley P. and Muriel.
22 Robert Gaetano Ricciardelli, Evaristo and Zairo
24 Mary Rita Ruane, James and Mary E.
25 Walter Thomas Walsh, Walter T. and Florence G.
28 Ernest Arthur Holden, Ernest A. and Ruth M.
28 Illegitimate.
30 Robert Kimbal Craft, Francis F. and Marie A.
31 Roger Elliott Morris, William H. and Kathryn.

June
7 Martin James Walsh, Patrick and Annie T.
7 Stillborn.
13 Carolyn Mitchell Cook, Robert H. and Louise M.
13 Frederick August Meyer, Jr., Frederick A. and Agda H.
14 Shirley Florence Beers, David L. and Bertha.
15 Mary Louise Hutt, Charles J. and Anna M.
16 Evelyn Powell, William D. and Eliza E.
17 Ronald Nash Duvall, George W. and Ann E.
18 Gaetana Di Foggia, Carmine and Mary.
19 Carmine Manganiello, Raffaele and Josephine.
25 Frederick Brittain Turner, William G. and Sarah L.
27 Josephine Agresto, Joseph and Mary.
28 Fred Stanley Fisher, Jr., Fred S. and Minnie M.

July
1 ———Indresano, Ernest and Marie.
3 John Santos, Jr., John and Mary.
4 Richard Calvin Gooding, Robert T. and Caroline C.
6 Wallace Fisher, Harold P. and Lottie.
6 ———Shilo, Steve and Josephine.
9 Elaine S. Litchfield, Lloyd and Eleanor.
19 Myron Richard Howe, Myron A. and Hazel.
20 Robert James Henry, John and Lucy.
23 Dorothy Elizabeth Brittain, Frederick W. and Evelyn.
24 Antonio Luigi Pignatelli, Ferdinando and Antonina.
30 Arthur Henry Godfrey, Jr., Arthur H. and Grace H.
30 Chester Walker Jacobson, Ernest and Louise.

Aug.
9 Marjorie Merle Hutchinson, Ernest R. and Blanche M.
12 Sumner Fiske Crowell, Philip H. and Olive L.
13 Dorothy Francis Haddock, Francis O. and Helen F.
16 Jane Melvin Nason, Frederick C. and Alice B.
17 Francis de Doming, Elmer and Rosalie.
18 Martha Edna Baker, Channing and Edna A.
18 Jocelyn Felicia Kingsbury, Frederick S. and Margaret F.
19 Winslow Harold Smith, Harold A. and Florence.
22 Elizabeth Alyce Payne Newton, Windsor W. and Ellen P.
22 Stella Tomasselli, Samuel and Mary.
25 Richard Lewis Rhodes, Thomas F. and Mary.
27 Amando Ficcardi, August and Frances.
29 Paul Bernhardt Richwagen, Paul B. and Helen M.

Sept.
2 ———Sharhadian, Markar and Elizabeth.
8 Augustine Marie Signore, Mario and Jennie.
19 Barbara Ann Chase, Walter M. and Mary M.

Oct.
2 William Diedering, Jr., William and Edith L.
2 Elizabeth Alice Juliani, Dan and Concetta.
3 Antonio Gerardo Grasso, Antonio and Michelena.
5 Jean Marilyn Cook, Holly R. and Dorothy R.
5 Elio Sante Moro, John and Mariana.
7 Eugenia Smith, Eugene and Estella L.
7 Nicholini Fiorentino, Francesco and Mary.
7 Norma Louise Smith, Charles L. and Marjorie.
8 Myrtle Arlene Bailey, Charles and Winnie.
11 Domenico Nigro, Pasquale and Congetta.
13 Phyllis Margaret MacDowell, Robert L. and Idella.
13 Doris Anita Ricci, Domenico and Angela.
15 Annie Pawletti, Serafino and Rosina.
21 Stillborn.
21 Eleanor Gray Geddes, John H. and Ethel L.

Oct.
22 Joseph Pigaga, Peter and Rose.
23 Illegitimate.
24 ———Appleby, Robert G. and Annie S.
24 ———Appleby, Robert G. and Annie S.
26 Stillborn.
29 Jean Coppinger, Edward A. and Ann M.
29 Dorothy Marie Faulkner, William and Marie.
30 Robert Norton Downing, Laurence and Audrey.

Nov.
1 Larra Thornton Sumner, Jr., Larra T. and Caroline.
3 Harry Roger Broadley, Jr., Harry R. and Katherine.
6 Robert Lester Cook, Lester O. and Mary M.
11 Edith Muriel Appleby, John B. and Laura A.
16 Roland Robert Praetsch, Robert and Margaret.
18 Janet Elizabeth Davis, James F. and Janet D.
20 Catherine Agnes Hasenfus, George and Augusta.
23 Barbara Estelle Perlin, William B. and Sadie E.
24 Victor Folinsbee Meyer, Jr., Victor F. and Ruth W.
24 Raymond Pembroke Cutler, Jr., Raymond P. and Ruth L.
24 Dorothy Ruth McEvoy, Howard H. and Ruth.
25 Phyllis Mae Partridge, Glendon V. and Ruth K.
27 Helen Esther Hazlett, Joseph H. and Mary M.
27 Michael Asadorian, Bohoz and Zabil.

Dec.
6 Ricco Salvaggio, Tony and Mary.
7 William Edwin Aldrich, Harry G. and Virginia L.
8 Antonio Papalian, Upal and Akabe.
8 ———Gillett, Raymond A. and Ruth A.
8 ———Gillett, Raymond A. and Ruth A.
9 ———Zikorus, Walter P. and Rose M.
11 Richard Charles Thomas, Roby S. and Sarah H.
12 Stillborn.
14 Barbara Helen Stark, Harry W. and Florence H.
15 John Loboch, Michael and Eveokia.
17 Mary Louise Steeves, Walter E. and Louise A.
17 Eileen Devine, Thomas and Alice.
18 Victor Lee Titus, Jr., Victor L. and Ruth V.
20 ———Lane, George H. and Nellie.
21 Frank Defazio, Dominick and Iliana.
21 Carmelo Terrazzino, Angelo and Rosalia.
21 Janet McDonough, William H. and Mary H.
22 ———Gabriele, Michele and Annie.
22 David Palmer, Harry and Ruth.
23 Robert Murray Thomas, Owen A. and Janet.

107 Males.
75 Females.

Parentage

83 Both parents native born.
39 One parent native born.
60 Both parents foreign born.

NOTICE

The attention of parents is called to the law relating to the registering of Births. The present requirements are as follows:

Chap. 29, Sec. 6, of the Revised Laws. Parents within forty days after the birth of a child * * * * shall cause notice thereof to be given to the clerk of the town or city in which such child is born.

Sec. 8. A parent * * * * who neglects so to do for ten days after the time limited therefor, * * * * shall forfeit not more than five dollars for each offense.

Attention of Physicians and Midwives is Called to Chapter 280, Sec. 1, Acts of 1912

Section 1. Physicians and midwives shall, within forty-eight hours after the birth of every child in cases of which they were in charge, mail or deliver to the clerk or registrar of the city or town in which the birth occurred, a notice stating the date and place of the birth, giving the street number, if any, the number of the ward in a city and the family name. Failure to mail or deliver the said notice shall be punished by a fine not exceeding twenty-five dollars for each offense.

In accordance with the provisions of the law, the Town Clerk is prepared to furnish to parents, physicians and midwives applying therefor, blanks for return of births as required by law.

MARRIAGES, 1924

1923
Oct.
31 Edward Aloysius Coppinger, Needham; Anne Margaret Jenks, Boston, Mass.; at Boston, by Rev. John Broderick. (Delayed return).

1924
Jan.
10 Lawrence Hartnett Sullivan, Cambridge, Mass.; Florence Joanna Crowley, Needham; at Needham, by Rev. Thomas R. Reynolds.

Jan.
12 John James Thomas, Brooklyn, N.Y.; Ellen Beatrice Brundrette, Brooklyn, N.Y.; at Needham, by Rev. Oakman Patton.
15 Garnet Wolseley Earle, Needham; Florence M. Oak, Needham; at Needham, by Rev. Charles E. Eaton.

Feb.
6 James Ignatius Maloney, Watertown, Mass.; Mary Evangeline Dearing, Needham; at Needham, by Rev. Wm. F. Koehler.
7 George Roland Newton, Newton, Mass.; Grace Marion Ingham, Newton, Mass.; at Needham, by Rev. Hugh M. Smith.
8 Clarence Roy Keith, Needham; Marjorie L. Bucknam, Needham; at Mt. Vernon, N. Y. by Rev. George D. Adams.

Mar.
1 Domenico Di Fazio, Needham; Maria Pedi, Needham; at Needham, by Rev. Hugh M. Smith.
21 Winslow Herbert Winchell, Needham; Marion Steeves, Needham; at Needham, by Rev. A. J. Hughes.
26 Frederick Kirchdorfer, Needham; Theodora Izetta Marshall, Needham; at Cambridge, Mass. by Rev. Edward A. Elliott.
28 Peter Sarwass, Needham; Anna Dekaminowicz, Newton, Mass.; at Newton, Mass., by Rev. Dennis H. Donovan.

Apr.
20 George Alfred Jee, Needham; Edith Thelma Poole, Everett, Mass.; at Everett, Mass., by Rev. C. Arthur Whitehead.
21 Alfred Wood, Needham; Ada Lucy Wenham, Pittsfield, Mass.; at Pittsfield, Mass. by Rev. Harold G. Vincent.
23 Samuel Smith, Needham; Eveline S. La Pierre, Needham; at Needham, by Rev. Hugh M. Smith.
27 Forrest Franklin Westlund, Boston, Mass.; Bertha Fortier, Needham; at Needham, by Rev. Hugh M. Smith.
30 Roland Best, Needham; Nina M. Francis, Needham; at Needham, by Rev. A. J. Hughes.
30 Thomas Wentworth Storrow, Needham; Cornelia Robbins Fiske, Boston, Mass.; at Cambridge, Mass., by Rev. Prescott Evarts.

May
3 Harold Bertram Roberts, Needham; Lillian Elizabeth Collins, Milford, Mass.; at Needham, by Rev. F. Howard Callahan.

May

12 William Joseph Buckley, Needham; Edith Lillian Von Malder, Needham; at Needham, by Rev. Hugh M. Smith.

12 Walter Charles Hasenfus, Needham; Margaret Catherine Keefe, Needham; at Needham, by Rev. Hugh M. Smith.

12 Caspar Pogono, Needham; Theresa Frazetti, Needham; at Needham, by Rev. Hugh M. Smith.

17 Walter Handford Probert, Norwood, Mass.; Dorothy Charlotte Engstrom, Needham; at Needham, by Rev. B. F. Allen.

22 Raymond Pembroke Cutler, Needham; Ruth Lillian Spicer, Needham; at Saco, Maine, by Rev. Arthur DeWitt Paul.

25 Henry Debson Eden, Boston, Mass.; Dorothy Elizabeth Gaughan, Needham; at Needham, by Rev. Hugh M. Smith.

29 Charles Marcus Gross, Needham; Ruth Marie Shaw, Needham; at Medfield, Mass., by Rev. Manly B. Townsend.

29 John Wesley McIntosh, Needham; Ruth Mills Waldron, Beverly, Mass.; at Beverly, Mass., by Rev. Timothy Currier Craig.

June

2 Arthur Carroll Dinsmore, Needham; Grace Sarah Collar, Revere, Mass.; at Lynn, Mass., by Rev. John W. Ward.

5 Robert Bissett Wymess, Needham; Jennie Douglas, Needham; at Needham, by Rev. F. Howard Callahan.

7 Kenneth E. Webb, Needham; Edna C. Woodbury, Somerville, Mass.; at Somerville, Mass., by Rev. Elbert W. Whippen.

7 Milton Randall Litchfield, Needham; Elsie Allen Willis, Dedham; at Dedham, Mass., by Rev. A. J. Hughes.

9 Daniel Joseph McCurdy, Malden, Mass.; Mildred May Willis, Needham; at Needham, by Rev. Hugh M. Smith.

10 Charles Edward Shepherd, Cambridge, Mass.; Cecelia Jessie Johns, Needham; at Needham, by Clarence E. Foss, Justice of the Peace.

10 Daniel Thomas Crowley, Newton, Mass.; Elizabeth Mary Mitchell, Needham; at Newton, Mass., by Rev. Frederick G. Driscoll.

11 Courtlandt Babcock, Jr., New Haven, Conn.; Mary Moltman, Needham; at Boston, Mass., by Rev. Granville M. Williams.

June

14 Louis Hill Bowmar, Needham; Mary Janette McKenzie, Needham; at Boston, Mass., by Rev. Robert Lee Webb.

14 Tersilio Ricciardelli, Needham; Elena Guimbetti, Framingham, Mass.; at Needham, by Clarence E. Foss, Justice of the Peace.

15 Joseph Greenlaw, Boston, Mass.; F. Helen Weir, Boston, Mass.; at Needham, by Rev. A. J. Hughes.

21 Thomas Victor Payn, Needham,; Helen Aileen Stamer, Hubbards, N. S.; at Needham, by Rev. Harry W. Kimball.

25 Arthur Alleyne Roberts, Needham; Mabel Josephine Hall, Needham; at Needham, by Rev. Daniel M. Wilson.

29 John Theodore Metzger, Needham; Ella Frances McDonough, Boston, Mass.; at Boston, Mass., by Rev. D. Edward O'Bryan.

July

3 Keith Gordon Douglas, Needham; Sarah Helen Hamilton, Needham; at Needham, by Rev. F. Howard Callahan.

3 Dana C. Huntington, Framingham, Mass.; Bernice L. Halloran, Framingham, Mass.; at Needham, by Winthrop M. Southworth, Justice of the Peace.

8 Henry Robert Hayes, Needham; Gertrude Esther Gates, Cambridge, Mass.; at Needham, by Rev. Hugh M. Smith.

9 Roy Kenneth Smith, Needham; Charlotte Armstrong, Needham; at Needham, by Rev. F. Howard Callahan.

10 Oscar Alben Hanson, Staten Island, N.Y.; Edith Wilhemina Stolpe, Needham; at Boston, Mass.; by Rev. Anders M. Benander.

16 Brenton Asaph Steele, Walpole, Mass.; Martha Beatrice Martin, Needham; at Needham, by Rev. A. J. Hughes.

16 Burton Marcus Palmer, Needham; Mary Elizabeth Cremonni, Wellesley, Mass.; at Worcester, Mass., by Rev. Henry W. Hobson.

30 James Gordon Newcomb, Needham; Mary Sophia Gallas, Somerville, Mass.; at Cambridge, Mass., by Rev. W. H. Powell.

Aug.

1 James Archibald Coulter, Needham; Maude Gertrude Mullen, Needham; at Needham, by Rev. A. J. Hughes.

2 John Arthur Emery, Needham; Bertha Matilda Johnson, Needham; at Needham, by Rev. A. J. Hughes.

2 Melbourne Day Nicholson, Needham; Elsie May Fay, Wakefield, Mass., by Rev. Warren S. Perkins.

Aug.

3 Rocco Ferrara, Needham; Marie Marankhi, Boston, Mass.; at Boston, Mass., by Rev. R. Simoni.

4 Gordon R. Prince, Boston, Mass.; Mary L. Welch, Boston, Mass.; at Needham, by Rev. A. J. Hughes.

5 Feodot Kobzar, Needham; Natalia Korneewich, Needham; at Needham, by Clarence E. Foss, Justice of the Peace.

5 Gerald Herbert Gates, Needham; Daisy Frances Warren, Needham; at Needham, by Clarence E. Foss, Justice of the Peace.

9 Sarkis Bazougian, Needham; Mary Baranian, Needham; at Newton, Mass., by Rev. Shahe V. Kasparian.

9 Howard Eugene Bamforth, Needham; Gladys Shepperson, Needham; at Needham, by Rev. John W. F. Maxwell.

30 Arthur Edward Dunham, Needham; Adelaide Morton Leslie, Needham; at Needham, by Rev. A. J. Hughes.

30 Archie Duncan Richards, Needham; Harriet Lydia Smith, Newton, Mass.; at Newton, Mass., by Rev. John W. F. Maxwell.

30 John Janiak, Needham; Aniala Jacak, Newton, Mass.; at Boston, Mass., by Rev. Ladislaus A. Sikora.

Sept.

4 Benjamin Moseley, Needham; Violet May Hall, Needham; at Providence, R. I., by Nathan M. Wright, Clerk of District Court.

7 Max Matthew Galer, Boston, Mass.; Sadie Ida Rosenblat, Needham; at Boston, Mass., by Rev. Joseph Friedman.

10 Thomas Milton Stevenson, Jr., Needham; Ruth Elinor Tisdale, Needham; at Needham, by Rev. Harry W. Kimball.

10 Matthew Joseph McNamara, Needham; Theresa Isabelle McGilvray, Quincy, Mass., at Quincy, Mass., by Rev. Thomas J. Broderick.

13 Charles Carl Di Poli, Needham; Cecelia Agnes Hutchins, Needham; at Needham, by Rev. Hugh M. Smith.

15 Colin Rae Roberts, Needham; Mildred Marie Wright, Needham; at Boston, Mass., by Rev. W. H. Van Allen.

15 William J. Martin, Holliston, Mass.; Grace M. Macleod, Holliston, Mass.; at Needham, by Rev. Harry W. Kimball.

20 Kenneth Elmer Mann, Newton, Mass.; Ruth Marion Thomas, Needham; at Newton, Mass., by Rev. Percival Matson Wood.

Sept.

27 William Frederick Schenfele, Natick, Mass.; Ruth Apphia Sewall, Needham; at Natick, Mass., by Rev. William D. Wilkie.

Oct.

2 Edwin Francis Wentworth, Watertown, Mass.; Florence Lillian Beless, Needham; at Waltham, Mass., by Rev. Frederick Harlan Page.

3 Charles McDonald, Philadelphia, Pa.; Verna Margaret Kowatt, Philadelphia, Pa.; at Needham, by Rev. Francis A. Poole.

4 William Arthur Collishaw, Needham; Olive Sutton, Needham; at Needham, by Rev. A. J. Hughes.

4 Patrick Francis Murphy, Boston, Mass.; Laura Mildred Knowles, Needham; at Boston, Mass., by Rev. Leo E. Sullivan.

8 Theodore Walter Cranton, Needham; Pauline Frances Shaddick, Canton, Mass.; at Needham, by Rev. Harry W. Kimball.

9 Harold Radford Walton, Needham; Clara Cornelia Lee, Needham; at Needham, by Rev. F. Howard Callahan.

11 John Henry Mahoney, Natick, Mass.; Marjorie Stowell, Needham; at Needham, by Rev. Hugh M. Smith.

11 Merle G. Danforth, Haverhill, Mass.; Laura L. Keith, Haverhill, Mass.; at Needham, by Rev. A. J. Hughes.

12 Salvatore Ciano, Needham; Mary Nancy Barba, Needham; at Needham, by Rev. Hugh M. Smith.

12 Walter John Croft, Jr., Boston, Mass.; Florence May Connell, Needham; at Needham, by Rev. Hugh M. Smith.

13 Walter Beaupre, Needham; Daphne Arabel Young, Franklin, N. H.; at Needham, by Rev. Hugh M. Smith.

25 Albert Heman Bangs, Boston, Mass.; Jean Hamilton Speirs, Needham; at Needham, by Rev. Frederick B. Richards.

25 Harry Griffin Spinney, Quincy, Mass.; Marion Gertrude Green, Needham; at Needham, by Rev. G. Vaughn Shedd.

27 David Waterhouse Barrett, Weston, Mass.; Doris Adelaide Bliss, Needham; at Needham, by Rev. A. J. Hughes.

30 Thomas Francis Lane, Newton, Mass.; Ethel May Frances Watkins, Needham; at Needham, by Rev. Hugh M. Smith.

Nov.

1 Wilbur James Blades, Needham; Mabel B. McCray, Rochester, Vt.; at Needham, Mass., by Rev. A. J. Hughes.

2 Philip Cook, Dedham, Mass.; Fannie Flora Rosenblat, Needham; at Boston, Mass., by Rev. J. M. Jacobson.

Nov.

3 William Henry Locke, Dover, Mass.; Florence Millie Horsford, Needham; at Boston, Mass., by Rev. Daniel M. Waldron.

5 Wilfred James Slade, Needham; Brenda Routledge, Needham; at Needham, by Rev. Henry H. Saunderson.

8 Harold Arthur Toombs, Needham; Ogil Anita Dessonie, Leominster, Mass.; at Needham, by Rev. A. J. Hughes.

8 Fay Bryan Johnson, Milton, Mass.; Esther Marie Sawyer, Needham; at Needham, by Rev. Joseph M. Shepler.

15 Frederick G. Ames, Holden, Mass.; Beatrice W. Stake, Worcester, Mass.; at Needham, by Rev. Harry W. Kimball.

16 Hartley Willard Jones, Needham; Elizabeth Blanche Atkinson, Needham; at Nashua, N. H., by Rev. Wm. Porter Niles.

18 George William Galletty, Philadelphia, Pa.; Florence Carlotta Marsilla, Needham; at Needham, by Rev. Hugh M. Smith.

20 John Nichols Brion, Jr., Needham; Pauline Coppinger, Needham; at Newton, Mass., by Rev. Dennis H. Donovan.

21 John Francis Wainwright, Needham; Gertrude Margaret Bigley, Wellesley, Mass.; at Wellesley, Mass., by Rev. Edward F. McLeod.

22 Eugene Raionne, Needham; Marie Longo, Everett, Mass.; at Boston, Mass., by Rev. Pio Parolin.

22 Everett Leroy Brooks, Needham; Esther Marion Edwards, Needham; at Needham, by Rev. F. Howard Callahan.

26 William Joseph Harkins, Boston, Mass.; Catherine Ellen Raftery, Needham; at Boston, Mass., by Rev. Lawrence P. Morrisroe.

27 James Mahoney, Needham; Mary Donati, Needham; at Needham, by Rev. Hugh M. Smith.

30 Adam Dowick, Jr., Needham; Catherine Gertrude Jacobs, Newton, Mass.; at Boston, by Rev. Ladislaus A. Sikora.

Dec.

13 Cosimo Covino, Needham; Nichaelina Deddo, Needham; at Needham, by Rev. Hugh M. Smith.

13 Arthur Warren, Jr., Needham; Julia Fata, Readville, Mass.; at Nashua, N. H., by Stephen L. Hallinan, Justice of the Peace.

23 Edward Sylvester Young, Needham; Ina Baker Wallace, Needham; at Needham, by Rev. A. J. Hughes.

Dec.

30 Alfred Francis Stark, Wellesley, Mass.; Gladys Irene Green Steeves, Needham; at Wellesley, Mass., by Rev. Stanley Ross Fisher.

31 Robert Joseph Downer, Needham; Hilda Mary Rafter, Dover, Mass.; at Dover, Mass., by Rev. William F. Koehler.

Number of marriages registered	105
Bride and groom both native born	62
Bride and groom both foreign born	17
Native groom, foreign bride	9
Foreign groom, native bride	17
Groom and bride residents	40
Groom resident	29
Bride resident	28
Bride and groom non-residents	8

NOTICE

Persons who intend to be joined in marriage in this Commonwealth shall, not less than five days before their marriage, cause notice of their intention to be entered in the office of the clerk of registrars of the city or town in which they respectively dwell, or if they do not dwell within the Commonwealth, in the office of the clerk or registrar of the city or town in which they propose to have the marriage solemnized.

Chapter 151, Section 29, Revised Laws

If a marriage is solemnized in another state between parties living in this Commonwealth, who return to dwell here, they shall within seven days after their return, file with the clerk or registrar of the city or town in which either of them lived at the time of their marriage, a certificate or declaration of their marriage, including the facts relative to marriage, which are required by law, and for neglect thereof shall forfeit ten dollars.

DEATHS REGISTERED IN 1924

Date	Name of Deceased	Age Y.	Age M.	Age D.	Place of Birth	Place of Burial	Cause of Death
1923							
Feb.							
20	Thomas Sutton (Delayed return)	72	10	8	Boston, Mass.	Needham	Lobar penumonia
1924							
Jan.							
1	Mieczystow Janiak		3	29	Needham	St. Mary's	Marasmus
4	William Mason	102	9	22	Waltham	Lowell, Mass.	Heart disease
6	Caroline Isabel Bailey	43	5	22	Needham	Needham	Heart disease
7	Stillborn						
9	Thimi Naoum	40	8	9	Albania	Needham	Phthisis Pulmonalis
17	Daniel Covell	86	9	20	Medway	Medway	Arteriosclerosis
17	Mary Caroline Reid	77	4	3	Nova Scotia	Needham	Septicemia
25	Clara Caunt	50	2	4	England	Needham	Cancer
25	Arthur H. Lane	10	5	12	Needham	St. Mary's	Fracture of skull
25	Thomas Hutt	1	5	27	Braintree	St. Mary's	Tubercular Meningitis
31	Phyllis E. Hogan			14	Needham	Needham	Premature birth
Feb.							
8	Caroline MacWilliams	56	4	19	Prince Edwards Isl.	Prince Edwards Isl.	Cerebral tumor
9	Alexander Anderson	1	10	9	Scotland	Needham	Meningitis
10	Dora Hittl	38	4	8	Saxony	Boston	Nephritis
14	Mary Eliza Davidson	63	1	8	Ireland	Needham	Brights disease
14	Elizabeth Hickley	81	4	2	England	Needham	Arteriosclerosis
15	Augustus H. Patterson	54	2		Salem, Mass.	Salem, Mass.	Apoplexy
16	Ellen E. Hutt	30	5	20	Ireland	St. Mary's	Tuberculosis
19	Samuel J. Bryer	4	3		Needham	Saugus, Mass.	Tuberculosis
24	Frances Ethel Buckley			4	Boston	St. Mary's	Hemorrhagic disease
26	Lucy W. Smith	90	0	23	Enosburg, Vt.	Wolfboro, N. H.	Arteriosclerosis
Mar.							
6	Eliza Carter	45			South Carolina	Grafton, Mass.	Tuberculosis
7	Stillborn						
7	Michael H. Fitzgerald	70	6	19	Needham	St. Mary's	Pneumonia

8	Rosaria Cericola	35			Italy	St. Mary's	Pneumonia
10	Fred Roscoe Mills	41	9	20	Brunswick, Me.	Needham	Pneumonia
15	George Patkowitsky	87			Russia	St. Mary's	Pneumonia
16	Samuel F. Thomas	78		8	New York	Brookline	Myocarditis
16	James H. Fanning	60			Ireland	St. Mary's	Oedemia
18	Virginia R. Richards	5	7	18	Boston, Mass.	Needham	Diphtheria
22	Stillborn						
30	Benjamin M. Hill	80	2	21	Chatham, Mass.	Boston, Mass.	Pneumonia
31	Joseph H. Gustowske	40	4	2	Boston, Mass.	Malden, Mass.	Typhoid fever
31	Alexander Bartoshevick		1	24	Newton, Mass.	St. Mary's	Gastritis
31	Eleanor Hooper	52			Ireland	St. Mary's	Heart disease
Apr.							
7	Emily C. Garland	57	6	10	Auburn, Me.		Heart disease
7	Frederick Morrison			27	Needham	Needham	Pyonephrosis
8	Julia A. Nagle	74	2	19	Needham	St. Mary's	Rheumatism
11	Jennie I. Towle	73	5	29	Center Harbor, N.H.	Meredith, N.H.	Heart Disease
14	Walter E. Goodwin	38	8	12	New Brunswick	Newton, Mass.	Nephritis
18	Lumsden			6h	Boston	Boston	Ateletasis
22	Lester L. Studley	44	11		West Dennis, Mass.	Needham	Heart dilation
23	Malcolm Goodwin			2	Needham	Needham	Hemorrhage
25	John Blankenberg	65	8	5	Germany	Needham	Apoplexy
28	Cornelia Schroot	80		4	Holland	Boston	Heart disease
29	Leonora Parker	87	3	14	Maine	Bartlett, N. H.	Myocarditis
May							
1	Emma Luella Cavender	83	2	28	N. Haverhill, N. H.	Needham	Pneumonia
7	Victoria Janiak	27	8	4	Poland	St. Mary's	Tuberculosis
11	Mary Ann Donahue	74	2	19	Ireland	St. Mary's	Heart disease
11	Virginia Bryer	7	7	19	Needham	Saugus, Mass.	Peritonitis
11	Stillborn						
14	Jennie Cummings	52			Nova Scotia	Laconia, N. H.	Banti's disease
15	Edward J. Wright	39	7	4	Needham	St. Mary's	Paresis
18	Abigal Eaton	89	8	25	Needham	Needham	Arteriosclerosis
18	Mabel B. Wood	49	2	23	Ashland, Mass.	Ashland	Heart disease
19	Sidney W. Brigham		1	22	Needham	Needham	Heart disease
19	Susan M. Low	89	1	10	Georgetown, Mass.	Georgetown	Carcinoma
19	Mary Rose Davidson	51	1	26	Boston	Boston, Mass.	Heart disease

DEATHS REGISTERED IN 1924—*continued*

Date	Name of Deceased	Age Y.	Age M.	Age D.	Place of Birth	Place of Burial	Cause of Death
May							
20	Unknown child			4		Needham	Natural causes
21	Mary McGlinchy	65	10	11	Philadelphia, Pa.	St. Mary's	Endocarditis
22	Walter M. Sawyer	72		11	Dover, N. H.	Lowell, Mass.	Carcinoma
June							
7	Stillborn						
11	Helen Sweeney	63	9	27	Waltham, Mass.	Waltham	Pneumonia
17	Adelaide L. Webster	67	5	10	Boston, Mass.	Boston	Cancer
18	Gaetana DiFoggia			5m.	Needham	St. Mary's	Malformation of heart
20	Annie Armstrong	64	10	18	England	Needham	Carcinoma
23	Grover E. Mills	15	9	2	Winthrop, Mass.	Needham	Drowning
24	William Henry Hayes	64	10	18	St. Johnsbury, Vt.	Needham	Carcinoma
July							
5	Joseph W. Richards	28	2	2	Newton, Mass.	Needham	Fracture of skull
6	Charlotte Sarah Henry	58		2	Braintree, Mass.	Needham	Tuberculosis
27	Louesa A. Whitney	82	1	3	Dover, Me.	Worcester, Mass.	Uremia
31	Frank A. Rhodes	68	6	7	Wrentham, Mass.	Bellingham, Mass.	Carcinoma
Aug.							
2	Annie May Haydock	75		3	W. Gardner, Me.	Needham	Apoplexy
3	William P. Whitley	48	6	27	Exeter, Mass.	Boston, Mass.	Paresis
8	Henrietta Hudson	74	10		Portsmouth, N. H.	Needham	Nephritis
20	Mary Smith	77	5	15	England	Needham	Apoplexy
22	Ellen Payne Newton	36	5		England	Needham	Brights Disease
23	Albert O. Cahill	69	6	21	Nova Scotia	Framingham, Mass.	Tubercular pleurisy
24	Joseph M. Verseckar	19	1	11	Boston, Mass.	St. Mary's	Drowning
28	Rachael V. Allen	73	2	28	Haddenfield, N. J.	Needham	Heart disease
30	Martha W. Weaver	80		5	England	Needham	Uremia
30	Almeda M. Jonas	72	10	4	Parkman, Ohio	Needham	Apoplexy
31	John C. Fairchild	50	5	24	Boston, Mass.	Boston	Appendicitis
Sept.							
6	Leslie W. Quimby	37	4	3	Lewiston, Me.	Palmer, Mass.	Epilepsy
13	Eugene Thomas	74	11	20	Marshfield, Mass.	Walpole, Mass.	Exhaustion old age

21	Thomas Corwin Watkins	77 6 14	Antrim, Ohio	Boston, Mass.	Apoplexy
23	John Stewart Halkett	64 11 9	Scotland	Needham	Anemia
27	Timothy Kennedy	57	Medfield, Mass.	Medfield	Nephritis
29	John Albert McCoole	38	Dedham, Mass.	Dedham	Broken neck
30	Lillian M. Bliven	52 4 1	Boston, Mass.	Needham	Carcinoma
Oct.					
7	Everett A. Taylor	9 1 18	Boston, Mass.	Needham	Ruptured liver
9	Mario Pandolf	37 5 29	Italy	Needham	Atrophy of liver
11	Polydore E. Riley	85 7 11	Fall River, Mass.	Needham	Arteriosclerosis
18	Mary Ann Dubois	81 10 5	England	Boston, Mass.	Heart disease
21	Stillborn				
24	———Appleby	2h	Needham	Wellesley, Mass.	Premature birth
24	———Appleby	2h	Needham	Wellesley, Mass.	Premature birth
26	Fred M. Gegenheimer	47 2 9	Millbury, Mass.	Millbury	Cancer
26	Stillborn				
Nov.					
6	Samuel W. Wallis	65 5 25	Fitchburg, Mass.	Needham	Carcinoma
10	Louise C. Harlow	33 4 30	Prince Edwards Is.	Prince Edwards Isl.	Heart disease
11	Nicolai I. Kryzhanovski	76 4	Russia	Cambridge	Angina Pectoris
22	Catherine Ryan	73	Ireland	St. Mary's	Cancer
30	John Nelson Jackson	90 8 12	Londonderry, N. H.	Nashua, N. H.	Bronchitis
Dec.					
6	John Henry Mullen	64 6 0	Boston, Mass.	Natick, Mass.	Carcinoma
6	Richard Adolph Praetsch	26 6 6	Boston, Mass.	Boston, Mass.	Fracture of skull
9	———Gillette	12h	Newton, Mass.	Manchester, N. H.	Prematurity
9	———Gillette	2	Newton, Mass.	Manchester, N. H.	Prematurity
12	Stillborn				
18	John Thompson	70 8 20	England	Needham	Apoplexy
22	James Duvall	65 7 11	Newton, Mass.	Needham	Carbon poisoning
29	Andrew Burk	57 0 16	Boston, Mass.	Boston, Mass.	Paresis
28	Arthur J. Whalen	2 9 8	Framingham, Mass.	Needham	Diabetes

DEATHS

Number of deaths registered in 1924 (exclusive of still-borns)	105
Number of males	57
Number of females	48
Number of native born	74
Number of foreign born	31

Stillborn	8
Under one year	13
Between one and five years	5
Between five and ten years	3
Between ten and fifteen years	1
Between fifteen and twenty years	2
Between twenty and thirty years	3
Between thirty and forty years	9
Between forty and fifty years	10
Between fifty and sixty years	10
Between sixty and seventy years	14
Between seventy and eighty years	18
Between eighty and ninety years	15
Over ninety years	2

CLARENCE E. FOSS,
Town Clerk.

TOWN OF NEEDHAM

ANNUAL REPORT

OF THE

BOARD OF SELECTMEN

FOR THE YEAR 1924

NEWTON
GARDEN CITY PRESS, Inc.
1925

REPORT OF BOARD OF SELECTMEN

To the Inhabitants of the Town of Needham:

We submit to you the following as the two hundred and twelfth annual report of the Board of Selectmen.

Attention is called to the new by-laws of the Town put in effect August 2, 1924, copies of which can be obtained at the office of the Selectmen in the Town Hall.

Highways

The streets re-surfaced with permanent bituminous construction during the past year have needed attention for a long time. The annual appropriation was larger than ever before, but the demands exceeded the amount appropriated. Within the past few years, the whole problem of road construction has changed. With more than fifty miles of streets, 60% of which are gravel road, the inhabitants of Needham must realize that at the present cost of permanent bituminous construction, $3.60 per linear foot, a definite program must be followed for a number of years before the best results can be obtained. With the ever increasing number of automobiles and motor trucks, economy in construction is in bituminous roads instead of gravel, as gravel roads do not stand the wear and tear of motor traffic and soon need repair. When the sewer is laid, it may be time to begin concrete construction, as a concrete road can be built for 20% more than the present bituminous construction and lasts much longer without need of repair.

Central Avenue, starting at Fisher Street and extending across Charles River Street, was constructed by the Town in co-operation with the County, $5,000 being appropriated by each. The State highway department will not make any appropriation less than $10,000 and then only on the condition that the county and Town will appropriate a like amount. Construction on Central Avenue has covered a period of four years, and it is felt that, if it is to be completed before repairs are necessary on the first part of the construction, $10,000 should be appropriated by the Town this year, in which case it is hoped that the help of both the State and the County can be expected.

To make a uniform width it is most important that Great Plain Avenue be made a 70 foot street from Nehoiden Street to Garden Street and from Highland Avenue to the end of the Town land beyond Pickering Street, which will coincide

with the width in front of the common. At the present time there is a very real danger from cars parked in front of the new stores and the business expansion demands such a widening of the street.

At the request of the Board the County Commissioners have relocated Great Plain Avenue from Webster Street to the railroad bridge, establishing lines and setting bounds where necessary. Only two changes were made, the cutting of the right angle at the so-called Bond's corner and straightening the curve in front of the property of Duncan Lorraine. Sufficient appropriation must be made at the annual Town Meeting to do this work.

Greendale Avenue is in need of reconstruction throughout its entire length. We recommend that the street be relocated before any large amount of money is spent on it, because of its numerous turns and reverse curves.

Attention is called to the need of new street signs. The installation of permanent metal signs at all cross roads and through streets is most necessary.

By the Acts of 1924, Chapter 327, the Board of Selectmen is given authority over the location, size, etc., of all new billboards displayed or erected. A permit is necessary before any new ones can be placed, and the co-operation of all is urged so that our streets and highways may not be marred by unsightly signs.

For a detailed report of the operations of the highway Department and also for the list of streets recommended for reconstruction in 1925 approved by the Board of Selectmen, we refer you to the report of the Superintendent of Streets.

Street Lighting

In response to numerous requests a number of new street lights have been installed. By vote of the Town the "Moonlight" schedule has been replaced by an every night schedule until 1.00 A.M.

Attention of the Board has been called to the fact that recently a policeman was shot in Lexington a few moments after the street lights went out. Good street lighting is police protection. An all night schedule is therefore recommended.

The new lighting of the Square with a so-called "White Way" will be an improvement and a safeguard for traffic.

The above sections of the report have reference to the work of the Highway Department.

It is recommended that the Town adopt a public works bill as a measure of economy and efficiency to co-ordinate all departments having to do with the highways.

The report of the other departments of the Board will be found appended to this report, *i.e.*, State and Military Aid, Superintendent of Fire Department and Superintendent of Fire Alarm, Forest Warden, Superintendent of Moth Department, Sealer of Weights and Measures, Inspector of Buildings, Inspector of Wires, Fish and Game Warden, Inspector of Cattle, and Dog Officer.

The following sections refer to four of the special departments under the Board of Selectmen.

Drainage

Every year the importance of street drainage is being emphasized as a necessary part of highway construction. It is not enough to build the street, the work should also take care of the drainage. The present system of drainage must be relieved so that water will not stand on the streets after heavy rainfalls. The co-operation of persons owning land across which drains must go is earnestly requested so the proper system can be developed.

It must be understood that it is not possible to drain streets into the prospective sewer when it is installed. No surface water can be emptied into the sewer as it is sealed and the drainage system must be entirely separate.

Two of the most important drains to be constructed are on Pickering Street, corner of May Street, and on Highland Avenue at the River. On Pickering Street the need is urgent on account of its proximity to the Stephen Palmer School. On Highland Avenue at North Needham conditions are very bad indeed. The land is low and the soil is hard-pan. Water stands in the cellars of the few stores and it is impossible to use the space for storage; cesspools overflow constantly because of the poor drainage. Highland Terrace on which is located the Riverside School is flooded by water after every heavy rainfall. Permission has been granted by the State Engineering Department, Division of the Highways, to construct a drain and the State will bear fifty per cent of the cost.

Another drain almost as important is the one on Manning Street, which will relieve the situation and connect with the Bradford Street drain. The Manson Road drain is necessary to take care of the condition at the corner of Webster Street and Highland Avenue.

Snow Removal

With the ever increasing demand that the entire fifty miles of our streets be cleaned during a snow storm, the equipment was found inadequate. Therefore it was decided to purchase a new five ton "Best" tractor and plow, which

will take care of heavy drifts and has a twenty-four foot spread. The work of snow removal by the Street Department has always been excellent and is greatly facilitated by the new plow.

Town Hall and Grounds

The roof of the Town Hall was re-slated this year, according to the appropriation made for the work. Several necessary details, such as ventilators, gutters, etc., were taken care of at the same time, and the result is most satisfactory.

The State Building Inspector of the Department of Public Safety refused to renew the license of the upper Hall, unless fire escapes were installed. Therefore a special appropriation was asked for and the present fire escapes constructed.

The grounds of the Town Hall were improved this year by the new granolithic cross walk and the removal of the Band Stand. The granolithic should be extended to all the walks, so the grass could be kept in better condition. It should be a matter of pride to all citizens to see our Town Hall and Grounds kept in good condition.

Bridges

Applications have been made for two new bridges; Kendrick's Bridge, also called the Nahanton Street Bridge, to be built in co-operation with the City of Newton, Middlesex County, and Norfolk County, and Baker's Bridge, on Charles River Street, to be built with the assistance of Norfolk County and the Town of Dover.

It is recommended that one of the bridges be built this year.

Sidewalks

The sidewalks constructed this year were as follows: Cor. Dedham and Great Plain Avenues (special appropriation) Warren Street, westerly side, from Great Plain Avenue to the location of the N. Y., N. H. & H. R. R. Co. (by special vote of the Town); Pine Grove Street, Avery Square, Chestnut Street, Highland Avenue.

There is on file at present petitions for twenty different streets for granolithic sidewalks to be constructed under the Betterment Act. It is felt that these should be taken care of before new petitions are considered.

Attention is called to the fact that under the Betterment Act fifty per cent of the sidewalk appropriation comes back to the Town. It is therefore recommended that an appropriation of fifteen thousand dollars be made for sidewalks this year, half of which will be paid back into the Treasury.

It is always a regret when trees must be removed to make a sidewalk and whenever possible the trees are saved. Where the tree must be taken down, it would be of great benefit to the beauty of the Town if a new one was replanted and it is hoped that the Tree Warden will be willing to co-operate to this extent.

The need of extending the sidewalks to streets where none now exist is very great. This can only be done by a far larger appropriation for the general construction of sidewalks than was voted in 1924.

Police Department

The department has functioned efficiently with Chief Mackenzie at the head.

The Selectmen feel that they would be negligent in their duty if they did not urgently recommend the increase in the police force as requested by Chief Mackenzie. It is the unanimous opinion of the Board that the efficiency of the force depends upon the carrying out of this recommendation.

The department is too small for the size of the Town. There are now two banks, a large number of stores and many houses have been built in the outlying districts in the last few years. The safety of the public demands the increase of the force. The addition of one man in 1924 has not been sufficient.

In addition to the present motorcycle for use in preventing speeding on the highways and other traffic violations, it is recommended that another motorcycle be purchased for patrol work. This officer would cover the outlying districts which are now practically without police protection.

It is felt that the installation of a police signal system for Needham should be considered. This would insure the prompt calling of an officer from the central station in cases of emergency.

Board of Health

A great deal of work was necessary to prepare the new Board of Health regulations. Our agent, Mr. Berger, deserves all the credit for the detail work. Several conferences were held with the State Department of Health and it is felt that the regulations are very satisfactory.

The new milk regulation to be in effect July 1, 1925, calling for the tuberculin test of cows or pasteurization of milk will safeguard our children from one of the chief sources of infection of tuberculosis.

For years our agent has reported that the majority of complaints has come from overflowing cesspools. The time has now come when the safety of the community demands that a sewer be installed in Needham. Many people know

that cesspools overflow into our open drains and nothing can be done about it because the land is "sewer sick." This condition must not continue to exist. The Sewer Committee has consulted our agent and held a conference with our Board, and the immediate installation of the sewer is urged.

The need of a constructive public health program for the Town is imperative. To carry this out it will be necessary to have a public health nurse and allowance has been made for this in the Board of Health estimate for 1925. A public health nurse will take care of communicable diseases, tuberculosis cases, pre-natal cases and the pre-school age child. It will be noted in the report of the Town Accountant under health and sanitation, that the second largest item is "hospital expenses — contagious diseases." It is believed that the hospital bills would be less and the general health of the community greatly improved by a public health nurse. It should be remembered that the district nurse, when she calls on tuberculosis patients, is doing work for the Town, as the State requires that all cases be reported and that records be kept and sent to the State Department of Public Health. It is impossible in a Town the size of Needham that one district nurse who does bed-side work, cares for maternity cases and has charge of the baby clinic, should also take care of tuberculosis cases. Yet Miss Taylor, our district nurse, as nearly as possible, does accomplish all this.

Needham must realize that preventative public health work is possible in any community today and is a measure of economy because the economic cost of disease cannot be estimated.

Board of Survey

The work of the Board of Survey is increasing each year. Attention is called to General Laws, Chapter 41, Section 74 which states "After the establishment of a Board of Survey no person shall open a private way for public use without first submitting to said board suitable plans thereof in accordance with such rules and regulations as the Board may prescribe* * *." The co-operation of all persons developing property is necessary, so a complete record shall be established.

The Board of Survey has followed the policy of submitting all plans to the Planning Board for approval or suggestions. This has been most helpful and of real value to the best development of the Town.

Respectfully submitted,

WALTER K. QUEEN,
LESLIE B. CUTLER,
ALLSTON R. BOWERS,
Board of Selectmen.

REPORT OF THE BOARD OF HEALTH

To the Needham Board of Health:

My report as Agent and Milk Inspector for the year 1924 is hereby submitted:

Diseases Dangerous to Public Health

During the year a total of 134 cases of contagious diseases were reported to the Board. Of the two tables appended Table No. 1 shows the monthly incidence of the various cases. In Table No. II is found the ten year record for the same diseases.

Diphtheria

Four cases of diphtheria were reported during the year, one of which proved fatal. In this case the individual had been ill several days before medical aid was summoned. In spite of prompt hospitalization and intubation the ravages of the disease had made too much headway to be counteracted by medical care. The writer again urges that parents regard all sore throats as suspicious until proven otherwise by cultures. Tardy administration of antitoxin lessens the chances of recovery by almost 100%. Early treatment assures recovery with none of the disastrous after effects of the disease.

Once more the agent advocates that some steps be taken whereby the children of Needham receive the benefits of the Schick Test. No doubt exists as to the efficiency of this test and the subsequent immunization of those children who prove susceptible to the disease. By means of the Schick Test it will be possible to lessen the possibility of a serious outbreak of Diphtheria.

Scarlet Fever

The year 1924 shows a total of 26 cases of Scarlet Fever reported. With the exception of the month of August at least one case per month was reported. Four was the greatest number of cases coming to the attention of the Board in any one month. In some instances, two or more cases occurred in the same family due to the fact that earlier stages were unrecognized by the parents and when serious symptoms manifested themselves, a doctor was called, only to find that what the parent had regarded as a sore throat was actually Scarlet Fever. In many instances, the doctor found the other children of the house showing signs of having had the disease. Unless the Board of Health knows where the cases are it is unable to take the necessary action to

prevent an outbreak. As a rule the majority of the cases have been very light.

Typhoid Fever

The only case of typhoid occurring in Needham proved fatal. Careful investigation showed quite conclusively that the infection took place outside of the Town.

Tuberculosis

Tuberculosis cases show an increase of four over 1923. Two of the cases are now at the Norfolk County Hospital.

Mumps

Beginning in October an outbreak of Mumps manifested itself. During December 22 cases were reported and it would seem at the present writing that the peak of the outbreak had been reached and is now subsiding. Great difficulty is encountered in getting parents to report cases such as mumps, measles, and chicken pox. This is especially true where doctors are not called to treat the case. Parents must realize that the law imposes the same responsibility in them as it does in the doctors. Much trouble would be saved the parent when the time arrives for the child to return to school because all children remaining out of school on account of a contagious disease must now have a permit from the Board of Health in order to return to the classroom. This permit will only be issued by the Board of Health and not by the attending physician and it will not be given until all the requirements of the Board of Health have been fulfilled.

Complaints

As in previous years the majority of complaints have had to do with questions of sewage disposal. The writer read with great pleasure the report of the committee on Sewage Disposal. Until a public sewer is placed in operation Needham can not claim to be doing all that is possible for the health of its people. Viewed from all angles, sanitary, esthetic and on the grounds of decency the need for a public sewer exists. The committee has made a thorough study of the situation and in the opinion of the writer has reached the proper solution.

Board of Health Regulations

The adoption of a new sanitary code has given the Town a set of regulations which gives the agent sufficient power to take such steps as are necessary to cope with any situation which may arise. It is short but quite complete.

Laboratory

During the year the laboratory made 66 examinations for the physicians of the Town. The various examinations were as follows:

Cultures	36
Sputa	11
Blood (Typhoid)	8
Smear (Gon.)	8
Malaria	1
Special	2
Total	66

Milk

During the year the laboratory has kept constant oversight of the milk supply in Needham. This work serves the dual purpose of assuring the purchaser of a cleanly product as well as a product with a high food value. In tables three and four the writer has compiled the results of these monthly examinations. At a glance a reader will be able to ascertain the purity and food value of the product which any particular dealer purveys. In reading these tables it should be born in mind that a low count means cleanly methods of production and a fresh milk. High fat and total solids content indicate a milk of excellent food value. State law requires all milk sold in Massachusetts to contain at least 3.35% fats and 12.0% solids.

The Board of Health has adopted a new regulation in regard to milk. On and after July 1, 1925, all milk sold in Needham must be pasteurized or from a herd of cattle which has been subjected to a tuberculin test. Pasteurized milk is understood in these regulations to be milk which has been heated to at least 145 degrees Fahr. and held at this temperature for 30 minutes. This regulation was adopted in order to assure the inhabitants of Needham a milk supply which would afford them the greatest degree of safety.

Vital Statistics

Under tables of various headings are those figures on vital statistics as are used by sanitarians to measure the health status of a community. The figures for the current year are purposely left out as at this early writing it is impossible to obtain complete reports on births and deaths. In order that these figures may be as accurate as possible 1923 figures are used as the last figures in the tables.

Public Health Nurse

As Needham grows in population the need for greater work on the part of the Health Department is clearly brought to the fore. At the present time a very important piece of work could be done if the Board had at its disposal a nurse whose sole duty it was to investigate Tuberculosis cases and care for contagious diseases. Much of the money now spent on hospitalization of contagious cases could be saved and applied to her salary. Cases of tuberculosis are known where the services of a nurse of this kind would prove invaluable. Health work is rapidly taking on more and more the features of the social service worker. This field of health education is pre-eminently the sphere of the public health nurse. The opportunity is here. A great and much needed work is to be done.

The agent takes this occasion to thank the publishers of the *Needham Chronicle* and the *Needham Townsman* for their kindness in publishing the results of the monthly milk analyses; also thanks are due to the McNamara Pharmacy for their kindness in acting as a culture station for the Board of Health.

Respectfully,

H. E. BERGER, Jr.,

Agent, Needham Board of Health.

TABLE NO. I

Cases of Diseases Dangerous to Public Health—By Month, 1924

DISEASES	Jan.	Feb.	Mar.	Apr.	May	June	July	Aug.	Sept.	Oct.	Nov.	Dec.	Totals
Chicken Pox	...	2	...	1	...	...	...	...	...	...	7	25	35
Diphtheria	1	...	1	1	...	...	...	...	...	...	1	...	4
German Measles	...	...	...	...	...	...	...	...	1	...	...	...	1
Lobar Pneumonia	1	...	...	...	...	...	...	...	...	...	...	...	1
Measles	...	...	1	3	...	4	...	...	...	...	...	1	9
Mumps	1	...	...	...	2	...	...	...	1	6	14	22	46
Scarlet Fever	1	4	1	2	4	1	2	...	1	4	2	4	26
Tuberculosis—Pulmonary	1	1	2	...	...	1	1	...	1	...	1	...	8
Typhoid	...	...	1	...	...	...	...	...	...	...	...	...	1
Suppurative Conj.	...	1	...	...	...	...	...	...	...	...	...	...	1
Septic Sore Throat	...	...	1	...	...	...	...	...	...	...	...	...	1
Totals	5	8	7	7	6	6	3	...	4	10	25	52	133

TABLE NO. II

Cases of Communicable Diseases for the Ten-Year Period

DISEASES	1915	1916	1917	1918	1919	1920	1921	1922	1923	1924
Chicken Pox	28	24	5	11	21	11	12	8	19	35
Diphtheria	15	5	6	4	6	11	2	11	4	4
Dog Bite	.....	.....	.....	.....	.....	.....	.....	.....	2	.....
German Measles	1	.....	46	6	.....	2	.....	.....	1	1
Infantile Paralysis	.....	.....	.....	.....	1	5	.....	1	.....	.....
Influenza	.....	.....	.....	701	60	234	1	24	.....	.....
Measles	209	31	48	71	1	36	8	8	102	9
Mumps	1	.....	2	2	4	.....	1	.....	.....	46
Scarlet Fever	25	16	6	11	9	20	11	24	7	26
Tuberculosis	7	8	13	7	10	7	3	7	4	8
Typhoid	1	.....	.....	1	2	3	.....	.....	1	1
Whooping Cough	54	62	11	1	2	12	43	16	15	.....
Miscellaneous	7	2	6	19	7	24	8	33	45	4
Totals	348	148	143	834	123	365	89	132	200	134

TABLE NO. III

*Median Number of Bacteria per C.C. for Each Dealer and Chemical Analysis (Average) 1924

DEALER	Median Number of Bacteria Per C.C.	Sample	Per Cent Fats Av.	Per Cent Solids
Bacon Farm (family)	52,000	....	3.55	12.38
Bacon Farm (baby)	51,000	....	3.6	12.30
Bean, A. E. & Son	59,000	....	3.9	12.77
Bezanson, R. C. (family)...	70,000	9	3.7	12.65
Bezanson, R. C. (baby) ...	115,000	9	3.65	12.52
Bond, Richard & Son	34,000	....	4.35	13.68
Chambers, R. H.....	100,000	....	4.0	13.00
Kingman, E. G.	86,000	....	4.8	14.08
Kinsman, J.P. (family)	144,000	....	3.9	12.87
Kinsman, J. P. (baby)	118,000	3	3.7	12.94
Walker-Gordon	3,500	....	4.15	12.88
State Law Requires ...	.....	....	3.35%	12.00

Board of Health Regulation limits to 300,000 bacteria per c.c.
*Median count is the middle count taken after all the monthly counts have been arranged in the order of their magnitude. Unless marked all samples number 12, one for each month.

TABLE NO. IV

Percentage of Samples Within Certain Limits

DEALER	Under 10,000 Excellent	10–20,000 Good	20–50,000 Fair	50–100,000 Poor	100–300,000 Bad
Bacon Farm(family)	.....	25.0	16.66	33.33	16.66
Bacon Farm, baby..	.....	8.33	25.0	33.33	33.33
Bean, A. E.	8.33	.....	25.0	41.66	25.0
Bezanson, R. C. (family	.....	.....	11.11	55.55	33.33
Bezanson, R. C. (baby)	.....	.....	22.22	22.22	55.55
Bond, Richard & Son	33.33	8.33	33.33	16.33	8.33
Chambers, R. H. ..	8.33	8.33	16.66	16.66	50.00
Kingman, E. G. ...	8.33	16.66	8.33	33.33	33.33
Kinsman, J. P.....	.....	16.66	.....	25.00	56.33
Walker-Gordon	100.00	.....	.....	.....	.....

TABLE NO. V

Infant Mortality and Birth Rate for Ten-Year Period

Year	Est. Population July 1	Births	Corrected Birth Rate	Infant Mortality Rate
1915	6,092	184	30.2	71.0
1916	6,297	162	25.8	61.8
1917	6,401	151	23.6	26.5
1918	6,706	165	24.6	66.7
1919	6,910	132	19.1	60.6
1920	7,114	154	21.6	97.3
1921	7,318	192	25.4	42.7
1922	7,522	160	20.2	58.1
1923	7,726	178	20.4	79.7
1924	8,030	....	....	....

TABLE NO. VI

Death Rate for Needham 1915–1923 Inclusive

Year	Est. Population July 1	Deaths	Corrected Death Rate	Mass. Death Rate
1915	6,092	97	15.9	14.4
1916	6,297	84	13.3	14.9
1917	6,401	91	14.2	14.9
1918	6,706	144	21.4	19.9
1919	6,910	83	12.0	13.6
1920	7,114	114	16.0	13.7
1921	7,318	84	11.3	12.3
1922	7,522	88	10.9	....
1923	7,726	96	12.2	....
1924	.....	....	....	....

Corrected death rate estimated by subtracting non-resident deaths and adding resident deaths in other places.

REPORT OF THE SUPERINTENDENT OF STREETS

To the Honorable Board of Selectmen:

The following report of the operations of the Street Department for the year 1924 is respectfully submitted. The financial statement in detail will be found in the Accountant's Report.

Maintenance

Approximately twelve miles of roadway was surfaced with bituminous treatment.

The frost and thaws were unusually hard on our gravel roads the past winter and spring, calling for more maintenance than the average spring or winter.

Fences

Our fences are in excellent condition having been taken care of in the early spring.

Drains

Catch Basins and Drains have been constructed on Nehoiden, Chestnut, Manning and Brookline streets.

From the General Highway appropriations:

Permanent Bituminous Construction

Pickering from Great Plain Avenue to May Street	2,570 yards
Nehoiden Street, two sections	4,280 yards
Garden Street	2,000 yards
Chestnut Street	980 yards
Manning Street	600 yards
South Street, east of Webster	1,100 yards
Webster Street	2,600 yards
Total yards	14,130 yards

Special Appropriations:

Stevens Road	2,282 yards
Gordon Road	1,080 yards
Brookline Street	1,800 yards
Central Avenue (town and county)	5,800 yards
Total	10,962 yards

Making the permanent construction this year a total of 25,092 yards.

Recommendations

Permit me to again call your attention to the need of surface drainage at Highland Avenue and Chapel Streets, May and Pickering Streets, Manning Street, and Highland Avenue at the Charles River.

Streets

Charles River Street from Grove Street to Baker's Bridge, and South Street from Great Plain Avenue should be built this year.

Snow

Snow removal is a very simple routine of activity. We work on the theory that success in snow removal is in prevention of accumulation rather than in removing accumulation. Therefore we try to operate during all storms so that the snow may not accumulate on the roads.

Respectfully submitted,

WALTER A. SANCRIE,
Superintendent of Streets.

List of Streets and Estimated Cost of Repairs Thereon Approved by Board of Selectmen

South Street	$9,000 00
Greendale Avenue from Great Plain to Dedham line	4,000 00
Charles River Street from Grove to Baker's Bridge	6,000 00
School Street from Chestnut to Dedham Avenue	4,500 00
Grant Street from Dedham Avenue to Kimball Street	4,500 00
Mark Lee Road from Webster Street to Highland Avenue	2,500 00
Fisher Street from Central Avenue to South Street	3,000 00
Lincoln Street from Dedham Avenue to Kimball Street	2,000 00
Hunnewell Street	2,000 00
Wellesley Avenue	1,000 00
Cedar Street	2,000 00
Rosemary Street	3,800 00
Mellen Street	4,000 00
Hillside Avenue	6,000 00
Oak Street	4,000 00
Great Plain Avenue R. R. to Highland Avenue	10,000 00
Great Plain Avenue Relocation at Bond's Corner	2,500 00
Forest Street	2,500 00
Carter Street from Reservoir to Sherman Street	1,000 00
High Rock Street from South Street to Chestnut Street	5,000 00
	$79,300 00

REPORT OF POLICE DEPARTMENT

January 19, 1925.

To the Honorable Board of Selectmen:

I herewith submit my annual report of the Police Department for the year ending December 31, 1924.

The department has had an exceptionally busy year, owing to the rapid increase of population and of motor traffic. There has been an increased vigilance on the part of the officers in watching out for the safety of the school children on their way to and from school. The demands from the people by telephone calls have also increased largely in the past year, as has the office work in the matters of granting permits, getting licenses, and the many other details of office routine.

The Town at present has the same number of officers on duty at night as it had thirty-five years ago; one at the Heights and one at Needham, and between the hours of 4.00 and 8.00 A.M. the Town is entirely unprotected.

In view of the foregoing, I earnestly recommend that the department should have two more men. This will make it possible for an officer to go on duty at 11.00 P.M. and remain until 8.00 A.M., when the day force goes on. Also the additional men would take care of the one day off in eight, which under the present conditions keeps the department short of men. I consider it absolutely necessary for the maintenance of an efficient department that there should be force enough to permit the covering of the office all day, which is impossible with the number of men now employed.

Constantly increasing traffic problems add greatly to the routine work of the department and this fact alone would point to the necessity of an increase in the force if the Town desires adequate police protection. Needham has been very fortunate thus far in having no serious happenings which would call for an emergency force, but with the fact in mind that the usual proportion of officers is one for each thousand of population, I feel that the number of men on the present force is insufficient for the proper policing of the Town.

The police ambulance added last year to the equipment has proven its worth many times in cases of accidents and has also been frequently used in transporting patients to the hospital. The motor cycle has tended to decrease violations of the traffic laws, more especially the speed laws.

The department, this year, will not be furnished auto lists so that those desiring information on registrations will have to receive it from the office of the Registrar of Motor Vehicles.

Following is a record of the court cases handled during the year:

Number of cases	278
Number of males	273
Number of females	5
Number of residents	96
Number of non-residents	182
Number of juveniles	8
Number of adults	270

Causes of Arrest

Assault and battery	11
Accosting	1
Breaking and entering	3
Bastardy	1
Cruelty to animals	1
Delinquent child	1
Drunkenness	58
Disturbing the peace	7
Illegal sale of intoxicating liquor	10
Insane	1
Indecent exposure	1
Keeping and exposing intoxicating liquor	4
Keeping an unlicensed dog	1
Larceny	12
Violation of fish and game laws	3
Violation of probation	1
Violation of auto laws	157
Rape	2
Vagrant	1
Neglect of wife and child	2
Total	278

Disposition of Cases

Sent to house of Correction	17
Appealed	3
Fined	182
Released by Probation Officer	21
Defaulted	4
Discharged	12
Turned over to Boston Police	4
Placed on Probation	15
Placed on file	12
Sent to Lancaster School for Girls	1
Returned to State Hospital	2
Dismissed for want of prosecution	2

Turned over to Superior Court Probation Officer	1
Sent to State Farm	1
Turned over to Newton Police	1
Total	278
Search warrants for intoxicating liquor	6
Search warrants for stolen property	1
Amount of fines imposed	$3,960
Amount of fines received by Town	930
Amount of automobile fines	3,030

To the Honorable Board and to the patrolmen, I wish to extend my appreciation for their assistance and co-operation at all times, and to the townspeople for their support in keeping Needham one of the cleanest and most orderly towns in the State.

Respectfully submitted,

NORMAN MacKENZIE,
Chief of Police.

REPORT OF CHIEF OF FIRE DEPARTMENT

December 31, 1924.

To the Honorable Board of Selectmen:

I herewith submit the thirty-ninth annual report of the Needham Fire Department and my seventeenth as Chief.

The calls on this department increase each year with the growth of the Town. The total number of calls during the past year was 197, thirty more than in 1923, and the largest number of alarms ever recorded for any one year in Needham. The total of 197 alarms includes five out of town calls, of which three were to Dedham and two to Dover, 19 still, 12 second alarms, nine needless, eight false, and one test.

Help which was of much value has been called from Wellesley on three occasions and from Dedham once. The most disastrous fire the department had to cope with during the year occurred on January 5th in the Congregational Church, where the flames had gained great headway before discovery. Two alarms were sounded for this fire and aid called from the Wellesley Department. On February 3, Wellesley was again called upon for help at the Walker Gordon Co. boarding house fire on Fisher Street, for which two alarms were sounded. The larger part of the building was saved. I wish to express the appreciation of the department for the service of the Salvation Army at this fire, to

which Ensign Floyd L. Kellar and his assistants of the Emergency Brigade drove through a snow storm from Boston, and served hot coffee and sandwiches on their arrival. On July 29 the Wellesley Department was called to help at an extensive brush fire off Greendale avenue on the Newton Water Reservation. This fire burned for two days, and on the second day, the department was also called to another fire which had gained great headway and destroyed the barn of Thomas Gleghorn. Assistance at this fire was called from Dedham.

All the apparatus of this department is in good mechanical condition. The Combination, which is eight years old, should be repainted, and the tires should be renewed on both this apparatus and the Engine.

The permanent men of the department do all the work on the fire alarm system, make the minor repairs to the motors, beside the various other duties assigned them. I wish to express my appreciation of the spirit shown by both the permanent and the call firemen, and of the manner in which they perform their duties.

In February Lieutenant Harris resigned, and Robert E. Thompson was appointed by the Board of Engineers to fill the vacancy. On May 1, Wade Hampton was promoted to a lieutenant.

I wish again to call attention to the unsafe condition of the fire stations. While they are in as good repair as it is possible to make them, they are old and shaky, unsafe for habitation, and I would recommend that steps be taken to build a central fire station at once.

Inspections are made of all public buildings from time to time and a marked improvement has been made since the inspections were started.

Each company of this department is required to hold drills twice a month during the summer. The amount of hose used for fire service during the year is 22,150 feet; the number of gallons of chemical used was 1542 and there were 1960 feet of ladders raised in the extinguishment of fires.

The total of 197 calls during the past year are classified as follows:

Frame Buildings	47
Brick Buildings	1
Woods, Brush and Grass	93
Dump	6
Automobiles	5
Transformer	1
Out of Town	5
Still Alarms	19
False Alarms	8
Second Alarms	12

Causes of fire so far as known are as follows:

Incendiary	26
Sparks Locomotive	24
Chimneys	20
Smoking	9
Children	6
Dump	6
Oil Stove	5
Rubbish	5
Carelessness	3
Lightning	3
Accident	2
Wires	2
Electric Heater	1
Explosion	1

The amount of value, insurance, and loss by fire, is as follows:

Value of Buildings at risk	$318,300 00
Value of Contents at risk	148,175 00
Total	$466,475 00
Insurance on Buildings	$238,000 00
Insurance on Contents	100,600 00
Total	$338,600 00
Loss on Buildings	$48,941 00
Loss on Contents	19,960 00
Total	$68,901 00
Insurance paid on Buildings	$43,839 00
Insurance paid on Contents	15,577 00
Total	$59,416 00
Actual financial loss to owners of property by fire	$9,485 00

The loss by fire was fourteen and seventy-seven one hundreds per cent of the total value of the property at risk.

The actual financial loss resulting from fire to owners of property in Needham in 1924 was two per cent of the total value of the property at risk.

In conclusion I wish to express my appreciation for the co-operation of the permanent and call men of the department, also to the Honorable Board of Selectmen for their aid and support in all matters pertaining to this department.

Respectfully submitted,

H. HOWARD UPHAM,
Chief of Fire Department.

REPORT OF THE SUPERINTENDENT OF FIRE ALARM

Needham, Mass., December 31, 1924.

To the Honorable Board of Selectmen:

In accordance with the recommendations made last year, fifteen hundred feet of underground cable has been run this year. This makes all new cable in the square and completes the underground work until such time as the Edison and Telephone Companies change more of their poles. About two and one-half miles of new wire has been run on overhead construction; most of which was on Central Avenue, and some on Grant Street. Fifty new crossarms have been put up where the old ones were rotted out.

The lines and all the signal boxes have been thoroughly inspected and at the present time the system is in perfect working condition.

Three new signal boxes have been added this year, located as follows: Box 122 on the new high school building, Box 45 on Central Avenue near the Dwight School, and Box 321 on Greenough Street near Pine Grove and Avery Streets.

All work done on the system has been done under the general supervision of the Chief of the Fire Department as Superintendent of Fire Alarm. All of the labor, except in underground cable work for which some outside assistance was obtained, has been performed by Assistant Superintendent Hampton assisted by the permanent men in the Fire Department who have done about twelve hundred hours work in the Fire Alarm Department.

For the coming year I recommend the installation of a box on Greendale Avenue near the R. R. Bridge, one on Stevens Road, and one on Webster Street, near Howland Street. I would also recommend that signal boxes be placed on all of the school houses and the hospital.

Respectfully submitted,

H. HOWARD UPHAM,
Superintendent of Fire Alarm.

REPORT OF FOREST WARDEN

Needham, Mass., December 31, 1924.

To the Honorable Board of Selectmen:

I herewith submit my 16th annual report as Forest Warden.

In accordance with the statutes the necessary notices relative to the necessity of securing a written permit from the Forest Warden before building a fire in the open were published in the *Needham Chronicle* in the month of February.

During the year 1,277 written permits for burning rubbish, grass and brush were issued from this office. Due to the dry periods occurring this year and the fact that the granting of permits was suspended in such periods by order of the State Forester, there were 374 less permits issued this year than last. During the dry seasons when forest fires were a serious menace, the forest warden made patrol trips through the wooded sections of the Town. The Fire Department was called six times to rubbish fires for which permits had been issued.

Residents desiring to burn rubbish in the open are required by law to first obtain a written permit from the Forest Warden. The instructions printed on the permits should be carefully read and followed.

The following are extracts from the Massachusetts Forest Fire Laws:

Setting of Fires in the Open Air

No person shall set, maintain or increase a fire in the open air between March first and December first except by written permission of the state fire marshal, within the metropolitan fire prevention district as defined in Section twenty-eight, of Chapter one hundred and forty-eight, or, outside thereof, of the forest warden or chief of the fire department in cities and towns, or, in cities having such an official, the fire commissioner; provided, that debris from fields, gardens, and orchards and leaves and rubbish from yards may be burned on ploughed fields by the owners thereof, their agents or lessees, if such fire is at least two hundred feet distant from any sprout or forest land and at least fifty feet distant from any building and is properly attended, until extinguished; and provided, further, that persons above the age of eighteen may set or maintain a fire for a reasonable purpose upon sandy land or upon salt marshes or sandy or rocky beaches bordering on tide water, if the fire is enclosed within rocks, metal or other non-inflammable material. The forest wardens in towns and officials performing the duties of forest wardens in cities shall

cause public notice to be given of the provisions of this section, and shall enforce the same. Whoever violates any provision of this section shall be punished by a fine of not more than one hundred dollars or by imprisonment for not more than one month, or both. G. L. Chap. 48, Sect. 13.

Arrest Without Warrant

The Forest Warden or any of his deputies may arrest any persons setting or maintaining a fire in violation of the provisions of this Act. G. L. Chap. 48, Sect. 15.

Respectfully submitted,

H. HOWARD UPHAM,
Forest Warden.

REPORT OF SUPERINTENDENT OF MOTH DEPARTMENT

December 31, 1924.

To the Honorable Board of Selectmen:

I herewith submit the annual report of the Moth Department for the year 1924.

The insect pests show a marked decrease over last year. In some localities the Browntail Moth was found, but in very small numbers.

The Oak Leaf Roller appears to have been exterminated for three years beginning in 1919. This pest caused as much damage to the foliage as the Gypsy Moth. The Oak Leaf Roller puts in his appearance at the time the leaf bud is developing and destroys the buds. Only a very early spraying is effective with this pest, and after a four year struggle, has apparently been conquered.

The Elm Leaf Beetle was present in a number of places, but this menace was checked by spraying and the elm tree foliage was not damaged.

The Gypsy Moth is still in evidence in all parts of the Town but to a much less degree than ever before. This department is encouraged to believe that with continued efficient care the Gypsy Moth pest may soon become history.

The Satin Moth, however, has come to be a considerable menace. This moth may be identified by two rows of white spots on its back. It feeds exclusively on willow and all varieties of poplar trees. On a number of estates the poplar trees were entirely stripped of foliage. In order to preserve the foliage on these trees, it is absolutely necessary to spray them with arsenate of lead during the last week of May or the first week of June.

As predicted last year in the report of this department, the infestation of the Tent Caterpillar was very serious. This pest will feed on the foliage of any kind of tree, but it prefers fruit and wild cherry. To insure against the inroads of this caterpillar, the owners of fruit trees are advised to destroy all growth of wild cherry around their orchards or gardens. The nests of Tent Caterpillars should be destroyed when they first appear. To accomplish this tie a small bunch of rags or burlap to the end of a pole. Saturate the cloth in kerosene and draw it through the nest. Do not burn the nests as it will result in injury to the trees. This department sprayed no less than 30 miles of roadside in an effort to control the Tent Caterpillar in 1924.

The scouting and clipping of the Browntail webs and the creosoting of Gypsy Moth eggs will have to be continued this year. Although in steadily diminishing numbers, the egg clusters of both the Browntail and Gypsy Moths still appear in all parts of the Town and cannot be neglected in our year's program.

Three tons of arsenate of lead was used in spraying the Gypsy Moth and other pests. In no part of the Town did the foliage of shade trees suffer any damage and the spraying on private estates was most successful.

The continued co-operation of private property owners is very gratifying and in appreciation this department takes this opportunity to thank them.

GEORGE TWIGG,
Superintendent.

REPORT OF TREE WARDEN

Needham, Mass., December 31, 1924.

To the Citizens of Needham:

I herewith submit the annual report of the Tree Warden Department for the year ending 1924.

The necessity for road side brush cutting increases every year. Not only does the brush on curves and road intersections have to be cut yearly, but it has now become imperative to safeguard pedestrians on streets that have no sidewalks by cutting back the brush thus providing a zone of safety for foot travel.

This department has removed during the past year eleven dead shade trees from Highland Avenue, Central Avenue, Great Plain Avenue, and Fair Oaks Park. These trees, already weakened by the macadamized road construction

and root cutting made necessary in concrete sidewalk building, failed to rally from the serious damage done by the ice storm of four years ago.

Sidewalk building and new street construction have necessitated the removal of eighteen shade trees.

A considerable amount of trimming and removing dead limbs was accomplished this fall and winter. The shade trees have all been carefully inspected. Bark injuries and cavities were treated with an antiseptic paint which has a healing effect on the injured part and prevents diseases and rot from making inroads on the trees. Careless backing and turning around of automobiles has caused a major part of these bark injuries. A slight degree of care on the part of automobile drivers would eliminate such damage.

The department has planted shade trees on Great Plain Avenue and Bradford, Manning, Otis, Warren, and Webster Streets. A greater number of trees would have been set out but the prolonged drought in the fall made it impossible to carry out the planting program. The planting in the recently constructed section of Harris Avenue was completed. Elm alternated with spruce were set out in the center of the boulevard which greatly enhances its beauty. The department proposes to plant trees this spring on some of the newly accepted streets.

Considerable damage was done to the shade trees on Dedham Avenue by the moving of buildings. Provision has been made to insure against a repetition of such destruction. Arrangements have been made for this department to furnish the Selectmen with an estimate of the dimensions of buildings that may be moved through our streets, which record will be kept at the office of the Selectmen.

Respectfully submitted,

GEORGE TWIGG,
Tree Warden.

REPORT OF SEALER OF WEIGHTS AND MEASURES

Needham, Mass., January 1, 1925.

Needham Board of Selectmen:

I herewith submit the annual report of Sealer of Weights and Measures for year ending December 31, 1924.

One hundred and three annual inspections were made. Additional inspections have also been made from time to time.

The results of inspections have been very satisfactory.

Fees collected	$81 23
Amount turned over to Treasurer	$81 23

WILLIAM H. STANTON,
Sealer of Weights and Measures.

REPORT OF DOG OFFICER

Needham, Mass., January 1, 1925.

Needham Board of Selectmen:

The following report of Dog Officer for year ending December 31, 1924, is submitted.

Number of dogs licensed four hundred and thirty-eight, an increase of sixty over 1923.

Many complaints have been made of dogs running loose doing great damage to gardens in particular.

These complaints would be greatly lessened if indifferent and thoughtless dog owners would have more regard for their neighbor.

WILLIAM H. STANTON,
Dog Officer.

REPORT OF THE BUILDING INSPECTOR

December 31, 1924.

To the Honorable Board of Selectmen:

I herewith submit my eighth annual report as Building Inspector and the twelfth of this department.

The estimated cost of construction, a total for the year of $1,376,100 is shown by the monthly issue of permits as follows:

	No. Permits	Estimated Value
January	12	$55,800 00
February	9	26,700 00
March	21	99,950 00
April	31	113,675 00
May	43	131,625 00
June	34	121,375 00
July	32	217,050 00
August	36	74,800 00
September	40	143,730 00
October	39	133,335 00
November	36	178,560 00
December	22	79,500 00
	355	$1,376,100 00

The number of building permits issued from this office during the past year is 355, classified as follows:

	No. Permits	Estimated Value
Dwellings	144	$983,150 00
*Garage	127	81,950 00
Additions and Alterations	55	70,850 00
Blk. Stores	5	100,000 00
Church	1	65,000 00
Dairy	2	56,000 00
Miscellaneous	21	19,150 00
*Authorized by Selectmen, 3	355	$1,376,100 00

Five of the dwelling permits were for 2-family houses and three single dwellings and a barn have been remodeled for 2-family occupancy, making a total of nine 2-family dwellings during the year.

The total value of permits issued for the past eight years is $4,946,066. The year of 1924 makes a record for building operations in the Town. The value of building completed and under construction is far in advance of any one year in the history of Needham. The increase in building in 1924 over that of 1923 is $209,150, and the increase in the number of permits is 77.

All construction has been carefully inspected and made to comply with our building laws.

The number of permits for electric wiring issued during the year from this office is 372. These permits are issued from Fire Department Headquarters and the inspections are made by Joseph Alexander, Inspector of Wires, (residence) 262 Harris Avenue.

The total number of plumbing permits is 187. The plumbing permits are issued by the Inspectors of Plumbing J. F. Buckley, (residence) 109 Dedham Avenue, Needham, and Henry Thomas, West Street, Needham Heights.

Under the new building code in the By-Laws, the charges for permits in this department were raised and went into effect on November 1. Under the present scale of prices the department will be self supporting.

The amount collected for permits by this department and paid to the Town Treasurer, is as follows:

355 Building Permits	$580 00
372 Electric	350 75
187 Plumbing	281 00
Total	$1,211 75

Respectfully submitted,

H. HOWARD UPHAM,
Building Inspector.

REPORT OF PARK COMMISSIONERS

To the Honorable Board of Selectmen:

The Park Commissioners respectfully submit their annual report:

During 1924, Thorpe Memorial, Vesta and Noyes Parks; Needham Heights Common, Needham Station plot; the Bathing Reservation and minor plots located near the Public Library, at Hurd's Corner and at the junction of Webster Street and Greendale Avenue, have come under our jurisdiction.

For the maintenance and improvement of these public properties we have expended the sum of $1,297.13 as follows:

Labor	$670 54
New shrubbery and trees	106 00
Repairing flagpole and purchase of flags	203 50
Lifeguard's salary, bathing reservation	112 00
Material	135 09
Bedding plants	70 00
	$1,297 13
Balance on hand December 31, 1924, which reverted to the Town Treasurer	4 37
	$1,301 50
Town's appropriations	1,150 00
Excess cost of maintaining and improving parks over and above the Town's appropriations	$151 50
Private donation	70 00
Unpaid balance December 31, 1924	$81 50

The Town granted during the year 1924, appropriations of $1,150.00 in order that we might carry on the routine work of the department and also make certain permanent improvements in Thorpe Memorial, Noyes and Vesta Parks.

The work upon Thorpe Memorial Park was carried out but owing to a circumstance unforeseen at the time of reporting and to the increased cost of labor for routine work and improvements we were obliged to curtail our plans for Vesta and Noyes Parks. During a heavy gale early in 1924, it became apparent that the flagpole on Needham Heights Common was in a condition dangerous to human life. This flagpole was taken down, shortened, strengthened, and solidly relocated in the center of the plot. New flower

beds were laid out and constructed and were filled with flowering bedding plants to the donors of which, Mr. W. H. Carter and Mr. Preston Mitchell, the Commissioners express on behalf of the Town its appreciation. This work was a valuable, permanent, necessary improvement and was imperative.

In addition to the routine upkeep of the parks, we have carried out improvements at:

Thorpe Memorial Park: spading, raking and seeding of barren spots formerly occupied by shrubs; preparation of 18 tree pits; purchase and planting of 18 flowering hawthorns, viburnums, and dogwoods.

Noyes Park: spading, raking and seeding of barren spots formerly occupied by shrubs.

Vesta Park: removal of two badly located tress damaged by ice, and loaming and reseeding.

Needham Heights Common: removal of obsolete fountain and unsightly fence, and the purchase and planting of an elm, in addition to work noted above in connection with flagpole.

Needham Station plot: removal of obsolete fountain, and the purchase and planting of two elms, which, it is hoped, will beautify and shade an otherwise hot and dusty area.

The Bathing Reservation has been in charge of the life guard, Mr. Enos G. Nickerson and that it is popular among the younger poeple is shown by the average daily attendance, on their respective days, of 30 boys and 25 girls.

The Commissioners desire to carry out complete improvements at Noyes and Vesta Parks as outlined in their report for 1923 but hesitate to recommend additional expense to the Town at this time. An estimate of $514.80 has been received for the *complete* regrading and rehabilitation of Vesta Park. This would make Vesta Park a verdant, pleasant, resting place and a satisfaction to the neighborhood and to the community. While the Commissioners question the advisability of asking for and expending this entire amount now, it is, however, their intention to undertake a part of this work during the coming year.

Consequently, the Commissioners, having endeavored under extraordinary and unforeseen circumstances, to administer the parks wisely and the Town's appropriation economically, do now ask that the Town maintain without increase the appropriation of 1924 and set aside for the upkeep and improvement of the parks during 1925 the sum of $1,150.00.

Respectfully submitted:

PRESTON MITCHELL, *Chairman*,
I. TUCKER BURR, Jr., *Secretary*,
FREDERICK KINGSBURY.

REPORT OF MEMORIAL PARK TRUSTEES

To the Inhabitants of the Town of Needham:

The dry summer of 1924 so retarded the growth of the grass on the athletic field that it was not until fall that it could be used for games. However, after the fall rains a good sod was formed and the field was used during the fall by the High School, the Boy Scouts, and the Soccer Club. The dangerous cellar hole and other holes have been filled.

A considerable area around the Legion home was graded and seeded, the grass getting a good start during the summer. The driveway to the Legion home was built and the roof of the house reshingled.

The Legion staged a fine Fourth of July celebration on the Park and ran a successful series of band concerts during the summer. The Chautauqua was also held on the Park.

The War Department of the United States donated a sixteen foot Navy gun to the Town. Plans for the mounting of this gun are being considered. The band stand has been moved from the Town Common to the Park.

T. J. CROSSMAN, Jr., *Chairman*,
O. H. STARKWEATHER,
ROSCOE A. CARTER,
WALLACE G. RAE.

REPORT OF PLANNING BOARD

The Planning Board herewith submits its annual report for the year 1924.

The larger part of the work of the Board has been concentrated on the preparation of a zoning ordinance and Town map as per the vote of the Town Meeting in March. In addition to the regular weekly meetings a number of special meetings have been held. A considerable amount of field work has also been done.

A Zoning Engineer, Mr. Edward T. Hartman of Boston, who is the adviser to the state on zoning and Town Planning, was retained as an adviser to the Board. A "Use Map" was then prepared showing the present uses of property in the Town and a tentative zoning ordinance drawn up.

Four public hearings were held in the spring for different sections of the Town to learn from the residents just how they wished the Town zoned. These hearings were advertised in the local papers, flyers were distributed by the school children to their houses, flyers were inserted with the Sunday newspapers and notices posted in prominent parts of the Town. At a subsequent hearing a proposed zone map was

presented for general discussion to get any further ideas or suggestions which the citizens might have to offer.

The final zoning map and ordinance were then prepared and printed and a copy mailed to every registered voter in the Town for consideration in preparation for the special Town Meeting of September 23, which was to consider this matter.

After an interesting discussion of zoning, and zoning as proposed by the Planning Board, it was voted to refer the matter back to the Board for further study, and for them to report with another plan at the regular Town Meeting in March, 1925. Hearings duly advertised in the local papers were again held in the fall to obtain any new suggestions that might go toward improving the zoning ordinance or map.

The preparation of an adequate Town map as authorized by the Town Meeting in March has been started and is now nearing completion.

In addition to the routine work that comes before the Board during the year, many plans for locations of new streets and developments of properties have been submitted. These have been studied and recommendations made to the Board of Survey regarding them.

ERNEST B. ALLEN, *Chairman*,
LAURENCE S. CALDWELL, *Secretary*,
GORDON W. HERDMAN,
FRED A. NORCROSS,
ARTHUR W. ROHN.

REPORT OF THE SEWER COMMITTEE

To the Citizens of Needham:

December 31, 1924.

The committee on Sewerage respectfully submits the following brief outline of its activities to date:

At the annual Town Meeting of 1924, the Town by its vote accepted Chapter 59 of the Acts of 1924, an act entitled, "An Act providing for the admission of the Town of Needham to the South Metropolitan Sewerage System and authorizing said Town to construct and operate a system of sewers and to borrow outside the statutory limit of indebtness therefor."

Under Article 45 of the Town Warrant the Town further voted to appoint a committee of three citizens to carry out the provisions of the aforementioned act—one member to be appointed by the Board of Selectmen and two members to be appointed by the Finance Committee. Pursuant to the provisions of this vote Mr. Leonard Dawson was appointed by the Board of Selectmen and Messrs. George A. Lord and N. LeRoy Hammond by the Finance Committee.

Soon after appointment, the committee organized with Mr. Lord as Chairman and Mr. Hammond as Secretary. In the early part of September Mr. Dawson resigned from the committee owing to plans for an extended absence from Town and Mr. Edward Seaver was appointed by the Board of Selectmen to fill the vacancy. The committee at this time desires to express their appreciation of the untiring efforts of Mr. Dawson while he served on this committee.

While the committee could but recognize that the Town in its action on accepting the "Sewerage Act" clearly indicated the desire of the citizens for a sewerage system, yet it was deemed advisable for the committee to determine as to the necessity of such a system. Considerable study has been made on this subject and the committee has been surprised to learn of the unsanitary conditions existing in certain sections of the Town due to the lack of proper sewerage facilities and strongly recommend that a system, at least of sufficient magnitude to eliminate the existing menaces to public health, be inaugurated at the earliest possible time. Before undertaking definite recommendations, the committee decided that an intensive study should be made of the entire question in order that such a construction as might be recommended for the present would adapt itself to the future needs of the Town.

Your committee has carefully reviewed the report of the former committee and early in September appointed Messrs. Barbour and Dixon of Boston as Consulting Engineers. Certain changes in the 1923 plan were suggested by your committee and after examination in detail by the engineers, were adopted by the committee and show a substantial saving in the cost of sewerage installation.

As required by Section 15 of the "Sewerage Act" for Needham, the Committee made application to the State Department of Public Health for the approval of plans adopted by the committee. After due notice to the public and a hearing, the Department of Public Health approved the plans on November 26, 1924, as follows:

To the Committee on Sewerage,
Needham, Massachusetts.

Gentlemen:—The Department of Public Health received from you on November 6, 1924, the following application for the approval of plans of a sewerage system for the Town of Needham under the provisions of Chapter 59 of the Acts of the year 1924:

> "The Committee on Sewerage of the Town of Needham hereby makes application for the approval by the Department of Public Health as provided for

in Chapter 59 of the Acts of 1924, of a plan of sewerage for the Town.

"The committee submits, herewith, a report entitled 'Report of the Sewer Committee of the Town of Needham to the Adjourned Annual Town Meeting, April 9, 1923, Transmitting the Report of Barbour and Dixon, Engineers.'

"The present committee has adopted the plan substantially as presented in the report.

"Messrs. Barbour and Dixon of Boston have been appointed Consulting Engineers to the committee, and have been instructed to furnish such further information as you may desire.

The application was accompanied by a report of the committee and a plan of the proposed works prepared by Barbour & Dixon, Engineers, of Boston, and dated February, 1923. The plan presented provides for the collection and disposal of the sewage of the main portion of the Town by gravity into the so-called Wellesley trunk sewer of the South Metropolitan sewerage district through a main sewer in Dedham Avenue connecting with the said Metropolitan sewer near the northerly bank of the Charles River and just west of Dedham Avenue. The plan also provides for the collection of the sewage of the Rosemary Brook district, so-called, in the northwesterly part of the Town at a pumping station to be located on the northerly side of West Street a short distance east of Rosemary Brook, from which the sewage will be pumped into the main sewer of the gravity district at the junction of Highland Avenue and West Street. Provision is also made in the plan as subsequently revised for the collection of the sewage of the Upper Falls District, so-called in the extreme northeasterly part of the Town at a pumping station to be located close to the bank of the Charles River and a short distance up stream from the Woonsocket branch of the New York, New Haven & Hartford Railroad, from which the sewage is to be pumped into the gravity system at the junction of Highland Avenue and Webster Street.

In accordance with the requirement of the statute, the department gave a hearing to parties interested at its office Room 546 State House, on Tuesday, November 18, after due notice to the public.

After this hearing, at which no objection was made to the approval of the plan, the department, having considered the plan and information submitted and the reports of its engineers thereon, voted to approve the proposed plan under the provisions of Chapter 59 of the Acts of the year 1924. The department suggests that in the construction of the works for the Upper Falls District the main sewers between

Highland and Central Avenues be laid, if practicable, at a somewhat steeper slope than shown on the plans submitted and that the pump well be lowered correspondingly.

The plan herein approved is entitled "Needham Sewerage System Plan Showing Lateral and Intercepting Sewers Adopted by 1924 Sewerage Committee, George A. Lord, Chairman; Edward Seaver, N. L. Hammond, Barbour & Dixon, Engineers, F. A. Barbour, Supplementary Plan — November 1924, Showing (in Red Lines) proposed changes in location of trunk sewers and Upper Falls pumping station from that shown in original plan dated February, 1923."

Respectfully,

(Signed) EUGENE R. KELLEY,
Commissioner of Public Health.

It is the purpose of the committee to make a special report to the Town before the annual Town Meeting of 1925 upon the details of its work together with its recommendations to the Town relative to the matter of sewerage.

Respectfully submitted,

The Sewerage Committee

GEORGE A. LORD, *Chairman*,
EDWARD SEAVER,
N. LEROY HAMMOND.

LIST OF JURORS

William F. Alden	Foreman	598 Central Avenue
John Austin Amory	Cotton broker	Chestnut Street
Robert H. Anthony	Salesman	Cleveland Road
Frank B. Arnold	Bookkeeper	Mark Lee Road
Alfred T. Baker	Retired	Great Plain Avenue
John H. Beless	Foreman	42 High Street
Stanley O. Bezanson	Salesman	167 Warren Street
Stuart L. Blake	Engineer	38 Kimball Street
Harrie I. Brett	Banker	73 Fair Oaks Park
John E. Brundrett	Overseer	44 Crescent Road
Harry H. Bruns	Clerk	61 Kingsbury Street
I. Tucker Burr, Jr.	Clerk	South Street
Harold B. Church	Trucking	Harris Avenue
Charles P. Cobb	Machinist	31 Chestnut Street
Samuel F. Cohoon	Carpenter	Dedham Avenue
Albert E. Collishaw	Machinist	489 Central Avenue
G. Waldo Crawley	Salesman	May Street
Harley E. Crisp	Clerk	Highland Avenue
Thomas J. Crossman, Jr.	Clerk	Maple Street
Harry L. Dodge	Carpenter	27 Maple Street
Charles M. Donahue	Clerk	Marshall Street
John F. Durbin	Clerk	85 Chestnut Street
Edward J. Eichler	Salesman	53 Powers Street
Redington Fiske	Broker	South Street
Robert Fockens	Architect	251 West Street

F. Murry Forbes	Real estate	Charles River street
Edward J. Foster	Clerk	328 Central Avenue
Robert N. Gilbert	Salesman	709 Webster Street
Robert L. Gooding	Chauffeur	Powers Street
Lloyd H. Guptill	Accountant	56 Warren Street
Julius F. Haller	Insurance	Coulton Park
Arthur S. Hamilton	Manufacturer	Maple Street
Sampson Hammersley	Shipper	15 Avery Street
Arthur R. Hanks	Machinist	131 Chestnut Street
Christian H. Hansen	Leather dealer	24 Bradford Street
Rolla E. Healy	Electrical engineer	Glenwood Road
Edward G. Herdman	Stained glass	131 Fair Oaks Park
Kenneth S. Herdman	Designer	131 Fair Oaks Park
Robert B. Hill	Publisher	11 May Street
Stanley M. Hollis	Insurance	3 Brookline Street
Augustus S. Hutchinson	Agent	7 Brookline Street
Charles E. Johnson	Salesman	52 Marked Tree Road
Harry Johnson	Machinist	415 Central Avenue
George B. Jones	Machinist	25 Avery Street
Austin H. Keyes	Superintendent	105 Rosemary Street
Walter L. Libby	Tile layer	90 Kingsbury Street
William F. Leach	Manager	Webster Street
Clifford M. Locke	Lumber dealer	Great Plain Avenue
Harry M. Lyman	Manager	34 Bradford Street
George D. Martin	Machinist	Central Avenue
Harry McMath	Garage keeper	Hunnewell Street
Carleton G. McIntosh	Merchant	Marked Tree Road
Theodore McIntosh	Farmer	Great Plain Avenue
Herbert L. Moore	Salesman	730 Webster Street
Charles B. Moseley	Manufacturer	Oakland Avenue
John Nichols	Superintendent	Fisher Street
Fred A. Norcross	Architect	Fair Oaks Park
Frederick W. Notman	Manufacturer	South Street
Clarence M. Parry	Architect	Stevens Road
Joseph E. Patterson	Salesman	Warren Street
Francis A. Perry	Bookkeeper	312 Central Avenue
Everett F. Poland	Superintendent	68 Chestnut Street
Austin Potter	Farmer	Charles River Street
William H. Powell	Mill hand	Brookline Street
S. Frank Quinlan	Machinist	59 Dale Street
Wallace G. Rae	Superintendent	3 Cottage Avenue
Robert C. Reece	Accountant	60 Fair Oaks Park
Paul B. Richwagen	Florist	19 Rosemary Street
John A. Salman	Manufacturer	Glenwood Road
Frank C. Sanders	Superintendent	83 May Street
Frank I. Sewall	Inst. Maker	170 Chestnut Street
Stephen W. Smith	Salesman	Chestnut Street
Harry B. Russell	Architect	Grove Street
Charles E. Spicer	Mill hand	Dale Street
Harold E. Stanwood	Bookkeeper	30 Bradford Street
Coria E. Stata	Builder	286 Webster Street
Robert H. Storer	Clerk	2 Fair Oaks Park
Stanley B. Swaim	Insurance	Great Plain Avenue
John D. Talmadge	Retired	Melrose Avenue
John A. Tilton	Farmer	High Rock Street
Owen A. Thomas	Salesman	Manning Street
F. Ernest Thorpe	Real estate	19 Dedham Avenue
James H. Whetton	Superintendent	Mark Lee Road
Arthur C. Wickson	Teamster	South Street
Samuel Willgoose	Machinist	10 Manson Road
Leon I. Wood	Clerk	66 Powers Street
George A. Young	Clerk	50 Mayo Avenue
Louis Zepfler	Coal dealer	115 Fair Oaks Park
Louis H. Zepfler	Chemist	115 Fair Oaks Park

REPORT OF DEPARTMENT OF PUBLIC WELFARE

January 30, 1925.

To the Inhabitants of the Town of Needham:

In submitting our annual report for 1924, we respectfully call your attention to the part of the statistical report which shows the comparative cost of aid rendered since the department was instituted. The rate per capita shows quite a marked decrease since 1921.

Although there is an unexpended balance of $1475.07 from our regular appropriation and $850.94 from the deficiency appropriation returned to the Treasurer we are unable to recommend an appropriation of less money this year as our estimate of known expenses is $14,295. The deficiency appropriation asked for is $900, this is $600 less than last year.

We still feel the necessity and reiterate the need of closer co-operation between all organizations, clubs, and individuals who are interested in doing social work for the reason that the work will be better done and the recipients will have received more lasting and beneficial results.

Respectfully submitted,

EVAN C. THORPE, *Chairman*,
SUSAN W. FISKE,
ALFRED T. BAKER.

STATEMENT OF APPROPRIATION AND EXPENDITURES

1924 Expenditures ...	$13,524 93	1924 Appropriation	$15,000 00
Balance Unexpended .	1,475 07		
	$15,000 00		$15,000 00
Deficiency Expenditure	$649 06	1923 Deficiency Appropriation ..	$1,500 00
Balance Unexpended .	850 94		
	$1,500 00		$1,500 00

Expended from 1924 Appropriation	$13,524 93
Expended from 1923 Deficiency Appropriation	649 06
Total Expenditure for year 1924	$14,173 99

RECORD OF CASES FOR YEAR 1924

No. of Case	Personnel	Duration of Aid	Type of Aid	Amount
466	Family of 3	12 mos.	Cash	$525 72
365	One	15 days	Hospital	34 29
408	Family of 4	12 mos.	Cash	404 12
199	Family of 3	11 mos., 1 wk.	Cash	341 00
420	Family of 7	12 mos.	Cash and hospital	921 53
343	One adult	12 mos.	Cash, rent, fuel and med. attention	306 25
211	Family of 2	3 wks.	Cash	25 00
203	One adult	7 mos.	Cash and hospital	330 72
205	Family of 9	3 mos.	Cash	135 72
204	One	5 days	Hospital	11 25
264	Family of 2	12 mos.	Cash	262 84
477	One adult	12 mos.	Cash	395 12
234	Family of 2	7 mos.	Cash and med. attention	357 00
444	Family of 3	12 mos.	Board	471 42
421	Family of 3	12 mos.	Cash and fuel	713 68
212	Family of 4	2 wks.	Cash	20 00
463	Family of 3	6 mos.	Cash	135 00
462	One	9 mos.	Infirmary	267 00
431	Family of 3	12 mos.	Cash and fuel	498 65
422	Family of 4	12 mos.	Cash	630 84
214	One adult	203 days	Hospital	441 14
479	Family of 5	8 mos., 2 wks.	Cash and hospital	244 00
207	One adult	4 mos.	Cash	123 00
195	Family of 5	12 mos.	Cash, groceries, fuel, rent, prov. and med.	1,020 63
472	Family of 7	12 mos.	Cash	946 28
404	Family of 4	12 mos.	Cash and fuel	763 72
198	One adult	12 mos.	Hospital	639 49
206	Family of 8	2 mos., 2 wks.	Cash	198 00
457	Family of 7	12 mos.	Cash	644 84
120	One adult	6 mos.	Board	129 59
335	Family of 2	12 mos.	Board	209 06
481	Family of 3	7 mos.	Rent and fuel	163 95
200	Family of 8	1 wk.	Cash	10 00
208	One adult	26 days	Hospital	40 71
209	One adult	14 days	Hospital	60 25
59	One adult	12 mos.	Board	217 92
416	One adult	1 mo.	Cash	22 84
464	Family of 6	12 mos.	Cash, rent, and fuel	940 22
448	Family of 3	12 mos.	Cash and fuel	228 75
210	One adult	8 days	Hospital	16 00

Total Aid Rendered	$13,847 54
Miscellaneous	26 45
Agent's Salary	300 00
Total Expenditures	$14,173 99
Reimbursements during 1924	4,750 62
Net Expenditure	$9,423 37

COMPARATIVE CLASSIFICATION OF AID RENDERED

	1914	1915	1916	1917	1918	1919	1920	1921	1922	1923	1924
Board	$1,506 76	$2,079 13	$1,524 75	$839 18	$669 87	$1,250 61	$2,001 19	$1,612 57	$2,465 63	$1,302 76	$1,027 99
Rent	899 67	950 00	946 00	1,024 00	1,030 00	1,124 00	779 00	605 00	802 00	930 00	953 00
Food	1,388 34	1,373 84	1,298 94	1,695 12	1,889 40	2,548 17	776 81	142 67	172 98	316 85	284 32
Fuel	291 61	324 23	317 93	307 30	297 80	391 15	367 95	299 05	355 03	371 48	339 85
Medic. & med. aid	531 90	371 18	265 16	76 70	74 27	56 05	41 84	115 71	263 71	200 50	96 00
Agent's salary	180 00	180 00	180 00	180 00	180 00	240 00	240 00	290 00	300 00	300 00	300 00
Misc. & dept. exp.	96 75	123 46	181 33	191 26	294 79	154 98	90 76	451 73	172 97	74 87	31 45
Hospital	601 67	670 36	370 52	915 49	995 71	1,244 86	623 39	832 44	330 35	1,051 79	1,819 38
Burials	.....	187 96	53 00	30 00	196 50	.....	42 00	146 00	271 00	25 00	.....
Cash disbursements	867 70	728 52	852 20	1,467 18	1,736 90	3,780 32	7,103 57	12,978 13	12,519 56	9,960 36	9,322 00
Gross expenditure	$6,364 40	$6,988 68	$5,989 83	$6,726 23	$7,365 24	$10,790 14	$12,066 51	$17,473 30	$17,653 23	$14,533 61	$14,173 99
Reimbursements	851 95	1,401 23	876 25	1,134 37	576 55	1,117 81	1,856 47	4,164 42	11,059 59	4,602 02	4,750 62
Net expenditure	$5,512 45	$5,587 45	$5,113 58	$5,591 86	$6,788 69	$9,672 33	$10,210 04	$13,308 88	$6,593 64	$9,931 59	$9,423 37

COMPARATIVE COST OF AID RENDERED

	1914	1915	1916	1917	1918	1919	1920	1921	1922	1923	1924
Hospital and infirmary per person per day	$1 12	$1 12	$0 56	$0 86	$0 86	$1 88	$1 79	$2 11	$2 58	$2 07	$1 86
Temporary aid, including M. A. per case, per day	33	42	63	74	96	1 18	1 44	1 78	1 70	1 70	1 49
Boarded or fully supported per person per week	4 14	3 97	3 69	4 39	4 62	3 99	3 44	3 43	5 00	3 58	4 19
Number of cases aided	46	68	43	36	37	46	36	45	41	33	40
Number of persons aided	136	155	107	89	109	143	128	165	137	101	125
Mothers' aid cases, per person per week	.....	.....	.....	.....	.....	2 46	2 89	2 92	3 12	2 80	2 65
Cost per inhabitant based at 6600 population	93	89	77	85	1 03	1 47	.....	.....	.....	.....	.....
Cost per inhabitant based at 7000 population	.....	.....	.....	.....	.....	.....	1 45	1 90	94	1 42	.....
Cost per inhabitant based at 8000 population	.....	.....	.....	.....	.....	.....	.....	.....	.....	.....	1 18

NOTE: Average cost per inhabitant for year 1922 as shown above is 94c. This seeming reduction over previous years is accounted for in the fact that the reimbursements in 1922 were for aid rendered in year 1921 and prior. In order to judge the average cost per inhabitant, we suggest that 1921 and 1922 be averaged which shows a cost of $1.42 for years 1921 and 1922.

REPORT OF THE TRUSTEES OF THE NEEDHAM FREE PUBLIC LIBRARY

January 21, 1925.

The Trustees feel pride in the fact that our library in 1924 circulated 53,848 books, a much larger number than is reported by several of the smaller cities of the Commonwealth. Beginning with 1925 there is to be a deposit station in the Parker School at Charles River Village. The station in the Harris School has for years been a notable success, due chiefly to the public spirit of Miss Mary E. Glancy, who has given much time out of school hours to making it a useful and popular branch library. The deposit station in the Eliot School is of more recent origin succeeding a delivery station. With the large increase in business in the library the Trustees have sought by making the equipment ample and convenient to postpone the necessity for the employment of an additional assistant. In the near future stacks above those in the main hall, with the accompanying stairways and galleries, will have to be added, as originally planned. In the mean time the Trustees are using the basement for a considerable number of books, intending to postpone as long as possible the large expenditure of money required for new steel stacks, galleries, etc. It is not convenient for the staff to get and replace books kept in the basement but at present the less active sections of the library are there.

On March 28, 1924, Miss Angie E. Tracy left the service of our Town, and gave up library work. She had resigned the previous autumn, but the Trustees found it difficult to secure a satisfactory librarian at the salary we paid, Miss Tracy having set a high standard of efficiency, and she was persuaded to remain through the winter. She had been with us only twenty-one months, but is a thoroughly trained librarian with enthusiasm for the work, devoting her whole time and energies to it, and she did much for the library. Miss Barbara Abbott succeeded her beginning with September. Miss Abbott is a graduate of the School of Library Science in Simmons College, class of 1923, and when she accepted the position at Needham was in charge of the Reference Department of the Radcliffe College Library. The Trustees are well satisfied with their selection of a librarian.

Respectfully submitted for the Trustees of the Free Public Library.

GEORGE K. CLARKE,
Chairman.

NEEDHAM FREE PUBLIC LIBRARY
LIBRARIAN'S REPORT

1924

The following report is respectfully submitted:

Statistics

Days library was open	304
Total circulation	53,848
Average daily circulation	177
Largest daily circulation, March 15th	356
Smallest daily circulation, Dec. 24th	43
Number of names registered in 1924	589

Accessions

Added by purchase	695
Added by gift	46
Added by binding	15
Added by State	1
Added by Town	1
Total gain	758
Withdrawn	31
Net gain	727

Circulation

Total circulation of books for home use	53,848
Increase from circulation of 1923	2,725
Total circulation of magazines for home use	3,737
Total juvenile circulation from Main Library	15,479

Circulation From Main Library by Classes

General works	261
Philosophy	153
Religion	150
Sociology	1,568
Language	396
Science	715
Useful arts	822
Fine Arts	704
Literature	1,818
History	1,961
Travel	183
Biography	1,434
Total non-fiction	10,165

Fiction	34,860
Magazine	3,153
Total	48,178
Increase from 1923	3,224

Circulation From the Needhamdale Deposit Station

Fiction	4,187
Non-fiction	279
Magazines	584
Total circulation	5,050
Increase from 1923	21

Circulation From the Eliot School

Total circulation	620
Decrease from 1923	520

The library wishes to thank the following persons who have been donors of books during the year: Mrs. Arthur H. Littlehale, Mr. George K. Clarke, Mr. John W. Titus, Mrs. Storrow, Rev. Ben F. Allen.

The librarian wishes to express to the Trustees and to the Library Staff her appreciation of their generous support and co-operation.

Respectfully submitted,

BARBARA ABBOTT,
Librarian.

TOWN OF NEEDHAM

THIRTY-FIFTH ANNUAL REPORT

OF THE

WATER COMMISSIONERS

FOR THE YEAR 1924

NEWTON
GARDEN CITY PRESS, Inc.
1925

ORGANIZATION OF WATER DEPARTMENT

Commissioners

	Term Expires
PHILIP A. RAND, *Chairman*	1926
CHARLES W. JONES, *Secretary*	1925
HENRY THOMAS	1927

Clerk and Superintendent
GEORGE A. ADAMS

Engineer at Pumping Station
CHARLES H. MITCHELL

Regular Meeting of the Board
Second Tuesday of each month, at 7.30 p.m.

Telephones
Needham 300, Superintendent's residence
Needham 671-J, Assistant Superintendent's residence
Needham 230-W, Commissioner's office
Needham 186-R, Pumping Station

NEEDHAM WATER COMMISSIONERS
Date of Election and Length of Service

John Moseley	1890–1893
James Mackintosh	1890–1896
John M. Hodge	1890–1900
George A. Adams	1893–1896
Edmund G. Pond	1896–1902
Edmund G. Pond	1904–1919
Frederic G. Tuttle	1896–1903
George H. Toone	1900–1912
William Carter	1902–1918
Albert E. Collishaw	1912–1919
Walter K. Queen	1918–1918
Philip A. Rand	1918–(now in office)
Henry Thomas	1919–(now in office)
Charles W. Jones	1919–(now in office)

REPORT OF THE WATER COMMISSIONERS

To the Inhabitants of the Town of Needham, Massachusetts:

The Water Commissioners submit their thirty-fifth annual report for the year ending December 31, 1924.

At the annual Town meeting in March, Mr. Henry Thomas was re-elected Water Commissioner for a term of three years.

The board organized by electing Mr. Philip A. Rand, chairman; Charles W. Jones, secretary; and appointing George A. Adams, clerk and superintendent.

Extension of Mains

The following extensions of six-inch mains have been made in 1924:

Avery Street — From 1923 extension to the house of Keith Douglas.

Coolidge Avenue—From Great Plain Avenue, southerly.

Emerson Road — From Chestnut Street to the houses of Alger E. Eaton and Roby S. Thomas.

Hemlock Street — From 1916 extension to the house of Jay Tracy.

Henderson Street — From 1916 extension, southerly.

Lawton Road — From 1922 extension, easterly.

Oak Knoll Terrace — From Great Plain Avenue to the houses of A. B. Cowdrey and Lewis E. Thayer.

Prince Street — From 1923 extension to the houses of Ralph Johnson and Willard E. Doane.

Prospect Street — From Great Plain Avenue to the houses of Messrs. Stata, Hampton, and Marcoldi.

New Pumping Station — An eight-inch force main from New Pumping Station to South Street.

Extension of pipe smaller than four-inch have been laid in the following streets:

Ellicott 577.3 feet, Harris Avenue 213.1 feet, Hunnewell 137.5 feet, Mark Lee Road 99.4 feet, May 338.0 feet, Oak Knoll Terrace 203.3 feet, Otis 45.8 feet, Upland Road 205.0 feet.

All of the extensions were made under a six per cent, ten-year guarantee.

Hydrants

The hydrants have been painted, after receiving their customary inspection and repairing, to put them in first-class working order.

Water Rates

As authorized by vote of the Town in 1924.

The minimum advance water rate on each service shall be $10 per annum, from April 15 to April 15, and pays for 2,500 cubic feet of water if used between these dates.

Water used in excess of 2,500 cubic feet, and under 202,500 cubic feet will be charged at the rate of twenty cents per 100 cubic feet.

Water used in excess of 202,500 cubic feet will be charged at the rate of eleven cents per 100 cubic feet.

Bills for the minimum advance water rate of ten dollars, shall be rendered April 15, and will include the charges for excess water for the year ending on that date, except if the water used between April 15 and October 15, in the same year exceeds 2,500 cubic feet, a bill for such excess shall be rendered and payable October 15, or, if the meter readings indicate that a large amount of water is being used on any service, the bills shall be rendered and payable monthly.

Increasing and Protecting Water Supply

In 1923 we reported the contemplated plan of increasing the water supply, as follows: "The Colburn House" that was near these driven wells, has been moved to Dedham Avenue, near the Pumping Station, and will be put in condition, to be occupied by the Chief Engineer, in the spring.

We can now drive additional wells, and get an electric auxiliary pumping unit and pump directly into the distributing system. This pump can be used in case of any trouble with the present pumping plant, or during the period of low water. This plan will be thoroughly tested as to quality of water and feasibility, before we make it a part of the pumping system, and if it does not prove advisable, we will drive test wells in another locality.

Whatever plan is adopted, it will be necessary to ask the Town for an appropriation, or issue of bonds, for the same, and an article will be in the warrant at the annual Town Meeting.

Before entering upon this plan and asking the town for an appropriation, the matter of taking water from the Metropolitan System was taken up with the Commissioner in charge as follows:

TOWN OF NEEDHAM
WATER DEPARTMENT

Needham, Mass., March 24, 1924.

Metropolitan Water Commission,
No. 1 Ashburton Place, Boston, Mass.

Gentlemen:—Owing to the condition of the water supply

of this Town during the fall of 1923, it becomes necessary for us to look for an additional water supply. In order to decide this matter intelligently we would like to get from your board the cost and all other necessary data for this Town to be connected with the Metropolitan Water System, so that we can get from this source a sufficient quantity of water to supplement our present supply.

Would it be practicable and possible from your standpoint to have us install a pump and take water from the conduit that runs through our Town for this auxiliary supply?

Very truly yours,

PHILIP A. RAND,
CHAS. W. JONES,
HENRY THOMAS,
Water Commissioners of Needham, Mass.

GEORGE A. ADAMS, *Clerk.*

March 28, 1924.

Mr. Philip A. Rand.
Chairman, Water Commissioners,
Needham, Mass.

Dear Sir:—The letter of the Water Commissioners of the Town of Needham, dated March 24, was duly received and carefully considered. As I understand that it was your wish to have a reply at an early date so that the matter may be discussed at a Town Meeting next week, the Commission requested the engineer to make a preliminary study of the problem and a report based on such preliminary and somewhat hasty study.

I am therefore writing you this letter as a partial reply to your inquiry and not as a formal determination of the Commission as to the exact cost of admission to the Metropolitan Water District. If the Water Commissioners desire the Metropolitan District Commission to make a further detailed study of the problem and fix an exact price for admission to the Metropolitan Water District the matter will be given attention upon receiving a further inquiry from you.

As the Town of Needham is within ten miles of the State House it may be admitted to the Metropolitan Water District upon payment of such sum of money as the Commission may determine and thereafter obtain a portion or all its water supply from the Metropolitan Water Works, paying therefor an annual water assessment computed on the same basis as prescribed by law for the cities and towns now in the district.

Inasmuch as the Town is bounded on the south and northeast by the Charles River for a length of approximately twelve miles, it seems to our Chief Engineer that an abundant

ground water supply may be obtained near at hand by enlarging the existing works of the Town, especially in view of the fact that the present average consumption is understood to be less than 500,000 gallons per day.

The Sudbury Aqueduct extends along the northwesterly portion of the Town and is located about one and one-half miles from the main village. It is not considered good engineering practice to cut into a masonry aqueduct and it is not possible to guarantee continuous and satisfactory service from an aqueduct as the water is shut off at times for the cleaning and repair of the aqueduct. Furthermore, a plan is now being considered by which filters will be located at the lower end of the Sudbury River Aqueduct and in that event unfiltered water of poor quality would flow in the aqueduct through the Town of Needham.

Therefore, it seems from a preliminary study of the problem that, in order to supply water to Needham from distribution mains of the Metropolitan Water System, it would be necessary to lay at least five miles of 16-inch pipe at a cost of approximately $180,000, and it would also be necessary to pump the water thus furnished between 50 and 100 feet. Without intending to pass finally on the matter it seems to the Commission that the charge to the Town for admission to the district must considerably exceed $200,000.

If the Town of Needham should enter the Metropolitan Water District its annual water assessment would be about $11,000, and its share of the Metropolitan water loan sinking fund already accumulated, plus serial bonds paid, would be about $90,000.

It seems to the Chief Engineer of the Water Division that the best interests of the Town would probably be served by extending its present ground water supply.

Yours truly,

(Signed) JAMES A. BAILEY,

Commissioner.

After receiving this letter it still seemed advisable to continue along the lines of the original plans for a basis of the work for 1924.

The Town authorized the issue of bonds or notes for $20,000, payable $4,000, in each year of 1925, 1926, 1927, 1928, and 1929, to be paid from the earnings of the Water Department, and the Water Commissioners were instructed to revise and increase the water rates to make this possible.

The "Colburn House" having been repaired, painted, papered, new plumbing and heating system installed (the steam for the heating system being supplied from the boilers at the pumping station) is now occupied by the Chief Engineer.

Additional wells were driven in the vicinity of those driven in 1914, near the original location of the "Colburn House," a new pumping station erected, pumps and electric motors installed, and a force main connecting this pumping unit to the distributing main in South Street laid, which gives to the Town an independent auxiliary supply that can be started at a moment's notice. The total cost of this work was $15,308.28; for items see Superintendent's report.

It was impossible to install a vacuum tank and pump for exhausting air from the suction pipe, leading to the old pumping station, until this unit was completed and the consumption of water was at a minimum.

The whole matter of increasing and protecting the water supply was referred to Metcalf & Eddy, Consulting Engineers, who after a thorough survey and investigation approved the foregoing plans, and the work was carried on under their supervision. The following is taken from the report of the Engineers:

Water Supply Needs

Population. As a basis of estimating the probable future requirements, we have made a forecast of the growth of population based in part upon actual growth of Needham to the present time, and in part upon the growth of other towns, more or less similarly situated, which now have populations considerably in excess of that of Needham. These estimated figures are based mainly upon a graphical study.

Needham is near enough to Boston so that it is practically certain to experience a rapid growth as a suburban residential district. When rapid development will occur will depend largely upon the provision of transit facilities. Extremely rapid growth has occurred in Watertown, Belmont, and Arlington since the completion of the Cambridge subway. If corresponding transit facilities should be provided in the direction of Needham, similar growth would undoubtedly occur, perhaps resulting in much greater populations than those shown by our estimates.

Consumption of water. The data given in the annual report of your department, shows that the quantity of water pumped is computed from the displacement of the pumps without allowance for slip. The figures are therefore greater than the actual consumption, as some slip occurs even when a pump is in perfect condition. Where tests have not been made for a considerable period of time, it has sometimes been found that slip is as high as 15 or 20 per cent, even with pumps of as good a type as yours. It is practically certain that the present slip is not less than 6 per cent. We have assumed a slip of 6 per cent during the last five years (1920 to 1924 inclusive) and have recomputed the consumption for those years on this basis.

Even with this allowance, the proportion of the water pumped which is accounted for by customers' meters, has ranged from 51 to 61 per cent — a comparatively small proportion where all of the services are metered. This indicates that the slip is materially greater than that assumed, or that customers' meters are under-registering, or that water is lost from the mains by comparatively large leaks or improper use. It is possible that all of these factors have an influence.

The total per capita consumption of approximately 60 gallons per day is, however, not excessive, and it is not probable that much improvement could be obtained in this direction, although some increase in revenue might result from an attempt to account for more of the water used. We have based our estimates of the quantity of water required in the future upon the following assumptions:

Year	Population	Per Capita Consumption	Total Consumption
1925	8,200	65 gallons per day	533,000 gallons per day
1930	9,400	68 gallons per day	640,000 gallons per day
1935	10,700	70 gallons per day	750,000 gallons per day
1940	12,000	72 gallons per day	864,000 gallons per day

Present Water Supply

Dug Wells. The main water supply has been obtained ever since the works were built from dug wells in the valley of Bird's Hill Brook. Well No. 1 is 22 feet in diameter and 24 feet deep and was dug in 1890. Well No. 2 is 20 feet in diameter and 30 feet deep and was dug in 1898.

Hicks' Spring. Hicks' Spring, which was developed in 1903, is a series of open jointed collecting pipes, with a small basin to intercept the water, and from this point, flows by gravity through a 6-inch cast iron pipe about 3,300 feet to the collecting basin and well No. 1.

Collecting Basin. The collecting basin or reservoir is immediately behind the pumping station, and is depended upon to retain a part of the flood waters of the brook, as well as to hold back the ground water, which would otherwise flow through the earth to the river, and thus it sustains the wells. Water is not drawn directly from this reservoir.

Pumping Station. The pumping station contains a $1\frac{1}{2}$ m.g.d. Laidlaw-Dunn-Gordon pump which is in regular service, and two 650,000 g.p.d. Blake pumps, which are held in reserve. Water is pumped directly into the mains and consumption is equalized by two standpipes, one on Ryan's Hill, 25 feet in diameter and 85 feet high, with a capacity of 312,000 gallons, and one on Bird's Hill, 55 feet in diameter and 44 feet high, with a capacity of 766,000 gallons.

Safe Yield of Present Sources. On the basis of the experience of 1923 when the supply from the dug wells and Hicks' Spring proved insufficient for the demand, and when additional water had to be provided by temporary pipes from driven wells near the river, it is assumed that the safe yield of the present sources is approximately 380,000 gallons per day. The storage in the basin is about 9,000,000 gallons and the water surface about 7 per cent of the drainage area. The safe yield of this basin would then be estimated at about 300,000 gallons per day. The yield of Hicks' Spring, when it was developed, was estimated at something less than 100,000 gallons per day, which checks the preceding figure of 380,000.

Since the region from which Hicks' Spring derives its supply is rapidly being developed for residential purposes, it is probable that this source may have to be abandoned in the near future, after which the safe yield cannot be considered as in excess of 300,000 gallons per day.

Quality of Water. The water from the dug wells is of excellent quality and as the Town controls a large part of the drainage area feeding them, and it is maintained in a clean condition, there seems no reason to doubt that this water will remain satisfactory for use for many years. The character of the water as shown by chemical analyses indicates that the water of Hicks' Spring is at present equally as good as that from the dug wells.

Test Wells. During the water shortage in 1923, an emergency pumping plant was installed and five of the test wells driven in 1914 were temporarily connected over the surface of the ground, to the pump, and a discharge pipe led to Well No. 2. This plant was run continuously for about two months and pumped about 100,000 gallons per day during this period, an average of 70 gallons per minute, or 14 gallons per minute per well.

In view of the yield actually obtained from these wells and the results of the tests made at the time they were driven, it was believed that a considerably larger quantity of water could be obtained from this source if suitable additional wells were provided.

Additional Wells. The very dry weather of July, 1924, resulted in depleting the water in the dug wells to such a point that the pumps could with difficulty maintain the supply to the Town. Even more serious conditions seemed probable, and necessity of immediate provision for more water was evident. Whereupon an order was placed with F. A. Mazzur & Co., of Boston, for the construction of a small pumping station and the installation of a 6 x 8-inch triplex pump belted from an electric motor, with a steel tank as a vacuum chamber and sand catcher upon the suction pipe, and an electrically operated vacuum pump for

exhausting air from this tank. Arrangements were promptly made for driving additional wells to develop the area as fully as seemed practicable, and a sub-contract was made with the Lead Hydro-Tite Co., for driving these wells and laying the suction pipes. The 8-inch discharge pipe from the pump to the main pipe in South Street was laid by the Water Department.

Work on this installation was undertaken at once, with a guarantee that the pumping plant would be ready to pump water from the test wells within two weeks, but within a few days heavy rains replenished the supply to the dug wells, and there has not yet been any necessity for utilizing the additional supply.

In all, eighteen additional $2\frac{1}{2}$ inch wells were driven to depths varying from 10 feet 5 inches to 19 feet 7 inches. All of these wells like the original test wells, have open ends, as well as strainers formed by drilling about fifty $\frac{1}{4}$ inch holes in the lowest two feet of the casing pipe.

Yield of the Driven Well System. It is impossible to make a trustworthy estimate of the yield of the driven wells until water has been pumped from them continuously for a long period and in a dry season. In order to get some line on the probable yield of the system as a whole, we conducted a pumping test lasting four days, from December 9 to December 13, discharging the water upon the surface of the ground where it could flow to the river.

The pump was operated at a rate of about 190 gallons per minute during this period, and the ground water was lowered only about two feet, apparently no more than enough to cause the water to flow through the ground to the wells. There had been no considerable rain for a long time, and the indications are therefore that the wells may be safely depended upon to furnish at least 200 gallons per minute through a very dry time. This would correspond to an addition of 288,000 gallons per day, making with the present supply a total of 668,000 gallons per day, which, according to our estimate, should be sufficient for the needs of the year, 1932.

It is possible that these wells may prove adequate to furnish a safe supply not less than 300 gallons per minute or 430,00 gallons per day, which is greater than the safe yield of the present sources. The combined safe yield would then be about 810,000 gallons per day, sufficient for the estimated requirements of the year 1937; or, if the Hicks' Spring is abandoned, a total of 730,00 gallons per day, adequate for the estimated requirements of the year 1934.

Pumping Equipment. The pump is a Gould's Triplex single acting pump 6 x 8 inch in size, driven by a belt from a 15 h.p. electric motor.

The displacement of the pump is 2.938 gallons per revo-

lution. The motor runs at a full load at a speed of 1150 r.p.m. and the pulleys are 8 and 36 inches in diameter and the gear ratio is 5 to 1, so that the speed of the pump is 51 r.p.m., corresponding to a discharge of 150 gallons per minute.

Provision has been made in the station for the installation of a second pump and motor of the same size. The space is sufficient, however, so that a somewhat larger pump may be installed if conditions warrant it. We believe that the installation of a second pump of the same size will probably be found desirable. The cost of a pump and motor installed will probably be about $2,000 if duplicates of those now provided are obtained.

If it seems worth while to get a larger pump, one of 250 gallons per minute capacity with a 30 h.p. motor can probably be installed for about $2,500. The vacuum tank or sand catcher is a steel tank 4 feet in diameter and 6 feet high, containing a float by which a switch is actuated to automatically stop and start the 1 h.p. motor driving the vacuum pump. The latter is a Gould's single cylinder double acting piston air pump with a 4-inch diameter piston and 5-inch stroke. The motor speed is 1150 r.p.m.; the pulleys are 4½ and 26 inches, and the gear ratio is 5 to 1, so that the pump runs at 39 strokes per minute. The displacement is 0.531 gallon, making a capacity of 21 gallons per minute.

The floor of the pumping station has been set somewhat below the level of the ground in order to reduce the suction lift to a minimum, but the electric motors have been mounted on pedestals to prevent damage to the motors in case of flooding of the station during the high water in the river.

The pumping station, itself, is of wood 18 x 18 feet inside, and the windows are provided with wooden shutters to guard against breakage.

Electric Power. Power is obtained from the Edison Electric Ill. Co., which already had feed wires in South Street. It was necesary to set two poles to run the wires to the pumping station. The contract with the Edison Co., provides for an annual minimum payment of $500, and for charges of electricity consumed in accordance with their "Miscellaneous Energy Rate H;" which is as follows; 9.5c per k.w.h. for the first 10 k.w.h. per month; 3c per k.w.h. for the next 10,000 k.w.h. per month; 1.1c per k.w.h. plus coal charge for the excess over 10,010 k.w.h. per month. On the basis of pumping at a rate of 150 gallons per minute, the consumption of electric power for continuous pumping will be about 8,064 k.w.h. per month, corresponding to a bill of $242.57 or an average rate of practically 3c per k.w.h. The annual minimum of $500 will therefore be sufficient to provide for the operation of this station for a period of about sixty-two days.

Attendance. The electrically operated pumping station will be substantially automatic in its action. It will only be necessary for the men from the main pumping station to visit it often enough to stop and start the pump and to see that it is properly lubricated.

Quality of Water. The results of chemical analyses of the water from the several wells, as well as average figures for the water from the present source of supply made by the State Department of Public Health show waters of substantially similar quality as the present supply, and there is nothing in the chemical analyses to cause any question as to the sanitary quality of the water.

FINANCIAL REPORT OF WATER COMMISSIONERS

Chapman Valve Mfg. Co., valves	$86 79
A. W. Chesterton Co., supplies for station	72 83
Chadwick-Boston Lead Co., pig lead and pipe	190 76
Jenney Mfg. Co., gasoline and oil	259 91
Walworth Mfg. Co., valve boxes and fittings	163 15
Ludlow Valve Mfg. Co., valves and hydrants	652 44
Resisto Pipe & Valve Co., lead lined pipe	888 58
The Bond Co., tools and supplies	101 36
C. H. Spring & Co., brick	12 50
Worthington Pump & Machinery Co., pump parts and repairing	367 16
Ashcroft Mfg. Co., repairing gauge	2 13
Sharp Express, expressing	25
Lawson Express, expressing	2 50
Solshine Mfg. Co., polish	3 00
Crown Shade & Screen Co., shades	16 21
J. C. Hall Co., treasurer's check book	20 00
Roslindale Electric Co., wiring for motors at station	79 06
The Hodge Boiler Works, installing boiler tubes	134 24
Lead Hydro-Tite Co., stock and labor on driven wells	3,204 13
Rogers & McClellan, soda ash	3 00
Ashton Valve Mfg. Co., relief valve	18 15
American Shaeffer & Budenberg Co., pressure gauge and repairing	11 84
Town of Needham, insurance on Pumping Station	177 12
Watson-Hallett Co., paint	73 00
Henshaw Motor Co., exchange of truck, runabout and repairing	1,371 84
Lead Lined Iron Pipe Co., lead lined pipe and fittings	1,734 04
Carried forward	$9,645 99

Brought forward	$9,645 99
Waldo Bros. & Bond Co., tools and supplies	26 25
L. A. Savignano & Bros., trenching and mason work	964 49
Alger E. Eaton, hauling pipe	46 50
F. A. Mazzur & Co., new pumping station and pumps	6,723 67
John Cavanagh & Co., balance on moving house	157 00
Metcalf & Eddy, engineering	1,600 00
George A. Caldwell Co., finders	16 00
Needham Post-office, stamps	40 00
Norfolk County, registering	52
Dimond Union Stamp Co., treasurer's stamp	35
Neptune Meter Co., meter parts	289 05
Neptune Meter Co., renewal of meters	115 17
Hersey Mfg. Co., meter parts	341 10
Hersey Mfg. Co., meter repairing	101 03
Hersey Mfg. Co., new meters	1,413 97
National Meter Co., renewal of meters	29 39
National Meter Co., meter parts	33 25
Thomson Meter Co., meter repairing	18 12
G. W. Knowlton Rubber Co., valves and packing	38 96
Bay State Belting Co., cotton waste	48 41
Registry of Motor Vehicles, registration	12 00
George A. Adams, cash paid for labor and supplies	15 86
Garden City Press, reports	22 50
Stillman-Carmichael Co., repairing damper regulator	27 95
Valvoline Oil Co., oil	276 22
Lumsden & Van Stone Co., repiping pumps	328 80
F. A. Houdelette & Son Co., cast iron pipe	2,888 94
Simon Rosenblat, lead	5 70
Builders Iron Foundry, specials	169 73
Sumner & Dunbar, service stock	1,143 18
John N. Brion & Son, mason work	274 75
Adams, Cushing & Foster, meter books and ledgers	155 75
New England Tel. & Tel. Co., telephone service	128 90
Modern Garage, repairing	94 20
Edison Electric Ill. Co., current for station	70 23
Edison Electric Ill. Co., installing poles at new station	108 00
Needham Hardware Co., supplies	43 87
John Gegenheimer, plumbing and fittings	193 65
Needham Garage, repairing	59 20
Carried forward	$27,668 65

Brought forward	$27,668 65
Delacy Atkinson, cleaning cesspool	14 00
T. J. Crossman Co., supplies	38 26
Henry Thomas Co., heating plant for Engineers' house	842 00
Henry Thomas Co., pipe and fittings	90 93
A. J. Mathey, repairing clock	2 50
Abel F. Stevens, drilling and blasting	267 50
J. H. Fitzgerald, sharpening tools and repairing	123 05
N. Y. N. H. & H. R. R. Co., freight on pipe and castings	363 56
Frank L. Brown & Son, painting and papering Engineers' house	450 36
Needham Shoe Store, rubber boots	15 00
Suburban Hardware Co., lawn mower and supplies	38 51
W. G. Blades, stock and labor on Engineer's house	410 19
H. S. Locke & Son Co., Akron pipe, cement and lumber	110 98
O. H. Starkweather, trenching	259 58
Leon Forand, wiring Engineers' house	30 74
Herbert N. Mitchell, insurance	393 97
Adams Bros., tire, tubes, and supplies	123 59
G. W. Southworth, printing and supplies	85 44
Highland Coal Co., 110 17/2000 tons coal @ $746 at station	827 19
Highland Coal Co., 62 1060/2000 tons coal @ $7.20 at station	450 21
Highland Coal Co., 55 500/2000 tons coal @ $6.85 at station	378 46
Highland Coal Co., 95 1800/2000 tons coal @ $6.80 at station	652 12
Highland Coal Co., 3 181/2000 tons coal @ $7.30 at station	22 56
George A. Adams, superintendent	2,915 00
Charles H. Mitchell, engineer	1,982 20
R. S. Adams, assistant superintendent	2,385 00
George G. Mitchell, assistant engineer	1,982 20
John H. Wallace, foreman	1,574 10
Philip Castanza, labor	1,307 82
Frank Lovecheo, labor	1,206 29
Frank Castiloni, labor	864 56
Gasper Castiloni, labor	795 93
Harold Waldorf, labor	745 50
S. Mabel MacKenzie, clerk accountant's office	725 00
Sam Pagano, labor	105 17
Steve Tomano, labor	92 24
Carried forward	$50,339 74

Brought forward	$50,339 74
Frank Pine, labor	87 74
Charles Murray, labor	64 69
George W. Frye, labor	30 80
August Miller, labor	24 18
Peter Montiloni, labor	11 82
Patrick Hughes, labor	2 00
A. W. Davis, labor	2 00
	$50,562 97
Interest on bonds	5,160 00
Interest on loans	216 67
	$55,939 64

Bonds

Bonds to the amount of nine thousand dollars have matured and been paid during the year.

Outstanding Bonds

1925	$9,000	
1926	10,000	
1927	10,000	
1928	10,000	
1929	10,000	
1930	11,000	
1931	8,000	
1932	8,000	
1933	9,000	
1934	7,000	
1935	7,000	
1936	7,000	
1937	7,000	
1938	1,000	
1939	1,000	
1940	1,000	
1941	1,000	
1942	1,000	
1943	1,000	
1944	1,000	
Total outstanding bonds		$120,000 00
Total bonds matured and paid		210,000 00
Total authorization and issued		$330,000 00

Notes

Notes to the amount of twenty thousand dollars have been issued, to be paid from the earnings of the department as per vote of the Town; as follows:

1925	$4,000 00
1926	4,000 00
1927	4,000 00
1928	4,000 00
1929	4,000 00
	$20,000 00

Respectfully submitted,
PHILIP A. RAND,
CHARLES W. JONES,
HENRY THOMAS,
Water Commissioners.

SUPERINTENDENT'S REPORT

To the Honorable Board of Water Commissioners:

Gentlemen: I present the report of this department for the year ending December 31, 1924.

Summary of Receipts

Cash in treasury, January 1, 1924		$820 41
Water rates	$34,507 98	
Meter rentals	23 87	
Repairs	343 50	
Sale of cinders, stone, and junk	44 10	
Interest on bank balances	144 32	
		35,063 77
Extension of service	2,405 03	
Sale of meters	32 00	
Notes	20,000 00	
		22,437 03
		$58,321 21

Summary of Expenditures

Extension of main	$7,037 43	
Extension of service	6,450 30	
Purchase of meters	1,413 97	
		$14,901 70

Increasing and protecting water supply		
Pumping station, pumps, motors and equipment	$4,283 92	
Stock and labor driving wells	2,439 75	
Laying suction pipe and connecting wells	3,204 13	
Setting poles and wiring station	187 06	
Engineering	1,600 00	
Valves and specials	65 45	
Labor by department	590 57	
Balance moving house	157 00	
Balance on cement and stone work	455 19	
Carpenter stock and labor	410 19	
Plastering and topping chimneys	274 75	
Painting, papering, and shades	466 51	
Heating system	842 00	
Plumbing	188 50	
Wiring	26 74	
Pipe, brick, and Akron pipe	116 52	
		$15,308 28
Coal	2,335 35	
Engineers	3,964 40	
Labor on station and grounds	55 16	
Telephone service	17 67	
Lighting station	70 23	
Supplies for station	503 90	
Repairing boilers and pumps	841 64	
Insurance	177 12	
		7,965 47
Office and meter reading	692 18	
Telephone service	111 23	
Printing, stationery and postage	319 06	
Accountant's Department salary	725 00	
Salaries	2,915 00	
Liability insurance	393 97	
Renewal, repairing parts and care of meters	1,587 23	
Truck and runabout exchange	1,325 00	
Labor and material on leaks	524 92	
Labor, supplies, and general repairing	3,793 93	
		12,387 52
		$50,562 97
Interest on bonds	5,160 00	
Interest on loans	216 67	
		5,376 67
Cash in treasury December 31, 1924		2,381 57
		$58,321 21

MAINTENANCE ACCOUNT

Receipts

Balance January 1, 1924	$820 41	
Rates, rentals, etc.	35,063 77	
		$35,884 18

Expenditures

Orders drawn	$20,352 99	
Interest on bonds and loans	5,376 67	
Transferred to construction account	7,772 95	
		33,502 61
Cash balance		2,381 57

Assets

Cash balance		2,381 57
Amounts due from all sources		
Water rates	$1,980 62	
Meter rentals	32 18	
Repairs	79 06	
		2,091 86
		$4,473 43

CONSTRUCTION ACCOUNT

Receipts

Extension of services, etc.	$2,437 03	
Transferred from earnings of department	7,772 95	
Loans	20,000 00	
		30,209 98

Expenditures

Orders drawn	30,209 98

Assets

Amount due this account	335 42
Amount transferred from earnings of department for construction to December 31, 1924	60,176 66

Cost of Works

Cost of works as reported December 31, 1923	406,252 64
Expended in 1924	29,874 56
	$436,127 20

Services

One hundred and fifty-three services have been added during the year, two discontinued, making a total of two thousand one hundred ninety-eight.

Seventy-six are shut off temporarily, twenty-six supply the public buildings, parks, and fountains of the town. The length of service pipe laid is 12,947.0 feet added to the amount reported December 31, 1923, makes a total of 206,595.6 feet, or 39.12 miles.

There are also twenty-eight fire service mains.

Meters

One hundred and thirty-three meters have been purchased, with three renewals, making two thousand one hundred and five in the department.

List of Meters

NAME AND SIZE	½ in.	⅝ in.	¾ in.	1 in.	1½ in.	2 ins.	Total
Buffalo						1	1
Crown		42	1				43
Empire					1		1
Hersey Rotary		102	1	5	3	1	112
Hersey Disc (F)		1,435	1	11	3	2	1,452
Lambert		38					38
Nash		43		1			44
Thomson "Bee"	1						1
Torrent					1	1	2
Trident		401	1	7			409
Worthington		2					2
Total	1	2,063	4	24	8	5	2,105

WATER PUMPED IN 1924

NO ALLOWANCE MADE FOR SLIP OF PUMPS

MONTHS	Gallons Pumped in 1924	Average Per Day in Each Month	Coal Consumed Including Heating Station and Banking Fires	Average Number Gallons Pumped Per Pound Coal
January	16,706,000	538,903	66,100	252.7
February	15,460,000	533,103	60,000	257.6
March	14,846,000	487,903	49,300	302.3
April	14,560,000	485,333	50,000	291.2
May	15,880,000	512,258	52,400	303.0
June	15,200,000	506,666	50,000	304.0
July	18,820,000	607,096	61,000	308.5
August	14,620,000	481,290	48,000	304.6
September	13,780,000	459,333	45,000	306.2
October	14,160,000	456,774	47,000	301.2
November	13,780,000	459,333	45,000	306.2
December	14,720,000	474,838	48,000	306.6
Totals	182,532,000	498,721	621,800	293.5

Largest week's pumping, July 25 to 31	4,680,000 gals.
Smallest week's pumping, September 15 to 21	2,980,000 gals.
Largest day's pumping, July 7	750,000 gals.
Smallest day's pumping, November 9	400,000 gals.
Average coal per day	1,699 lbs.

Water pumped since works were established December, 1890:

Year	Gallons
1890	1,185,637
1891	9,278,008
1892	23,963,508
1893	34,744,726
1894	40,959,255
1895	50,771,384
1896	53,599,032
1897	65,949,410
1898	77,202,200
1899	81,799,375
1900	81,684,617
1901	84,306,557
1902	100,350,737
1903	107,580,370
1904	100,176,526
1905	103,487,396
1906	124,785,658
1907	115,107,418
1908	129,830,392
1909	122,375,400
1910	121,317,391
1911	112,630,728
1912	130,140,606
1913	125,732,521
1914	144,269,698
1915	147,910,000
1916	151,240,000
1917	138,240,000
1918	168,460,000
1919	144,440,000
1920	164,820,000
1921	158,080,000
1922	170,040,000
1923	177,460,000
1924	182,532,000

Annual Revenue

Revenue since works were established, excluding income received from the Town for water for public purposes:

1890	$505 99
1891	2,318 45
1892	3,125 99

1893	$4,205 75
1894	5,096 07
1895	5,826 42
1896 (ten months)	5,362 11
1897	6,629 75
1898	6,808 11
1899	7,334 06
1900	7,857 09
1901	7,593 08
1902	7,890 28
1903	8,959 75
1904	9,156 81
1905	9,397 11
1906	12,285 20
1907	11,051 37
1908	12,391 19
1909	12,378 89
1910 (new rate, $6.00 minimum)	10,995 10
1911	14,080 56
1912	14,461 30
1913	14,865 69
1914	17,419 34
1915	18,907 14
1916	21,395 40
1917	21,977 69
1918	22,336 06
1919	25,094 02
1920	25,258 86
1921	24,892 89
1922	25,682 80
1923	28,859 42
1924 (new rate $10 minimum)	35,820 47

Extension of Main in 1924

STREETS	Locations	Pipe			Gates		Hydrants
		8 in.	6 in.	Total	8"	6"	
Avery	from 1923 ext. west		72.6	72.6			1
Coolidge Ave.	from Gt. Pl. Ave. south		541.2	541.2		1	1
Emerson Road	from Chestnut St. west		490.5	490.5		1	1
Hemlock	from 1916 ext. east		60.5	60.5			
Henderson	from 1916 ext. south		350.8	350.8		1	
Lawton Road	from 1922 ext. east		796.0	796.0			1
Oak Knoll Terrace	from Gt. Pl. Ave. north		381.0	381.0		1	1
Prince	from 1923 ext. south		530.0	530.0			1
Prospect	from Gt. Pl. Ave. north		425.0	425.0		1	1
New Station	force main	209.0		209.0	1		
Hydrant con.			43.6	43.6			
Total		209.0	3,691.2	3,900.2	1	5	7
					6		

LIST OF PIPES LAID TO DECEMBER 31, 1924

STREETS	DIAMETER AND LENGTH OF PIPE									GATES						Hydrants
	18 in.	16 in.	14 in.	12 in.	10 in.	8 in.	6 in.	4 in.	Total	16 in.	12 in.	10 in.	8 in.	6 in.	4 in.	
Alfreton Road								470.3	470.3						1	1
Avery							736.8		736.8					3		2
Avondale Road							235.5		235.5					1		1
Birds' Hill Avenue		1,033.5							1,033.5	1						2
Bradford							1,320.3		1,320.3					3		1
Brookline							1,301.5		1,301.5					2		2
Brookside Road								1,843.0	1,843.0						2	3
Carter							760.0		760.0					1		1
Carter Place							30.1	293.2	322.4						1	1
Caulton Park							463.0		463.0					1		1
Cedar Place								204.0	204.0						1	
Cedar							75.0		75.0							
Central Avenue						2,615.0	18,594.6		21,209.6				2	17		37
Chapel							368.8		368.8					1		1
Charles River						8,058.0	548.3		8,606.3				7	2		15
Chestnut Place								203.0	203.0						1	
Chestnut						1,978.7	2,837.5		4,826.6				2	4		9
Chestnut Court							37.0		37.0					1		1
Coolidge Avenue							541.2		541.2					1		1
Crescent Road							1,230.0		1,230.0					4		3
Cross								364.0	364.0							
Curve								658.5	658.5						1	1
Davenport Road							625.6		625.6					1		1
Dedham Avenue		67.4		23.5	5,686.5	405.3			6,182.7		1	5	4			8
Emerson Road							490.5		490.5					1		1
Fair Oaks Park							2,070.4		2,070.4					4		3

Fair View Road							533.0		533.0					2		1
Fisher							932.2	285.0	1,217.2					1		3
Forest								2,475.7	2,475.7						2	3
Gage							197.7	280.5	478.2						1	1
Garden							958.0		958.0					1	1	3
Grant							1,085.5		1,085.5					3		2
Green							872.0		872.0					1		2
Great Plain Avenue			3,508.8	1,706.0	9,340.9	5,975.7		20,531.4		7	4	13	5	1	38
Greenwood Avenue						934.8		934.8					1		2
Greendale Avenue						7,781.6		7,781.6					10		16
Greenough						233.8		233.8							
Grove Avenue					953.4	883.7		1,837.1				1	1		1
Grove					2,826.0			2,826.0				4			6
Grove Terrace							155.2	155.2						1	
Gordon Terrace						518.9		518.9					2		1
Harris Avenue					3,080.1			3,080.1				4			5
Hemlock						478.5		478.5					1		1
Henderson						1,153.1		1,153.1					2		2
High						1,433.7		1,433.7					3		3
High Rock						1,557.5	1,201.8	2,759.3					4		6
Highland Avenue			1,332.5	4,031.5	5,127.8	1,400.0		11,891.8		1	6	6	3		24
Highland						158.8		158.8					1		
Highland Circle						260.2		260.2					1		1
Hillside Avenue					1,135.2	2,681.6	845.9	4,662.7				2	8	1	10
Hillcrest	901.9							901.9	2						2
Howland							458.9	458.9						1	
Hunnewell					2,865.0	1,716.5		4,581.5				3	5	1	10
Hunting Road							394.9	394.9						2	
Kimball						36.0	1,023.2	1,059.2						1	
Kingsbury						499.0		499.0					1		1
Lawton Road						1,219.0		1,219.0					1		2
Carried forward	2,002.8		4,864.8	11,424.0	38,385.4	55,862.3	11,157.1	133,701.9	3	9	15	58	105	19	242

LIST OF PIPES LAID TO DECEMBER 31, 1924—*Continued*

STREETS	DIAMETER AND LENGTH OF PIPE									GATES						Hydrants
	18 in.	16 in.	14 in.	12 in.	10 in.	8 in.	6 in.	4 in.	Total	16 in.	12 in.	10 in.	8 in.	6 in.	4 in.	
Brought forward	.....	2,002.8	.....	4,864.8	11,424.0	38,385.4	55,862.3	11,157.1	133,701.9	3	9	15	58	105	19	242
Lincoln	.....	.....	.....	.....	.....	.....	1,305.0	.....	1,305.0	...	...	...	...	2	...	2
Linden	.....	.....	.....	.....	.....	.....	1,101.0	.....	1,101.0	...	...	...	...	2	...	2
Manning	.....	.....	.....	.....	.....	.....	2,308.2	.....	2,308.2	...	...	...	...	4	...	3
Maple	.....	.....	.....	.....	.....	.....	1,827.0	.....	1,827.0	...	...	...	...	3	...	3
Maple Terrace	.....	.....	.....	.....	.....	.....	.....	410.0	410.0	...	...	...	...	...	1	...
Marked Tree Road	.....	.....	.....	.....	.....	.....	2,412.5	.....	2,412.5	...	...	...	...	3	...	4
Marshall	.....	.....	.....	.....	.....	.....	437.5	.....	437.5	...	...	...	...	1	...	...
May	.....	.....	.....	.....	.....	1,510.5	.....	.....	1,510.5	...	...	...	4	...	...	1
Mayo Avenue	.....	.....	.....	.....	.....	.....	1,066.1	.....	1,066.1	...	...	...	...	2	...	2
Meadow Road	.....	.....	.....	.....	.....	.....	3,757.2	.....	3,757.2	...	...	...	...	3	...	6
Mellen	.....	.....	.....	.....	.....	.....	370.0	367.7	737.7	...	...	...	...	...	1	1
Melrose Avenue	.....	.....	.....	.....	.....	.....	729.0	.....	729.0	...	...	...	...	1	...	2
Mills Road	.....	.....	.....	.....	.....	.....	88.7	423.9	512.6	...	...	...	...	1	2	...
Morton	.....	.....	.....	2,216.0	.....	.....	.....	.....	2,216.0	...	3	...	...	...	...	1
Nehoiden	.....	.....	.....	.....	.....	2,833.0	1,703.5	.....	4,536.5	...	...	...	5	1	...	8
Norfolk	.....	.....	.....	.....	.....	.....	1,282.6	.....	1,282.6	...	...	...	...	2	...	1
Oak	.....	.....	.....	.....	.....	.....	52.8	953.1	1,005.9	...	...	...	...	...	3	...
Oak Knoll Terrace	.....	.....	.....	.....	.....	.....	381.0	.....	381.0	...	...	...	...	1	...	1
Oakland Avenue	.....	.....	.....	.....	.....	.....	1,039.0	.....	1,039.0	...	...	...	...	2	...	1
Overlook Road	.....	.....	.....	.....	.....	.....	468.0	.....	468.0	...	...	...	...	2	...	1
Parish Road	.....	.....	.....	.....	.....	.....	624.0	.....	624.0	...	...	...	...	2	...	2
Pickering	.....	.....	.....	.....	.....	.....	1,843.0	.....	1,843.0	...	...	...	...	2	...	3
Pine Grove	.....	.....	.....	.....	.....	.....	602.0	.....	602.0	...	...	...	...	2	...	1
Pinewood Road	.....	.....	.....	.....	.....	.....	468.8	.....	468.8	...	...	...	...	1	...	1
Pleasant	.....	.....	.....	.....	.....	.....	1,141.6	.....	1,141.6	...	...	...	...	2	...	2

Prince							1,059.5		1,059.5				1		2	
Prospect							425.0		425.0				1		1	
Reservoir							1,724.5		1,724.5				2		3	
Rosemary							3,088.7		3,088.7			1	5		9	
Sachem Road							1,379.6		1,379.6				2		2	
South						16,677.7	493.8		17,171.5			17	4	2	35	
Station							755.6		755.6				1		1	
Stevens Road							1,118.7		1,118.7				2		2	
St. Mary's								497.5	497.5						1	
Sunnyside Road							435.1		435.1				1		1	
Taylor							403.0		403.0				1		1	
Union							293.7		293.7				1		1	
Upham Road								452.7	452.7					2		
Walnut							1,112.8		1,112.8				2		1	
Warren						1,853.7	1,732.0		3,585.7			4	4		5	
Washington Avenue							1,182.5		1,182.5				1		2	
Webster						8,269.5	6,229.9		14,499.4			14	9		24	
Wellesley Avenue								1,849.0	1,849.0					1	3	
West						1,370.3	1,301.0		2,671.3			4	2		4	
Suction pipe	18.0		15.0	1,453.9					1,486.9		6	1				
Hydrant connection						16.0	2,385.8	67.9	2,469.7				12			
Blow-offs							56.8	119.2	176.0				2	1		
Hicks' Sp. Con.							3,362.3		3,362.3				11			
New Station						209.0			209.0			1				
Totals	18.0	2,002.8	15.0	8,534.7	11,424.0	71,125.1	119,316.1	16,297.2	228,732.9	3	18	15	99	107	32	388
													374			

Total, 228,732.9 feet or 43.32 miles.

SUMMARY OF STATISTICS

For the Year Ending December 31, 1924

Needham Water Department, Norfolk County, Mass.
Population by census of 1920, 7,012.
Date of construction, 1890. Owned by the Town of Needham.
Source of supply, wells. Mode of supply, pumping to standpipes.

Pumping

1. Builders of pumping machinery, the George F. Blake Mfg. Co., the Laidlaw-Dunn-Gordon Co., and the Gould's Mfg. Co.
2. Description of fuel used:
   (*a*) Bituminous coal, cost per net ton, $7.15.
3. Coal consumed for the year, 621,800 pounds.
4. Total pumping for the year, 182,532,000 gallons, without allowance for slip of the pumps.
5. Average static head, 242 feet.
6. Average dynamic head, 277 feet.
7. Number of gallons pumped per pound of coal, 293.5.
8. Duty of Laidlaw-Dunn-Gordon Pump, 67,816,303 foot pounds.
   Cost of pumping figured on pumping station expenses, viz.: $7,965.47.
9. Per million gallons pumped, $43.63.
10. Per million gallons raised one foot (dynamic) $.0157.
    Cost of pumping figured on total maintenance, including interest on bonds, viz., $25,729.66.
11. Per million gallons pumped, $140.95.
12. Per million gallons raised one foot (dynamic) $.0508.

Consumption

1. Estimated population of the Town, 8,200.
2. Estimated population on lines of pipe, 8,185.
3. Estimated population supplied, 8,185.
4. Total consumption, 182,532,000 gallons.
5. Average daily consumption, 498,721 gallons.
6. Gallons per day to each inhabitant, 60.8.
7. Gallons per day to each consumer, 60.9.
8. Gallons registered by meters, 94,302,264.
9. Water for public purposes not metered.

Distribution Mains

1. Kind of pipe, cast iron.
2. Sizes, 4 to 18 inches.
3. Extended during the year, 3,900.2 feet.
4. Total now in use, 43.32 miles.

5. Number of hydrants added during the year, 7.
6. Number of hydrants now in use; public, 362; private, 26; total, 388.
7. Number of stop gates added during the year, 6.
8. Number of stop gates now in use, 374.
9. Range of pressure on mains, 63 to 120 pounds.

Services

10. Kind of pipe, cast, cement-lined, lead-lined, galvanized iron and lead.
11. Sizes $\frac{1}{2}$ inch to 8 inches.
12. Extended during the year, 12,947.0 feet.
13. Total now in use, 39.12 miles.
14. Number of services added during the year, 153.
15. Number now in use, 2,198.
16. Number used for public purposes, 26.
17. Number of meters now in the department, 2,105.
18. Percentage of services metered (domestic) 100.

Respectfully submitted,

GEORGE A. ADAMS,
Superintendent.

TOWN OF NEEDHAM

ANNUAL REPORT

OF THE

SCHOOL COMMITTEE

FOR THE YEAR 1924

NEWTON
GARDEN CITY PRESS, Inc.
1925

ORGANIZATION AND SCHOOL CALENDAR

School Committee

Dr. J. Walter Schirmer, Chairman, 865 Great Plain Ave.(0045)
Term Expires—1926

Arthur G. Johnson, 143 Manning St. (0744W)
Term Expires—1925

Joseph Satterlee, 16 Mark Lee Rd., N. H. (0082-M)
Term Expires—1927

Harold R. Waining, 12 Manson Rd., N. H. (0464-J)
Term Expires—1927

Mrs. Mary C. Whitney, 13 Lincoln St. (0259-W)
Term Expires—1925

Warren W. Loomis, 815 Webster St. (0724)
Term Expires—1926

Meetings

Regular meetings of the School Committee are held on the first and third Tuesdays of each month at 7.30 o'clock in the School Committee rooms on Chapel Street.

Superintendent of Schools and Secretary of the School Committee

John C. Davis

Office at 8 Chapel St. Hours 8 to 9 a.m. and 3.30 to 4.30 p.m.
Telephone 0010; Residence 69 Grant St. Telephone 0897-M.

Clerk

Gertrude E. Hamilton, Linden St. Tel. 0737-W

School Physician

Dr. William Mitchell, 511 Highland Ave., N. H. Tel. 0100
Dr. C. L. MacGray, 1088 Great Plain Ave., Tel. 0146

School Nurse

Agnes I. McKenna, Tel. 0373-J

Attendance Officer

A. J. Mathey, Residence, 94 Warren St. Tel. 0535-M

SCHOOL CALENDAR 1924–1925

High

Fall term	Sept. 17 to Dec. 19	14 weeks
Winter term	Dec. 29 to Feb. 20	8 weeks
Spring term	Mar. 2 to Apr. 24	8 weeks
Summer term	May 24 to June 26	8 weeks
		38 weeks

Elementary

Fall term	Sept. 9 to Dec. 19	15 weeks
Winter term	Dec. 29 to Feb. 20	8 weeks
Spring term	Mar. 2 to Apr. 24	8 weeks
Summer term	May 4 to June 19	7 weeks
		38 weeks

No School days: Oct. 13 Columbus Day.
Oct. 17 County Teachers' Convention.
Nov. 27 Thanksgiving Day.
Nov. 28 Friday after Thanksgiving.
Jan. 1 New Year's Day.
Apr. 10 Good Friday.
May 30 Memorial Day.
June 17 Bunker Hill Day.

1925—1926

Fall term	Sept. 8 to Dec. 23	16 weeks
Winter term	Jan. 4, 1926	

No School Signal 22–22–22 at 7.30 a.m. and 12.45 p.m.

REPORT OF THE SCHOOL COMMITTEE

To the Citizens of Needham:

The appended report of the Superintendent of Schools, Mr. John C. Davis, covers all phases of the School Department so thoroughly that little can be added to this report by your School Committee.

In general, we might call attention to or emphasize a few items of unusual interest and importance.

The new High School building was opened for occupancy early in September, 1924, and on the whole is proving eminently satisfactory. The building has not yet been turned over officially to the School Department by the Building Committee because of a few incompleted items, and the heating unit has not as yet proven entirely satisfactory during severe weather conditions.

It is a source of gratification and also of concern to your Committee to learn that, in five years' time, namely, from 1919 to 1924 inclusive, our High School attendance has more than doubled. This increase is greater than the corresponding growth of the town in population, and points out the increasing appreciation by our citizens and their children of a continued and higher education than in former years. The older high school building is now occupied by seventh and eighth grades and is gradually assuming the proportion of a Junior High School in conformity with advanced educational procedure.

These rapid increases in school population combined with the rapid growth of our town and the ever increasing cost of buildings, upkeep, supplies, and tuition account for the higher budget with which you are being confronted at our annual town meetings regardless of the watchfulness over expenditures and the economies practised by your committee. It must be agreed, however, that no investment made by the citizens of this town is productive of more flattering dividends than is an educated body of young citizens. We wish to commend the town's people for their purchase of land in the rear of the Avery School for future school purposes. The remarkable increase in land value of Greene's Field now owned by the town, is evidence of the

wisdom of these purchases. Now that the high school problem has been successfully disposed of, for the present at least, our next concern is the inadequate schooling facilities at the Upper Falls section of the town. This problem is being carefully studied by your Committee with due consideration for future growth and also for the tendency toward centralization of school systems and the amalgamation of foreign population. It seems at this time that a new building of permanent construction and of a size adequate for the kindergarten and lower grades is necessary for this section at an early date.

Your committee is being repeatedly requested by a group of citizens in the outlying sections for improved and extended transportation facilities. It is pointed out that these requests are made not because of the unwillingness of the parents to permit their children to walk to school, but because of the ever increasing danger to children on account of automobiles and because of the extensive absence of sidewalks on many of our main thoroughfares.

We cannot too strongly call attention to the need of immediate attention to this defect and to the need of more safety for our pedestrians, especially our school children.

Your committee is deeply appreciative of the ever increasing spirit of co-operation existing between the people of Needham and their School Department.

Signed:

J. WALTER SCHIRMER,
JOSEPH SATTERLEE,
H. R. WAINING,
A. G. JOHNSON,
W. W. LOOMIS,
MARY C. WHITNEY.

FINANCIAL STATEMENT

Expenditures in 1924

General Expenses		
School Committee Salaries		
Other Expenses	$1,466 06	
Supt. Schools and Enforcement of Law	3,783 28	
Other Expenses	278 85	
		$5,528 19
Expenses of Instruction		
Supervisors' Salaries	3,970 00	
Principals, High	3,250 00	
Principals, Elementary	12,470 67	
Teachers, High	23,685 06	
Teachers, Elementary	56,842 50	
		100,218 23
Text Books, High	1,362 09	
Text Books, Elementary	1,380 46	
Supplies, High	1,726 84	
Supplies, Elementary	3,626 04	
		8,095 43
Expenses of Operating School Plant		
Wages of Janitors, High	1,735 87	
Wages of Janitors, Elementary	6,778 72	
Fuel, High	1,623 64	
Fuel, Elementary	6,850 08	
Miscellaneous, High	382 45	
Miscellaneous, Elementary	1,680 34	
		19,051.10
Expenses of Maintenance of School Plant		
Repairs, High	1,207.24	
Repairs, Elementary	4,227.97	
		5,435.21
Auxiliary Agencies		
Health	2,249 47	
Transportation	3,101 87	
		5,351 34
Miscellaneous Expenses		
Tuition	221 98	
Sundries	1,544 48	
		1,766 46
Carried forward		$145,445 96

Brought forward			$145,445 96
Outlays			
New Equipment		$927 95	
			927 95
Other Payments			
Evening School		294 12	
Vocational Education		334 50	
			628 72
			$147,002 63
Receipts			
Smith-Hughes Fund	$32 16		
Americanization Work	109 31		
Mass. School Fund	12,217 00		
State Ward Tuition	30 75		
Miscellaneous	24 82		
			12,414 04
			$134,588 59
Balance Unexpended			107 37
Net Cost, Local Taxation			$134,481 22

HOW THE SCHOOL DOLLAR WAS EXPENDED, 1924

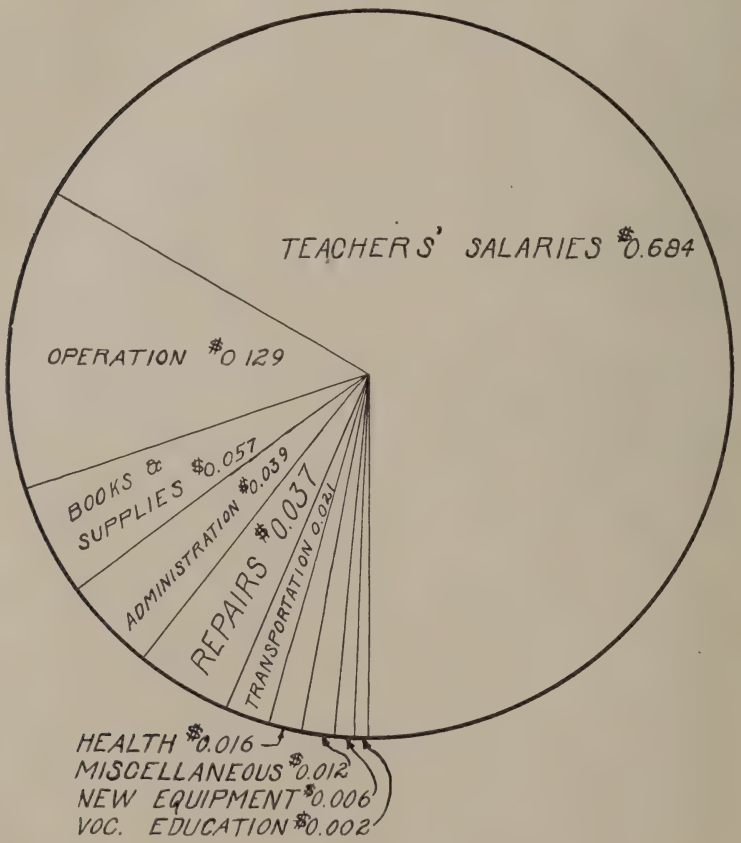

REPORT OF THE SUPERINTENDENT OF SCHOOLS

To the School Committee:

I am submitting for the consideration of your committee my fourth annual report regarding the schools of Needham.

Probably no other period of twelve months has seen so many changes in the organization and equipment of our schools as the twelve months that have elapsed since my last report. Among the most important changes are the opening of the new High School; the transfer of the seventh and eighth grades from the Kimball to the old High School building; the transfer of one fifth grade and two fourth grades from the Stephen Palmer to the Kimball, to relieve the congestion at the Kimball and Stephen Palmer Schools; the establishment of courses in cooking, sewing, and manual training in the new High School; and the introduction of a course in Physical Education in all the schools. These changes have presented many problems to your Board, required extra meetings and much careful planning. All our school problems are not yet and never can be completely solved in a growing community where extra accommodations must be planned for continually. I am sure that much progress has been made during the last year and that our schools are offering broader opportunities to the pupils than they were a year ago. This has been made possible chiefly by the construction and equipment of the new High School building. The large expenditure necessarily involved places an added responsibility upon this department, this we welcome as one that will result in larger dividends to the community by the better preparation of our boys and girls for the positions they are to occupy in the world.

Membership

An examination of the table below will show at a glance the continued growth of the Needham schools and will give one an idea of problems confronting this department in planning for the future. Approximately one hundred pupils per year since 1919 is the rate of increase. This means three school rooms and three teachers each year to keep pace with the increase and at an average expense of about seventy-five dollars per pupil, it means seventy-five hundred dollars must be added to the budget each year to cover the cost of teachers, books and supplies, not taking into account the cost of additional school accommodations. There are at

present but two unoccupied rooms; both on the third floor of the Kimball building.

It was a wise provision to purchase the land back of the Avery School; this with Green's field gives room for expansion at both ends of the Town, and plans should be made so that reasonable school accommodations will be provided as fast as the number of pupils demands. It is impossible, of course, to tell just where the future growth of the town is to be. No one in any community seems to have been wise enough to prophesy this with much accuracy. But from present indications the newly purchased land back of the Avery School and Green's Field particularly are the two school lots that will soon be needed.

	1919	1920	1921	1922	1923	1924
High	186	222	262	310	320	391
Old High						185
Kimball	244	307	321	320	352	265
Carter				286	319	335
Avery	150	163	170	136	138	155
Stephen Palmer	390	370	343	377	428	354
Eliot	123	143	148	154	141	142
Dwight	68	74	71	76	74	68
Harris	52	47	58	72	56	52
Riverside	35	39	47	45	47	40
Parker			20	17	20	16
	1472	1591	1682	1793	1895	2003

New High School

The opening of the new High School was delayed about a week because some of the work was not completed as soon as was expected. The school assembled for the first time in the new building September 17, and arrangements were made with the Building Committee so that the unfinished work was completed without serious interruption to the work of the school.

There is equipment in this building for all the activities connected with a modern high school; adequately equipped laboratories, cooking and sewing rooms, a lunch room, a manual training room, and a gymnasium with showers both for boys and for girls.

The generous appropriation made by the people of Needham places our High School in a position where it can carry on the work that a modern high school is expected to perform in a progressive community.

NEW HIGH SCHOOL BUILDING

I am leaving a description of the building to the report of the Building Committee but am including in this report cuts showing the outside of the building and arrangements of rooms on the different floors.

Citizens of the Town and parents in particular should visit the High School when in session.

Junior High School

We should look forward to the organization of a real Junior High School in Needham. There are at present five seventh and eighth grades in the old High School building and five in the William Carter School. These grades are organized on the departmental plan, which is proving efficient and must be continued for a time. As our department grows, the best organization for the town will be the housing of these ten or more rooms in the same building with the freshman class of the High School. At the present time this would make a school of approximately 450 pupils and will enable the town to have a school with all the advantages to be found in a Junior High School. This plan is, of course, impossible under present housing conditions, but it should be kept in mind when considering the future development of the Needham school system.

Teachers

Since my last report there has been an unusually large number of changes in the teaching force. This is due to a variety of reasons, one of these is that our salary rate in the elementary schools is lower than that of most towns similarly circumstanced. If we keep in the Needham schools teachers of training and experience, it will be necessary for Needham to place its salary schedule on a par with other towns and cities of equal ability to pay. The salary schedule will not wholly solve the situation but it is one of the essential factors, and should be remedied at the earliest opportunity.

I believe that our teachers are living and working under as good conditions here as will be found in most communities and that they deserve and are receiving the confidence of the parents whose children they are teaching. It was necessary to engage several new teachers last fall to take care of increased numbers and to carry new courses begun in the High School.

The following table shows the changes in detail:

RESIGNATIONS, APPOINTMENTS, AND TRANSFERS

Resignations—Jan. 1, 1924—Jan. 1, 1925

School	Name	Date
High	Julia M. Annis	June 1924
Kimball	Howard Wilbur	Oct. 1924
Kimball	Mabel M. Follensby	Oct. 1924
Kimball	Gladys E. Morehouse	June 1924
Kimball	Julia M. Canty	June 1924
Kimball	Arline N. Holman	June 1924
Kimball	Elvira L. Cook	Nov. 1924
Wm. Carter	Gladys M. Russell	June 1924
Wm. Carter	Frances E. Powell	June 1924
Wm. Carter	Gladys I. Umlah	June 1924
Wm. Carter	A. Elise Otto	June 1924
Wm. Carter	Eleanor Cummings	Dec. 1924
Avery	Madelaine Bagley	Jan. 1924
Stephen Palmer	Alice M. Jameson	June 1924
Stephen Palmer	Miriam Ambler	Apr. 1924
Dwight	Stella A. Ogert	June 1924
Harris	Gladys C. Moore	Dec. 1924
Manual Training Supervisor	William S. Franklin	Jan. 1924

Appointments

School	Name	Date 1924	Where Educated
High	Chester K. Delano	Sept.	Springfield College
High	Florence Dudley	Sept.	Framingham Normal
High	Robert A. Frazier	Sept.	Harvard College
High	Mary W. Matheson	Sept.	Bridgewater Normal
High	Leita L. Sawyer	Sept.	Boston University
High	Georgiana E. Taylor	Sept.	Bridgewater Normal
Old High	Alvin T. Parker	Oct.	Castleton (Vt.) Norma
	Thelma M. Evans	Sept.	Emerson College
Kimball	Elvira L. Cook	Sept.	Bridgewater Normal
Kimball	Ethel L. Morehouse	Sept.	Truro Normal (N. S.)
Kimball	Rebecca H. Perry	Sept.	Washington Nor. (Me.)
Kimball	Margaret M. Peters	Sept.	Lowell Normal
Kimball	Rose E. Standish	Sept.	Framingham Normal
Kimball	J. Mabel White	Nov.	Dalhousie University
Kimball	Marjorie N. Forbes	Dec.	Farmington Nor. (Me.)
Wm. Carter	Helen A. Clarke	Dec.	Framingham Normal
Wm. Carter	Florence S. Covell	Dec.	Wellesley College
Wm. Carter	Ruth C. Duncan	Dec.	Washington Nor. (Me.)
Wm. Carter	Alice C. Gates	Dec.	Fitchburg Normal
Avery	Rose Merrifield	Dec.	Neil K. T. School
Stephen Palmer	Dorothy E. Mercer	Dec.	Wheelock K. T. School
Eliot	Grace M. Fielden	Dec.	Fitchburg Normal
Eliot	Amy O. Johnson	Dec.	Hyannis Normal
Harris	Gladys Johnson	Dec.	Edinboro Normal (Pa.)
Parker	Alice M. Bartlett	Sept.	Teachers' College (Ind.)
Manual Training Supervisor	Alfred H. Johnson	Jan.	Sloyd Training School

Transfers

Name	Date	Schools
Mabel E. Jacobs	Sept. 1924	Eliot to Stephen Palmer
M. Helen Fox	Sept. 1924	Parker to Dwight
Grace M. Fielden	Dec. 1924	Eliot to Avery

THIRD FLOOR

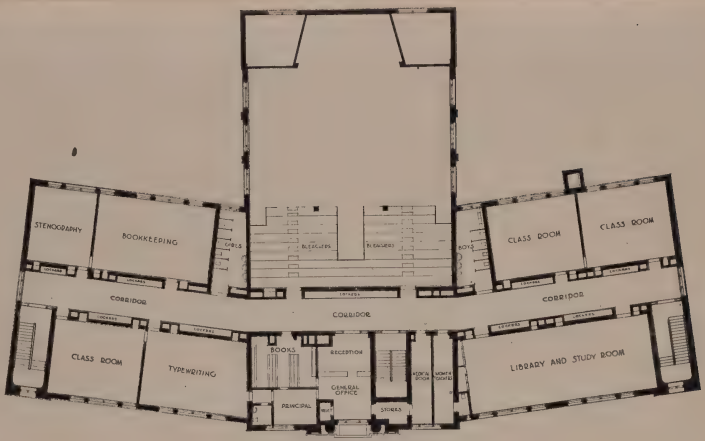

SECOND FLOOR

NEW HIGH SCHOOL BUILDING—PLAN OF FIRST FLOOR

The Problem of the Riverside School

The conditions at the Riverside School are much the same as at the time of my previous report. There is a grave sidewalk built by the town two years ago, from Highland Avenue to the schoolhouse so that pupils may go to school without walking in the street which is under water the major part of the time. It should be stated here that this school is not on an accepted street. The children are as comfortably housed as it is possible for them to be in a portable schoolhouse. The roof does not leak and there is a sufficient amount of heat except in the most severe weather, when several of our buildings give trouble. The conditions here should not be considered permanent, however. The portable building is an old one and some action should be taken toward providing permanent quarters for the children of this neighborhood. Several suggestions have been made; one for the construction of a new building; another for the transfer for the pupils to the Eliot School; still another for the construction of an underpass, so that pupils may walk from there to the Eliot School without crossing the railroad track. All of these plans seem to meet with some favor and considerable disfavor. A careful study of the situation should be made with due regard to the best arrangement possible and the nearness of the Avery and Eliot Schools.

Repairs

The summer vacation was spent in carrying out some much needed repairs. In addition to usual amount necessary to be done each year on wooden buildings, the following may be of interest:

Old High—Outside wood and metal work painted. Boilers repaired and basement plumbing overhauled.

Carter and Avery—New fences built.

Dwight—Outside painted.

Eliot—Both outside and inside painted, cement work around walls, and wire fence built.

Harris—Walls tinted, ceilings whitened.

Parker—Roof repaired.

Two important matters should be given early consideration. The furnaces at the Avery School are worn out and it is impossible to obtain new parts as the makers have gone out of business. I am advised that these furnaces are liable to give out at any time and leave us without any way to heat the building. I am recommending that the three old furnaces be replaced with a modern steam plant. Soft coal can be used to lessen the fuel expense. In case this is done,

provision should be made for possible additions to the building and sufficient space allowed for an additional boiler.

There is also the matter of the heating plant at the Eliot School. Here we have two old furnaces with a small auxiliary steam heater, but it seems to be impossible to heat adequately the two west rooms when the wind is from the north. I am recommending that additional radiators be placed on the north side of these rooms; with this change the plant may give good results for some time but the Avery School work should be done during the next summer vacation. No allowance for this has been made in the budget and I am informed that the work will cost approximately five thousand dollars. It should be made the subject of a special article in the town warrant.

Education Week

Education week was observed with addresses in some of the schools and in all the schools each pupil wrote a special invitation to his parents to visit the school on a specified day. In all 630 parents responded. No special program was prepared as it seemed advisable to have parents observe the regular daily work. We welcome visitors at any time and particularly parents of the pupils. I urge them all to visit our schools often and not wait until another Education Week.

Vocational Education

As Needham is located within easy access of the Newton Vocational School, the young people of Needham have an excellent opportunity for this type of education. With one exception all of our day vocational pupils have been to this school taking courses as follows:

Needham Students Attending the Newton Vocational School

Name	Department
Chambers, Ralph	Cabinet-Making
DeDoming, Harold	Printing
Desmond, Gordon	Printing
Barba, Louis	Machine
Gooding, Albery	Electrical
Gooding, Randolf	Pattern
Giumetti, Mato	Machine
Savignano, Lawrence	Machine
MacBurnie, Robert	Machine
Pandolf, Antonio	Machine
Coombs, Lillian	Household Arts
Williams, Grace	Household Arts
Shine, Margaret	Household Arts
Healey, Constance	Household Arts

Vocational work in Needham consists of a class in dressmaking in the High School, Friday afternoon, and classes in millinery Tuesday and Thursday evenings in the Kimball School building. The number of people taking this work is as follows:

Dressmaking	16
Millinery	16

For all vocational work organized with the approval of the State Department of Education, there is a reimbursement of fifty percent of the cost.

Parents' and Teachers' Association

We have one of the best Parent Teacher organizations with which it has been my good fortune to be connected. It is working in complete co-operation with the School Department, has well attended meetings, able speakers, and live discussions upon subjects of interest to every parent and teacher. This year "Safety Education" is the general topic throughout the year, your attention is called to the program which follows:

> "The object of this Association shall be to foster a closer sympathy and co-operation between the home and the school in the Town of Needham; and to promote the educational and social welfare of the community."

Program 1924-1925

General Subject

"SAFEGUARDING OUR CHILDREN"

October 16:

Mr. Hermann Behr, Speaker; Industrial Engineer—Mass. Safety Council.

Reception to New Teachers — Refreshments.

December 18:

Miss Anna W. Johnson, Speaker; Educational Secretary — Mass. Tuberculosis League.

Special Music — Miss Mabel Richardson, Soprano; Groups of Christmas Songs. Miss Dorothy E. Norris, Violin.

Refreshments.

February 19:

Dr. Merrill Champion, Speaker; Director Division of Hygiene — Mass. Dept. of Health.

Special Music — Miss Mabel Friswell, Soprano. Mr. Charles E. Stoddard, Flute. Mrs. Alice A. Abbott, Accompanist.

Refreshments.

April 16:

Mr. Charles W. Perkins, Speaker; Superintendent of Schools, Nahant.

Special Music — Music Department of the Needham Schools under Direction of Miss Ellen H. Bartlett, Supervisor of Music; Miss Georgiana E. Taylor, Teacher of Music in Needham High School.

Refreshments — Election of Officers.

Officers

President	Harry H. Bruns
1st Vice-President	Walter K. Queen
2nd Vice-President	Miss Mary E. Glancy
Treasurer	Miss Etta G. MacDonald
Assistant Treasurer	Miss Elizabeth A. Lester
Secretary	Mrs. William A. Mann
Member of Scholarship Fund Committee	J. H. Whetton

Executive Committee

Arthur H. Birkett
Gilman H. Campbell
Mrs. Edwin W. Childs
John C. Davis
Miss Florence E. Eaton
Mrs. F. G. Getchell
Mrs. Frank Gordon
Mrs. Henry W. Jarvis
Robert P. Joy
Benjamin D. May
Thomas H. Peters
Mrs. Walter E. Proctor
Philip A. Rand
Mrs. Lincoln P. Rice
Mrs. Arthur W. Rohn
Dr. J. Walter Schirmer
Howard Wilbur

Auditor — Francis J. Stanwood

Scholarship Fund Committee

Ex Officio:

John C. Davis, Superintendent of Schools.
Gilman H. Campbell, Principal High School.
Harry H. Bruns, President Parent-Teacher Association.
Mrs. Robert B. Hill, President New Century Club.
J. H. Whetton, By Election from Parent-Teacher Association.

Publicity Committee

Mrs. William A. Mann, *Chairman*

Arthur Birkett
Miss Mary E. Glancy
David Murdoch
Mrs. Eben W. Smith

Entertainment Committee

Mrs. Marjorie F. Fuller

Refreshment Committee

Mrs. F. G. Getchell Mrs. W. W. Gallagher

Membership Committee

Mrs. William P. Brown Mrs. Walter K. Queen
Mrs. Earle P. Lowell Mrs. Bradford Stephens
Mrs. Everett F. Poland Charles Donahue
Lloyd C. Herring

Meetings held in High School Hall at 8 P.M., except December meeting, which was held in the Hall of the William Carter School.

Health and Physical Education

The new equipment in the High School has made it possible to start a regular course in Physcial Education for both boys and girls.

Mr. Chester K. Delano was appointed director of physical education and his assistant, Miss Carolyn E. Tarbell, has charge of the High School girls. This work has been extended to all the schools in town, so that the pupils in all the grades are having the benefit of systematic physical training. This is a forward step in our organization and is well worth all it costs. Your attention is called to the report of the physical director to be found elsewhere in this report.

The work of the physicians and school nurse has been carried on systematically and in close co-operation with the work in physical education. I am sure that the physical welfare of all our pupils is now on a sound basis and is progressing favorably.

Thrift

At the opening of school in September, two additional Automatic Receiving Tellers were purchased by the Needham Trust Company and placed in our schools. There is now one machine for the William Carter and Avery Schools, one for the Kimball and old High Schools, and one for the Stephen Palmer School. The additional machines simplify the duties of the teachers and is an added incentive to the pupils. This system makes every child a potential depositor. There is no better way to teach thrift to pupils in the habit forming years than to provide the machinery of actual banking. Since this system was first introduced the childrens' savings have totalled $6,860.41 and in 1924 there was deposited through the schools, $970.44.

Acknowledgments

Acknowledgment is hereby made to the following:

To the Hon. Horace Carter for interesting addresses to the pupils on his recent trip around the world.

To Dr. John E. Fish of the Mass. Hospital School for his instructive address to the teachers on ventilation.

To the New Century Club for its assistance in taking children to the hospitals.

To the New Century Club for its contribution to the scholarship fund.

To the Needham Grange for an evening's entertainment and reception to teachers.

For the continued co-operation of parents and teachers, and the sympathetic consideration of your committee, I wish to express my sincere appreciation.

JOHN C. DAVIS,
Superintendent.

SCHOOL BUDGET, 1925

Administration Expenses		
Salaries:		
Superintendent and Attendance Officer	$3,750	
Janitor	100	
Clerk	750	
Rent School Committee rooms	250	
Expenses—coal, printing, traveling, telephone	400	
		$5,250
Expenses of Instruction		
Salaries:		
Supervisors	5,600	
Principals	9,600	
Teachers, High	27,025	
Teachers, Elementary	71,050	
Teachers, Evening	500	
		113,775
Text Books	3,138	
Supplies	4,250	
		7,388
Expenses of Operating School Plant		
Janitors' Wages	10,050	
Fuel	9,600	
Janitors' supplies and miscellaneous	2,000	
Water	600	
		22,250
Maintenance School Plant		
Repairs	6,200	
New Equipment	1,850	
Upkeep of grounds	100	
		8,150
Carried forward		$156,813

Brought forward		$156,813	
Auxiliary Agencies			
Health Expenses:			
Nurse	$1,400		
Physicians	750		
Supplies	50		
Transportation	2,800		
		5,000	
Miscellaneous Expenses			
Sundries	850		
Tuition	600		
Vocational	600		
		2,050	
			$163,863
Less Estimated Receipts			
Dwight School Funds	210		
Mass. School Fund	14,000		
			14,210
			$149,653

REPORT OF PRINCIPAL OF HIGH SCHOOL

January 6, 1925.

Mr. John C. Davis, Superintendent of Schools,
Needham, Massachusetts.

Dear Sir: I herewith submit the annual report of the Needham High School.

In the class of 1924, the following pupils were graduated:

Names	Present Occupation
H. Henry Anthony	Norwich University
Gara B. Beale	Office New England Telephone
Elaine Benedict	Wheaton College
Helen A. Bond	Clerk, High School Office
Jerry Bond, Jr.	New Hampshire University
Dorothy Bruns	Normal Art School
Ruth E. Cookson	Chandler Secretarial School
Jessie Crane	Office Remele's Market
Ruth E. Cushman	Miss Wheelock's School
George I. Davis	Dartmouth College
Louis W. Dow	Howard Seminary
Bertha L. Ellis	Mass. Hom. Hospital
Helen Faust	Office Doctor Stevens
Archie W. Friswell	With A. L. Rogers
William E. Gourd	Post Graduate, Needham High
Cynthia M. Gregory	Miss Wheelock's School
Reginald E. Gulliver	New Hampshire University
Rachel E. Heald	The Little Shop
Henry B. Hill	New Hampshire University
R. Ashley Holt	International Y. M. C. A.

Names	Present Occupation
Frank I. Howe	Massachusetts Agricultural College
Clifford R. Jones	Bentley School of Accounting
R. Madeline Kroll	Normal Art School
G. Chandler Litchfield	New England Mutual Life Ins.
Helen L. Mathey	Chandler Secretarial School
Ruth McCormack	Simmons College
Ruth Nickerson	Simmons College
Priscilla Packard	Normal Art School
Edmund G. Pond	Norwich University
Tilley Rosenblatt	Office Old Trusty Dog Biscuit
Jerome Ryan	University of Vermont
Chester Sawyer	Northeastern College
Howard Satterlee	Northeastern College
E. Ruth Smith	Miss Wheelock's School
Ralph H. Studley	Bryant & Stratton
Eleanor A. Tibbetts	John Hancock Life Ins. Co.
Gilbert C. Toone	Mass. Institute Tech.
Virginia Whiting	Miss Wheelock's School
Robert Willgoose	Needham Trust Company
Dorothea Willgoose	Boston University
Robert C. Wilson	Mass. Institute Tech.
Raymond P. Wragg	Office Frank Gorse Co.

It will be noted that 32 out of 43 are continuing their schooling and that at least 4 others are holding positions for which their high school courses have directly prepared them.

The enrollment for the present year includes 2 post graduates, 58 seniors, 79 juniors, 97 sophomores, and 155 freshmen, making a total of 391. Of this number, 16 have left school, leaving a present membership of 375. Last year at this time we had a total enrollment of 327, of whom 7 had left school prior to the date of the report. Present figures seem to indicate that next year will bring at least an equally large increase in membership, especially since the precentage of those graduating from the 8th grade who enter high school has been steadily increasing. Last year of 155 who completed the 8th grade 137, or over 88%, have entered Needham High School. Of the other 18, 6 went to work, 3 have moved away, 6 went to Newton Trade, and 3 entered other schools.

Of course, the most important event in the past year has been the opening of the new building and the reorganization of the school which this has made possible. The building in its design and general plan is proving even more satisfactory than we anticipated, and because it was so planned as to permit additions when needed, it would seem possible to practically double the capacity of the building

at not over a third of the original cost when the growth of the town renders such a step advisable.

Major items of expense still needed to bring the building into the most efficient use are:

1. Seats on the bleachers in the gymnasium.
2. Stage curtain.
3. Small generator for supplying direct current in the laboratory.
4. Cleaning, repairing and setting up the statuary and casts temporarily left in the old building.
5. Making certain changes in the heating system so as to give adequate heat on the west side of the building.
6. Finish grading lot.
7. Cut a door into the store room from the boiler room stairway.
8. Tint room and corridor walls.
9. Provide additional equipment for the gymnasium.

By coming into the new building, we have been able to open three new courses, domestic arts, manual training and physical education. Sixty-three boys are enrolled in manual training; 107 girls in domestic arts; and physical training is required of all pupils. The first two courses are not designed or intended to teach trades, but rather to give command of such skill and training as ought to be the property of every efficient citizen and home-maker. Nearly three-fourths of the girls taking domestic arts are carrying this work as an extra subject in addition to the four required for the usual school program; and the same is true of several of the boys in manual training, but in far smaller proportion. In regard to the work in physical education, I have believed for some time that it was needed, but I confess I did not begin to appreciate how much it could accomplish until I had had an opportunity to observe the lack of muscular co-ordination our pupils possessed before taking up the work and the rapid improvement produced by even a few weeks' drill.

A good deal of attention has been directed to the length of our school day. It is the experience of most high schools, and particularly of those high schools like our own, where some attention is given to practical arts and to the physical welfare of the pupils, that the school day of about five hours is too short to provide for such a program. At the same time it is evident that this short school day throws more and more responsibility for preparation of lessons on the home, as the school has less and less time available for this purpose. In order to do more efficiently these two things, provide opportunity for study in school during school hours, where and when study ought to be largely done; and to

provide time for our gymnasium periods and for our work in practical arts, our school day has been lengthened to six hours including a lunch period of thirty minutes and brief recess of five minutes.

In this time we can provide for six periods of 52 minutes each, aside from the time required for classes to change from room to room. Each 52-minute period, except in those classes where laboratory methods are employed, is divided into two parts, one of 37 minutes for the usual type of recitation and one of 15 minutes for preparation of the next day's work under the supervision of the teacher. This supervision gives opportunity for individual assistance, and also for that highly important element in high school education — teaching the class how to study. No pupil ought to average less than an hour's home study each day under present conditions and it is equally certain that no pupil of average ability should require more than an average of two hours' daily home work to insure his obtaining satisfactory ranks. Of course, pupils who add an extra course to the four required have to realize that they are adding to the work to be done while they are at the same time decreasing the school time available for doing it; and these pupils will need to spend considerably more time on home study; but for the large majority of the pupils the statement made will hold absolutely true. The first two months' ranks issued after this plan went into effect showed less than 9% failure in the school, and I believe the results will continue to justify the school committee in its action in adopting the idea.

Such a school day would be impossible without a good lunch counter to provide satisfactory food at reasonable prices. Miss Dudley has done a fine piece of work in organizing the system now in effect and the success of the lunch room is due to her efforts plus the effective work of Mrs. Gillespie. It is a matter of keen regret that Miss Dudley has had to be away on account of serious illness; but the school is extremely fortunate in having one as capable as Mrs. Stevenson to act as a substitute. The lunch room serves daily over three hundred of the pupils with food varying from a cup of soup or cocoa to supplement lunch brought from home, to a fairly substantial meal, and at the same time provides comfortable quarters for eating the meal. Financially the cafeteria has paid its own bills and has a small but steady surplus.

For the future, considerable remains to be done in the way of developing the program and the organization of the school. The work in Domestic Science may well be divided next year so that choice may be made between cooking and sewing; in manual training it seems doubtful if it will be wise to offer more advanced wood working, at least for the

present. It is clear, however, that the present arrangement does not attach sufficient importance to the drawing in the High School and that it is highly desirable to have more of the drawing teacher's time given to these grades.

I would also recommend that the school committee begin gradually to recognize heads of departments. As long as not more than two teachers taught a particular subject, the question of the leaders was relatively unimportant, but we now have four teachers who are teaching English, and it is becoming more and more necessary, not only that they should continue to co-operate with each other to the fullest extent; but that some one of them should have authority to decide the technical matters that concern them all as English teachers, especially as I believe one of our next tasks should be to work out new courses of study in some detail.

In conclusion, I would again express my appreciation of the co-operation of the School Committee and Superintendent in the solution of our High School problems.

Yours respectfully,

GILMAN H. CAMPBELL,
Principal.

REPORT OF PRINCIPAL OF EVENING SCHOOL

Needham, Mass., Dec. 31, 1924.

Mr. John C. Davis, Superintendent of Schools,

Dear Sir: — The Evening School of 1923–24 opened October 8th and closed April 17th after a session of fifty-one nights.

The fall term began October 28th with an enrollment of 46. Classes have been organized in Americanization, millinery, and elementary school subjects and are conducted in the Kimball School, Chestnut Street.

The class in millinery, under instruction of Mrs. Clara M. Holmes, held exhibition of work of the first unit consisting of velvet and metal cloth hats on December 4th. The hats were neatly and carefully made. The quality of work and choice of material reflected much credit on teacher and pupils. The present unit comprises satin and bengaline hats.

The class in elementary school subjects is composed of eight young women and is taught by Mrs. Harold R. Waining.

The Americanization class is made up of adult aliens some of whom are preparing for Naturalization and others

are learning to read and write English and are trying to secure some knowledge of civics and elementary school subjects.

All the pupils at Evening School are eager to learn and several have expressed a desire to have school three times a week instead of two.

In closing, let me express my gratitude to the School Committee and Superintendent for their interest and co-operation in the work of the Needham Evening School.

Respectfully submitted,

MARY E. GLANCY,
Principal.

REPORT OF DIRECTOR OF PHYSICAL EDUCATION

January 27, 1925.

Mr. John C. Davis, Superintendent of Schools,
Needham, Mass.

Dear Sir:—I herewith submit the report of the Physical Education Department for the fall of 1924.

In accordance with the state law, all of the school children of Needham are taking some form of systematic Physical Education. The forms of exercise vary with the age of the child, and with the space and equipment in the buildings. In general, the work consists of marching, calesthenics, and games.

The marching is to teach carriage and poise in walking, and to develop self control by the military attention maintained.

The calesthenics are of three types, postural, hygienic, and educative. The postural type is given to promote proper stance for the frame work of the body that circulation, digestion and respiration may be unhindered. The hygienic exercises are to increase blood flow, thus caring for waste matter in the system; to increase lung capacity by deeper breathing; to so enrich the blood as to give the body greater resistance and immunity; and lastly to develop co-ordination, or the ability of the brain to control the muscles with ease and grace. Calesthenics also teach the pupils to make use of the proper muscles for a given purpose, thus eliminating unnecessary strain and fatigue. Educational exercises are those of a type designed to develop quick thinking and to increase the powers of memory and observation.

Games are of educative and hygienic value, but vastly more important in the teaching of fair play and sportsmanship.

In the High School, two hours a week for each pupil are given to physical education in actual class work including

shower baths. Afternoons after the close of school, are spent in interclass competition and in general outside team games. In these afternoon classes, it is hoped to teach each pupil a game, or some form of exercise that can be carried into later life to keep the individual in good health.

The Junior High School has one-hour class a week which includes shower baths in the New High School.

At present, fifteen minutes a day is the minimum spent in each lower grade room, but with the earnest co-operation of the grade teachers much can be done to eliminate malnutrition and improve health.

The report of 1923 shows an expenditure of only $.016 for health in every dollar spent for education. Because good health is necessary for an education or for life, it is obvious that more money and time should be spent in the broadening of health education.

I wish to thank you, the medical department, and all others who have co-operated in the movement of better health for Needham boys and girls.

Respectfully submitted,
CHESTER K. DELANO.

REPORT OF THE SCHOOL PHYSICIANS AND NURSE

Mr. John C. Davis, Superintendent of Schools,
Needham, Mass.

Dear Sir:—I respectfully submit a report of my work in the High, William Carter, Avery, Riverside and Eliot Schools for the year 1923–1924.

No. children examined	992
Defective teeth	460
Defective tonsils	255
Defective glands	20
Cardiac disease	12
Pulmonary disease	2
Malnutrition	3
Mental defects	2
Orthopedic defects	8
Visits to School	154
Office calls	50

I suggest that the Schick test for diphtheria be administered to pupils whose parents or guardians give their consent.

Respectfully submitted,
WM. MITCHELL,
School Physician.

January 1, 1925.

Report of work in Stephen Palmer, Kimball, Dwight, Harris and Parker Schools for the school year 1923–1924.

School visits	92
Office calls	29

In the annual examination of 945 pupils in the above named schools the following defects were noted:

Hypertrophied or diseased Tonsils	323 cases
Defective nasal breathing	34 cases
Alveolar abscesses	43 cases
Defective teeth	492 cases
Cardiac disease	6 cases
Orthopedic defects	29 cases

Of 919 pupils weighed, only 6.7% were 10% or more underweight which is a marked decrease in the number as shown by last year's weighing and fully justifies the expenditure for scales and the work of the school nurse.

CHARLES L. MacGRAY.

January 9, 1925.

Mr. John C. Davis,
Superintendent of Schools,
Needham, Mass.

My dear Mr. Davis:—I herewith submit a report of the Health Work in the different schools during the year 1923–1924.

No. Schools Visited	483
No. Children Examined	1514
No. Children Inspected	1937
No. Children Weighed and Measured	1856
No. Children Given Eye Test	1742
No. Children Underweight	142
New Defects Found	767
Old Defects Found Improved	547
Old Defects Found Not Improved	1130
No. Children Referred to Physician	42
No. Children Excluded from School	84
Reported to Health Officer	3
Communicable Diseases	32
Defective Vision	32
Defective Hearing	55
Pediculosis	29
Dressings	78
Home Visits	177
Cases Tonsils and Adenoids	104
Cases Reported	1897
Cases Under Observation	619
Cases Without Defects	494

The proceeds of the Christmas Seal Sale has made possible various kinds of health work, namely, removal of tonsils and adenoids, dental work, defective vision corrected and glasses furnished. We were able to supply many children with milk and send one child away for two months to a summer camp.

The Modern Health Crusade has been carried on in all the grades with considerable success.

I wish to take this opportunity to thank the members of the New Century Club for their kind assistance in transporting a number of children to hospitals at different times.

Respectfully submitted,

AGNES I. McKENNA,

School Nurse.

TABLE I.—MEMBERSHIP AND ATTENDANCE
For The Year Ending June, 1924

SCHOOLS	LOCATION	TEACHERS	GRADE	Total Membership	Average Membership	Average Attendance	Per cent Attendance	Number Tardiness
High	Highland Avenue	Gilman H. Campbell, Principal Fred L. Frost May Springfield Florence Durgin Bernice L. Caswell Jennie G. Berriman Carolyn E. Tarbell Eva H. Churchill Eva M. Piercy Julia M. Annis Grace Nugent Annie M. Currie	IX–XII	358	305	286	92.7	1,103
Kimball	Chestnut Street	Howard Wilbur, Principal						
		Harriette M. Cole	VIII	37	35	34	95	92
		Nellie T. O'Brien	VIII	37	35	34	95	34
		Edith H. Hatch	VIII	34	32	30	94	41
		Arline N. Holman	VII	36	33	31	95	48
		Bertha E. Pugsley	VII	32	30	28	93	27
		Kathleen M. Farrell	VII	33	31	30	96	18
		Mabel M. Follensby	VI	40	37	35	92	17
		Gladys E. Morehouse	VI	41	39	37	94	24
		Julia M. Canty	V	35	33	31	93	37
		A. Lenore Crouse	V	37	34	32	94	77
Wm. Carter	Highland Avenue	Thomas H. Peters, Principal						
		Helen B. Peterson	VIII	31	30	29	96	142
		Gladys M. Russell	VIII	28	26	25	94	138
		Frances E. Powell	VII	32	30	29	97	9

Wm. Carter	Highland Avenue	Gladys I. Umlah	VII	32	30	28	95	68
		Jessie E. Brackett	VI	43	42	40	94	97
		Luella Eaton	V	38	35	34	96	53
		Elise A. Otto	V	34	32	30	95	31
		Isabel S. Kingsbury	IV	42	38	36	95	57
		Ruth A. Webb	III	41	36	35	96	33
		Hazel M. Barry	III	24	20	19	94	40
Avery ..	Highland Avenue	Eleanor Cummings	II	37	31	29	93	157
		Elizabeth A. Lester	I	28	24	22	91	47
		Margaret M. Peters	I	26	23	22	94	57
		Harriette N. Boyd	K	53	44	41	95	31
Stephen Palmer	May Street	Florence E. Eaton, Principal						
		Bertha I. Johnson	V	37	35	33	92	21
		Alice N. Jameson	IV	36	34	33	94	79
		Etta G. MacDonald	IV	44	34	32	94	27
		Mary W. Matheson	III	42	40	38	95	54
		Mary E. Blake	III	45	40	37	92	44
		Elsie M. Hinkley	II	38	36	33	91	68
		Madolin F. Wilcox	II	39	36	33	92	58
		Jane B. Doughty	I	37	34	31	91	69
		Lillian H. Totman	K–I	41	38	34	91	16
		Alice McDougald	K	78	66	57	85	81
Eliot ...	Central Avenue	Alice H. Eberhardt, Principal	IV–VI	41	37	35	94	35
		Ann E. Fawcett	III, IV	38	38	36	94	93
		Lillian Prescott	II, III	36	33	31	93	93
		Mabel E. Jacobs	K, I	27	25	23	91	65
Dwight	Central Avenue	Frances M. Kingsbury, Principal	III–V	35	32	31	96	25
		Stella A. Ogert	K–II	43	39	37	92	38
Harris .	Great Plain Avenue	Mary E. Glancy, Principal	IV, V	27	25	24	96	10
		Gladys C. Moore	I–III	29	25	24	93	63
Riverside	Highland Avenue	Edith M. McCann	K–II	50	45	44	98	44
Parker .		M. Helen Fox	K–III	22	19	18	93	23
				1,994	1,796	1,690	94	3,484

TABLE II.—ORGANIZATION
December 1924

SCHOOLS	TEACHERS	GRADES	Service Began	EDUCATED	Years Experience Previous to Sept. 1, '24
	Gilman H. Campbell, Prin.		1919	Bowdoin–Dartmouth,* Harvard*	20
	Fred L. Frost		1919	Lebanon Valley Col. Univ. A.M.	10
	May Springfield		1922	Boston University	7
	Florence Durgin		1922	Plymouth Normal–Boston Univ.	6
	Bernice L. Caswell		1920	Emerson–Harvard *–Boston Univ.‡ Columbia Univ.	4½
	Jennie G. Berriman		1922	Simmons Col.–Palmer* Boston Univ.*	7½
	Carolyn E. Tarbell		1920	Bates Col.–Boston Univ.*Harvard U.*	5
High	Eva H. Churchill	IX–XII	1920	Emerson College–Boston Univ.	9
	Eva M. Piercy		1921	Tufts College	3
	Grace Nugent		1923	Boston University–Harvard	5
	Annie M. Currie		1920	Tufts College–Boston University*	12
	Leita L. Sawyer		1924	Boston University	6
	Florence Dudley		1924	Framingham Normal	3
	Mary W. Matheson		1924	Bridgewater Normal	10
	Georgiana E. Taylor		1924	Bridgewater Normal	25
	Robert A. Frazier		1924	Harvard College	2
	Alvin D. Parker, Principal		1924	Castleton (Vt.) Normal, Hyannis Normal, Boston Univ.†, Univ. Vt.*	8
	Harriette M. Cole	VIII	1902	Castine (Me.) Normal	39
Junior High	Nellie T. O'Brien	VIII	1916	Framingham Normal	14
	Bertha B. Pugsley	VIII	1918	Emerson College	10
	Thelma M. Evans	VII	1924	Emerson Col., Rome Academy, N.Y.	3
	Edith R. Hatch	VII	1923	Fitchburg Normal–Hyannis*	5
	Margaret M. Peters	VI	1924	Lowell Normal, Boston Univ.*	4½
Kimball	Rose Standish	VI	1924	Framingham Normal	3
	Marjorie N. Forbes	VI	1924	Farmington State Normal (Me.)	4

Kimball	J. Mabel White	VI	1924	Dalhousie University	8
	A. Lenore Crouse	V	1922	Boston University	6
	Kathleen M. Farrell	V	1923	Provincial Normal (N. S.)	7
	Rebecca H. Perry	IV	1924	Washington State Normal (Me.)	2
	Ethel M. Morehouse	IV	1924	Provincial Normal (N. S.) Truro Summer School*	4
William Carter	Thomas H. Peters, Principal		1919	Hyannis Nor. M.A.C.* Boston Univ.†	10
	Helen B. Peterson	VIII	1922	Bridgewater Normal–Boston Univ.‡	7
	Ruth Duncan	VIII	1924	Washington State Normal (Me.)	2
	Helen A. Clarke	VII	1924	Framingham Normal	2
	Alice C. Gates	VII	1924	Fitchburg Normal	10
	Florence S. Covell	VI	1924	Wellesley College	3
	Jessie E. Brackett	VI	1921	Fitchburg Normal	5
	Luella Eaton	V	1905	Plymouth Normal	21½
	Isabel S. Kingsbury	IV	1876	Needham High	48
	Hazel M. Barry	IV	1921	Framingham Normal	6
	Ruth A. Webb	III	1910	Hallowell (Me.) Classical	16
	Eleanor Cummings	II	1922	Bridgewater Normal	4
	Elizabeth A. Lester	I, II	1889	Framingham Normal	35
	Harriette N. Boyd	I	1903	Newburyport Train. School–Harvard†	28
	Rose Merrifield	K	1924	Niel's Kin.–Primary Trg. School	3
Stephen Palmer	Florence E. Eaton, Principal		1889	Needham High–Hyannis*–Harvard	35
	Etta G. MacDonald	IV	1912	Machias (Me.) High	27
	Mary E. Blake	III	1907	Needham High–Hyannis	16
	Bertha I. Johnson	III	1918	Castleton (Vt.) Normal	13
	Elsie M. Hinkley	II	1918	Framingham Normal–M. A. C.*	12
	Madolin F. Wilcox	II	1919	Farmington (Me.) Normal–Hyannis*	7
	Jane B. Doughty	I	1919	Bridgewater Normal Hyannis	6
	Lillian H. Totman	I	1912	Quincy T. S.–No. Adams Normal*	25
	Mabel E. Jacobs	I	1919	Wheelock T. S.–Worcester Normal†	10
	Alice M. McDougald	K	1916	Fisher Training School	13
	Dorothy E. Mercer	K	1924	Wheelock Kindergarten School	1
Eliot	Alice H. Eberhardt	V	1899	Needham High–Hyannis*	29
	Ann E. Fawcett	IV	1919	Hyannis Normal–Normal Art*	8

*Summer Courses. †Partial Course. ‡Extension Course.

TABLE II.—ORGANIZATION—continued

SCHOOLS	TEACHERS	GRADES	Service Began	EDUCATED	Years Experience Previous to Sept. 1, '24
Eliot	Lillian Prescott	III	1921	Gorham (Me.) Normal	6
	Grace M. Fielden	K, I, II	1924	Fitchburg Normal	3
Dwight	Frances M. Kingsbury	III, IV, V	1881	Needham High	43
	M. Helen Fox	K, I, II	1921	Wheelock Training School	3½
Harris	Mary E. Glancy	IV, V	1888	Needham High–Hyannis Nor. B. U.†	36
	Gladys C. Moore	I, II, III	1922	Salem Normal	4
Riverside	Edith M. McCann	K, I, II	1908	Boston University	16
Parker	Alice M. Bartlett	K, I, II, III	1924	Lesley Normal–Teachers' Col., Ind.	1
Supervisors	Ellen H. Bartlett	Music	1904	Special Music Schools	31
	Florence H. Russell	Drawing	1915	Mass. Normal Art	13
	Alfred H. Johnson	Manual Training	1923	Sloyd Training School, Boston Univ.*	2
	Chester K. Delano	Physical Education	1924	Springfield College–Harvard Univ.*	2
Evening School Vocational	Ann C. Graverson	Dressmaking	1923	Boston Normal†	6
	Clara M. Holmes	Millinery	1920	Hyannis Normal*	4
Americanization	Mary E. Glancy	Adult Emigrants	1919	Hyannis Normal–Boston Univ.†	6
	Mrs. Harold R. Waining	Elementary Subjects	1924	Framingham Normal School	2

*Summer Courses. †Partial Course. ‡Extension Course.

JANITORS

New High School, John W. Riley, Alexander Mulholland.
Old High School, Joseph S. McColley.
Kimball School, Charles H. Leighton.
Wm. Carter School, George H. Hutchins.
Avery School, George L. Kennedy.
Stephen Palmer School, Peter Krautler.
Eliot and Dwight Schools, Edward Daley.
Harris School, John Newbury.
Parker School, William F. Brown.
Riverside School, Thomas Gamble.

SCHOOL CENSUS

April 1, 1924

	Males	Females	Total
Persons 5 years of age or over and under 7	151	137	288
Persons 7 years of age or over and under 14	548	550	1098
Persons 14 years of age or over and under 16	164	111	275
	863	798	1661
Illiterate minors 16 years or over and under 21	2	5	7

MEMBERSHIP BY GRADES

April 1, 1924

GRADES	K	I	II	III	IV	V	VI	VII	VIII	IX	X	XI	XII	Total
Elem. Schools	164	172	157	216	181	215	96	160	157					1,518
High School										148	74	72	42	336
Total														1,852

THE FOLLOWING TABLE SHOWS SCHOOL EXPENDITURE IN NEEDHAM COMPARED WITH FOURTEEN OTHER TOWNS

TOWNS	POPULATION	VALUATION	Valuation Per Pupil In Average Membership 1923	Expenditure Per Pupil From Local Taxation	Expenditure Per Pupil From all Sources	Expenditure For Schools Per $1000 Valuation
Norwood	12,627	$20,703,180	$7,042	$74.00	$82.22	$10.51
Dedham	10,792	17,489,750	6,565	61.69	72.17	9.39
Belmont	10,749	19,451,085	8,180	74.85	82.44	9.15
Braintree	10,580	13,440,056	5,729	64.35	78.00	11.21
Winchester	10,485	23,784,425	13,407	92.02	100.68	6.86
Amesbury	10,036	10,569,456	9,199	86.15	104.06	9.37
Milton	9,382	23,679,535	13,400	93.78	104.62	6.99
Andover	8,268	14,831,783	13,508	71.00	80.30	5.30
Concord	6,461	7,491,854	6,376	91.99	119.74	14.43
Middleboro	8,453	7,891,595	4,886	51.97	64.30	10.64
Lexington	6,350	12,603,789	7,843	70.34	81.74	8.97
Wellesley	6,224	22,074,725	14,260	106.39	115.84	7.46
Abington	5,787	4,568,033	3,952	64.42	75.63	16.30
Walpole	5,446	9,659,894	6,694	82.06	94.07	12.26
Needham	7,012	12,742,490	7,005	68.20	74.73	9.74

GRADUATES

High School—42

Gilman H. Campbell, Principal

H. Henry Anthony
Gara Belle Beale
Elaine Benedict
Melen Adelia Bond
Jerry Bond, Jr.
Dorothy Holmes Bruns
Ruth Evelyn Cookson
Jessie Crane
Ruth Ernestine Cushman
George Illsley Davis
Lois Willard Dow
Helen Christina Faust
Archie Wharmby Friswell
E. William Gourd
Cynthia Mabel Gregory
Reginald Everett Gulliver
George Charles Hansis, Jr.
Rachel Estes Heald
Henry Bertram Hill
Raymond Ashley Holt
Frank Irving Howe
Clifford Raymond Jones
R. Madelaine Kroll
George Chandler Litchfield
Helen Louise Mathey
Ruth Frances McCormack
Ruth Nickerson
Priscilla Lermond Packard
Edmund G. Pond, 2d
Tilley Rosenblat
Jerome Frederick Ryan
Chester Balch Sawyer
Howard Avery Satterlee
Ruth Elizabeth Smith
Ralph Hildreth Studley
Eleanor Adelaide Tibbits
Gilbert C. Toone
Helen Virginia Whiting
Dorathea May Willgoose
Robert James Willgoose
Raymond Prescott Wragg
Robert Charles Wilson

Kimball School—100

Howard Wilbur, Principal

Grace May Acheson
Whiteley Innes Ackroyd
Doris Thorndike Adams
Edward M. Ahearn
*F. Parker Bartlett, Jr.
*Edwin Charles Beck
Raymond Gould Bergin
Vincent William Bertsch
*Smiley Eugene Bleakney
*Mary Eleanor Brett
*Elizabeth Leach Brown
*Helen Davison Brown
*Ruth Frances Bruns
Richard Longfellow Bryer
*Marion Bradford Burgess
Frederick William Chapman
Hilda Mary Clarke
*Arthur M. Cohen
Lawrence Gordon Compton
*Corinne Cowdrey
Katherine Wright Cronin
*Arthur George Curren, Jr.
Helen Dacey
*Elizabeth Virginia Darrah
Channing Davis
*Evelyn N. Davis
*Phyllis Sarah Day
*Edward Sawyer Dik
*Robert Bulfinch Donald
*Pauline Emily Donovan
Thomas Francis Doran
Joseph Delbert Mallock
Francis Leo Maloney
Robert Edmond Maloney
George C. McIntosh
*Dorothy Dean Mitchell
*Elizabeth McIntosh Mitchell
John Ronald Moseley
Rita Hayes Moseley
John Churchill Mullan
*Frederic Richardson Murray
Burton A. Nichols
*Marion Frances Nickerson
*Lawrence Newcomb
*Margaret Notman
*Frances Virginia O'Connor
John Bacon Oliver
*Katherine Agnes O'Neill
Joseph Palise
*Barbara Parry
*Elizabeth Parry
*Helen Grace Pearson
*Catherine Peirce
Lloyd Southwick Remsen
Langdon Richards
Lilla Hazel Richards
*Helen Inez Robinson
*Kenneth Sidney Roscoe
*Charles Eaton Southworth
*Marguerite Stack
Ellton Fayette Staples
Alan B. Stephens

*Member of Nehoiden Honor Club.

Kimball School—*Continued*

*Lois Mabel Eichler
Richard Lawrence Fowle
Katherine Lucy Frazetti
Tom Martin Hadsell
Ruth Halkett
*Wendell G. Hewett
*Anne Adair Hickey
Edythe Berneice Higgins
*Francis Charles Hogan
Clare Elizabeth Hollis
Frank Bradlee Hutchins
*Edith Alice Huxley
Santo Daniel Jiuliani
*Anastasia Kenney
Charles Edward Knowles
*Edna Dorothy Kroog
Levi Ladd
*Jane Talmadge Loomis
*Donald Brehaut MacPhail
Olive Nelson Storer
Chester Malcolm Stratton
*Marguerite Joan Sullivan
Howard Elmer Thurston
Charles Blackledge Tinker
*Malcom Sherman Tobey
*Margaret Genevieve Tucker
Charlotte Vannesse
Ethel M. Von Malder
William Perry Walmsley
Lawrence Ashton Whitmore
*Edna Elisabeth Willet
*Herbert Shaler Williams
Irene Elizabeth Williams
Josephine Evelyn Wilson
*Franklin Neal Wood
Marjorie Oakford Wood
Ellis F. Wye
*Elsa Katherine Zirsch

Wm. Carter School—55

Thomas H. Peters, Principal

HONOR ROLL

1. Marion Ella Steves
2. Doris Winifred Atkinson
3. Fannie Minkovitz
4. Philip Rosenblat
5. Dorothy Emily Brooks
6. Elmer John Walker
7. William Henry Cotter

Phyllis M. Cahill
William Lee Carter
Frederick M. Caulton
George Henry Caunt
Walter J. Colton
Evelyn E. Conley
Mario S. DeFazio
Harold Clifford Duval
Muriel Blanche Gay
Randolph Churchill Gooding
Henry Elmer Gorse
Mato N. Guimetti
Gertrude Miriam Hart
Daniel C. Henderson
Daniel Philip Keefe
Lester Turner Kershaw
John Kenny Lawlor
Margaret Mary Lawson
Beulah I. Martin
John Francis McCarty
Lawrence I. McCulloch
Annie Mroczka
Mabelle Elizabeth Noyes
Antonio Pandolf
Helen Jane Paul
Grace Adele Pehrson
Josephine Agnes Pigaga
Sophia Frances Pigaga
Robert W. Ramsay
Mary Elizabeth Reed
Ada Mildred Robbins
Thomas Rubin
Antonio Sammarco
Lawrence Savignano
Nora Shardlow
John James Shea
Margaret Rita Shine
Edgar Basil Stanley
Pearl Viola Stewart
Theodore Joseph Aime Troudeau
Edison Vara
Mary A. Wallace
Grace Louise Walton
Stella Westin
Jean Hollingworth Whetton
Grace C. Williams
Thelma Ermee Wills
William Henry Wragg

*Member of Nehoiden Honor Club.

Record of Kimball and Carter Graduates as of September 17, 1924

Entered Needham High	137
Went to Work	6
Moved	3
Vocational Schools	6
Other Schools	3
	155

ROLL OF HONOR

Pupils neither absent nor tardy during the school year 1923–1924.

Six Years

Elsie Scotton, Sophomore, High School.

Four Years

Marion Nickerson, Grade VIII, Kimball School.
Karl Flint, Grade VII, Kimball School.
Edward Hansis, Grade VII, Kimball School.

Three Years

Kenneth Roscoe, Grade VIII, Kimball School.

Two Years

Samuel Ladd, Jr., Junior High School.
Whiteley Ackroyd, Grade VIII, Kimball School.
Jane Loomis, Grade VIII, Kimball School.
Doris Atkinson, Grade VIII, Wm. Carter School.
Elizabeth Atkinson, Grade VI, Wm. Carter School.
Roland Newton, Grade VI, Wm. Carter School.
Guy Cascio, Grade V, Wm. Carter School.
Archie Willgoose, Grade V, Wm. Carter School.
Aaron Loomis, Grade V, S. Palmer School.
Robert F. Cassidy, Grade V, Harris School.
Drusilla A. Watt, Grade V, Harris School
William Desmond, Jr., Grade III, Dwight School.

One Year

Robert Wilson, Senior, High School.
William Simons, Junior High School.
Josephine Weston, Junior High School.
Donald Mitchell, Sophomore, High School.
Everett Roper, Sophomore, High School.
Winthrop Smith, Sophomore, High School.
Robert Turney, Sophomore, High School.
Doris Blackman, Freshman, High School.
Marion Clews, Freshman, High School.
Phyllis Koldenburg, Freshman, High School.
Robert Polley, Freshman, High School.
Grace Acheson, Grade VIII, Kimball School.
Anna A. Hickey, Grade VIII, Kimball School.
Barbara Parry, Grade VIII, Kimball School.
Margaret Tucker, Grade VIII, Kimball School.
Lawrence Whitmore, Grade VIII, Kimball School.
John Collins, Grade VII, Kimball School.
Loretta Donahue, Grade VII, Kimball School.
Clinton Harkins, Grade VII, Kimball School.
Sidney Lines, Grade VII, Kimball School.
Anthony Matherwicz, Grade VII, Kimball School.
Rochinella Scrima, Grade VII, Kimball School.
June Waldron, Grade VII, Kimball School.
Helen Harkins, Grade VI, Kimball School.
Olive Hasenfus, Grade VI, Kimball School.
Davis McIntosh, Grade VI, Kimball School.
Melvin Storrs, Grade VI, Kimball School.
Edith Walton, Grade VI, Kimball.
Linda Ferrara, Grade V, Kimball School.
Robert Glidden, Grade V, Kimball School.
Helen O'Neil, Grade V, Kimball School.
Elmer Walker, Grade VIII, Wm. Carter School.
Alvan Ryan, Grade VII, Wm. Carter School.
Ella Niden, Grade VI, Wm. Carter School.
Vito Cascio, Grade V, Wm. Carter School.
Juanita Houde, Grade V, Wm. Carter School.
Eleanor Johnson, Grade V, Wm. Carter School.
Kenneth McCulloch, Grade V, Wm. Carter School.
Mary McDonald, Grade V, Wm. Carter School.
Wallace Rae, Grade V, Wm. Carter School.
James Hutt, Grade IV, Wm. Carter School.
John Lawson, Grade IV, Wm. Carter School.
William Lawson, Grade IV, Wm. Carter School.
Ruth Brooks, Grade III, Wm. Carter School.
Eric Houd, Grade III, Wm. Carter School.
Bertram Nickerson, Grade III, Wm. Carter School.
Norman J. McLeod, Grade I, Avery School.

Florence Pandolf, Grade I, Avery School.
Wilbur E. Brundrett, Sub-Prim., Avery School.
Kenneth A. McKay, Sub-Prim., Avery School.
Barbara C. Clarke, Sub-Prim., Avery School.
Janice Leavitt, Grade V., S. Palmer School.
Adelaide Poland, Grade V, S. Palmer School.
James Donavon, Grade IV, S. Palmer School.
Willard Rand, Grade IV, S. Palmer School.
Ernestine Ross, Grade IV, S. Palmer School.
Lloyd G. Tupper, Grade IV, S. Palmer School.
John Turney, Grade IV, S. Palmer School.
Melvin Colburn, Grade II, S. Palmer School.
Moury Cookson, Grade I, S. Palmer School.
Ruth Parks, Grade I, S. Palmer School.
George Slack, Grade I, S. Palmer School.
Virginia Poland, Sub-Prim., S. Palmer School.
Annie Niden, Grade III, Eliot School.
Victor Niden, Grade III, Eliot School.
Felix Juiliani, Grade V, Dwight School.
Gordon May, Grade V, Dwight School.
Joseph Cylinski, Grade IV, Dwight School.
Helena Marselli, Grade IV, Dwight School.
Alvera Scrima, Grade IV, Dwight School.
James Scrima, Grade II, Dwight School.
John Sherminski, Grade II, Dwight School.
Virginia Gravely, Grade I, Dwight School.
Alfred Nickerson, Grade I, Dwight School.
Lois Kinsman, Sub-Prim., Dwight School.
Eileen T. Ferson, Grade V, Harris School.
Margaret A. Hasenfus, Grade V, Harris School.
Walter Bielski, Grade II, Riverside School.
Joseph Glanefski, Grade I, Riverside School.
Florence Jensen, Grade II, Riverside School.
Constantine Kosmenko, Grade II, Riverside School.
Bronnius Malachowski, Grade II, Riverside School.
George Niden, Grade II, Riverside School.
Mary Lapaske, Grade I, Riverside School.
Annie Shepanski, Grade I, Riverside School.
Stephen Bielski, Sub-Prim., Riverside School.
Dorothy Jensen, Sub-Prim., Riverside School.
Mary Lobach, Sub-Prim., Riverside School.
Valeria Malachowski, Sub-Prim., Riverside School.
Adam Niden, Sub-Prim., Riverside School.
Sophia Strukel, Sub-Prim., Riverside School.
W. Karl Brown, Grade IV, Parker School.
Frances E. Brown, Grade II, Parker School.

TOWN OF NEEDHAM

ANNUAL REPORT

OF THE

Treasurer, Collector

AND

Town Accountant

FOR THE YEAR 1924

NEWTON
GARDEN CITY PRESS, Inc.
1925

REPORT OF TREASURER

CHARLES E. STANWOOD, *Treasurer*,
In account with TOWN OF NEEDHAM
January 1, 1924, to January 1, 1925.

1924, Jan.	Dr.	
1	To balance cash on hand	$287,795 76
16	May J. Barker, Rent Town Hall, January 3–7–10–14	10 00
	Girl Scouts, Rent Town Hall, January 11 and 12	25 00
	Refunded, Cr. Poor Department	10 00
	Needham Heights Garage, 1st Class Auto Agent's license	10 00
	Newton Savings Bank, Greenwood Fund Income	23 40
	W. S. Bagley, Probation Officer, Cr. Poor Department	4 00
	Treasurer Norfolk County, Dog License Fees, 1923	753 35
	West Newton Savings Bank, Greenwood Fund Income	24 44
	Town of Brookline, 1923 tax on land taken for water purposes	34 16
19	Treasurer of Needham, Cr. Library Department (Barr & Greenwood Fund Income 1923)	569 12
23	May J. Barker, Rent Town Hall, January 17 and 21	5 00
	New Century Club, Rent Town Hall, January 16, 1924	30 00
	Refunded Cr. Poor Department	10 00
	W. S. Bagley, Probation Officer, Cr. Poor Department	4 00
15	Needham Trust Company, Interest received	78 24
24	Federal National Bank, Interest received	16 82
5	Liberty Trust Company, Cr. High School account (Interest received)	25 48
15	Old Colony Trust Company, Interest received	98 04
	Cr. High School account (Interest received)	75 50

Feb.		
6	May J. Barker,	
	Rental Town Hall, January 24 and 31	$5 00
	Needham Teachers Club,	
	Rental Town Hall, January 20	23 00
	Upper Falls Parish,	
	Rental Town Hall, January 23	43 00
	Congregational Choir,	
	Rental Town Hall, January 26	23 00
	Needham Golf Club,	
	Rental Town Hall, January 18	43 00
	Refunded,	
	Cr. Poor Department	10 00
	David Murdoch,	
	Theatre license	10 00
	H. H. Upham,	
	Inspection fees	44 00
	Samuel H. Capen, Sheriff,	
	Fines at Jail and House of Correction quarter ended December 31, 1923	39 50
	Angie E. Tracy,	
	Public Library fines	26 00
	Commonwealth of Massachusetts,	
	Cr. Poor Department	240 00
6	Henry Godfrey, Jr., Collector,	
	Account 1923 taxes	18,390 80
	Sidewalk tax	86 22
	Betterment tax	2,590 66
	Interest on 1923 tax	252 48
27	Citizens' National Bank,	
	Greenwood Fund, Income	50
	New Century Club,	
	Rent Town Hall, January 2, 1924	22 50
	Commonwealth of Massachusetts,	
	Cr. Highway Department	50 00
	Corporation tax—Public Service, 1923	91 01
	Corporation tax—1923	121 93
	John L. Twigg, Collector (account Needham Tire Co.)	
	Account 1921 tax	4,821 74
	Account 1922 tax	5,066 99
	W. S. Bagley, Probation Officer,	
	Cr. Poor Department	8 00
	Congregational Church,	
	Rent Town Hall, February 6, 1924	2 50
	May J. Barker,	
	Rent Town Hall, February 7 and 14	5 00
	Ladies' Aid Society,	
	Cr. School Department	10 00

Feb.		
27	Alger E. Eaton,	
	Garage license	$2 50
	Refunded,	
	Cr. Poor Department	10 00
18	Needham Trust Company,	
	Interest received	123 07
	Liberty Trust Company,	
	Cr. High School account (Interest received)	25 57
25	Federal National Bank,	
	Interest received	16 89
13	Old Colony Trust Company,	
	Interest received	73 32
	Cr. High School account (Interest received)	470 95
March		
1	Henry Godfrey, Jr., Collector,	
	Account 1923 taxes	17,721 09
	Account Interest on 1923 taxes	345 33
	Angie E. Tracy,	
	Fines at Library	45 00
	Sully Sincaire,	
	Victualler's license	2 50
	Omar Conte,	
	Lord's Day license	2 00
	Stack & McAdams,	
	Garage license	2 50
	Auto Agent's license	10 00
	Gordon W. Turner,	
	Auto Agent's license	10 00
	Harry McMath,	
	Auto Agent's license	20 00
	Fred C. Woodward,	
	Garage license	2 50
	May J. Barker,	
	Rent Town Hall, February 21 and 28	5 00
	H. H. Upham	
	Inspection fees	32 00
	Refunded,	
	Cr. Poor Department	10 00
14	Needham Trust Company,	
	Cr. Treasurer's Department	84 50
	May J. Barker,	
	Rent Town Hall, March 6–13	5 00
	American Legion,	
	Rent Town Hall, February 27–28	40 00

March			
14	Women's Congregational Club,		
	Rent Town Hall, March 8, 1924	$2	50
	Refunded,		
	Cr. Poor Department	10	00
	Everett Brown,		
	Junk license	1	00
	Adams Brothers,		
	Garage license	2	50
	Gasoline license	1	00
	Alger E. Eaton,		
	Gasoline license	1	00
	Stack & McAdam, Inc.,		
	Gasoline license	1	00
	Fred L. Fanning,		
	Masseuse license	1	00
	New Century Club,		
	Rent Town Hall, February 6, 1924	35	00
	Mollie Parks,		
	Cr. Insurance	14	17
27	W. S. Bagley, Probation Officer,		
	Cr. Poor Department	4	00
	John L. Twigg, Collector,		
	Account 1922 tax	56	71
	Account Interest on 1922 tax	3	60
	Wm. G. Moseley,		
	Sale lots 21 and 22, Fremont Park (Taxes $36.44—Interest $10.14)	46	58
20	Needham Trust Company,		
	Interest received	106	63
24	Federal National Bank,		
	Interest received	15	79
11	Old Colony Trust Company,		
	Interest received	68	84
	Cr. High School account (Interest received)	428	80
15	Liberty Trust Company.		
	Cr. High School account (Interest received)	24	02
April			
1	New Century Club,		
	Rental Town Hall, March 5, 1924	40	00
	F. E. Thorpe,		
	Cr. Insurance	1	95
	Angie E. Tracy, Lib.,		
	Fines at Library	30	00

April		
1	W. S. Bagley, Probation Officer,	
	Cr. Poor Department	$4 00
	Commonwealth of Massachusetts,	
	Corporation tax Domestic, 1921	73 28
	Corporation tax Business, 1923	833 68
	Refunded,	
	Cr. Selectmen's Department	1 00
	Refunded,	
	Cr. Poor Department	10 00
	Social Service Congregational Church,	
	Rent Town Hall, March 29, 1924	2 50
	May J. Barker,	
	Rent Town Hall, March 20–27, 1924	5 00
2	Henry Godfrey, Jr., Collector	
	Account 1923 taxes	11,024 68
	Account Interest on 1923 taxes	254 81
9	New Century Club,	
	Rent Town Hall, April 3, 1924	20 00
	District Court Northern Norfolk,	
	Fines quarter ending March 31, 1924	90 00
	Treasurer of Commonwealth,	
	Cr. Poor Department	1,528 24
	Cr. Health Department	192 14
	Cr. Vocational School Department	1,153 87
	May J. Barker,	
	Rent Town Hall, April 3, 1924	2 50
	H. H. Upham,	
	Inspection fees	53 50
18	Boston 5c Savings Bank,	
	Greenwood Fund Income	41 33
	Home Savings Bank,	
	Greenwood Fund Income	26 80
	Needham Trust Company,	
	Barr Fund Income	10 00
	Treasurer of Needham Water Department,	
	Cr. Insurance	177 12
	W. S. Bagley, Probation Officer,	
	Cr. Poor Department	4 00
21	Needham Trust Company,	
	Interest on daily balances	70 52
9	Old Colony Trust Company,	
	Interest on daily balances	73 86
	Cr. High School Account	298 44
28	Federal National Bank,	
	Interest on daily balances	16 94
15	Liberty Trust Company,	
	Cr. High School account	27 30

May		
1	Needham Golf Club,	
	Rent Town Hall, March 28, 1924	$18 00
	May J. Barker,	
	Rent Town Hall, April 10–17, 1924	5 00
	Needham Teachers' Club,	
	Rent Town Hall, April 4, 1924	20 00
	John Baldessaro,	
	Hawker's and Peddler's license	1 00
	E. Howard Daly,	
	Taxicab license	1 00
	Luke L. Amiro,	
	Gasolene license	1 00
	Refunded,	
	Cr. Poor Department	20 00
	W. S. Bagley, Probation Officer,	
	Cr. Poor Department	4 00
	Roger D. Cutler,	
	Cr. Fire Department	15 00
2	Henry Godfrey, Jr., Collector,	
	Account 1923 taxes	12,753 39
	Account Interest on 1923 taxes	402 47
5	Commonwealth of Massachusetts,	
	Income tax 1922 and prior years	454 15
	Income tax 1923	1,274 00
	Suffolk Savings Bank,	
	Cr. Greenwood Fund Income.....	41 24
7	May J. Barker,	
	Rent Town Hall, April 24 and May 1, 1924	5 00
	Newton Upper Falls Glee Club,	
	Rent Town Hall, April 23, 1924	28 00
	American Legion,	
	Rent Town Hall, April 21, 1924	3 00
	Omar Conte,	
	Lord's Day license	5 00
	Nicholas Mastropiere,	
	Lord's Day license	5 00
	Margaret Malone,	
	Lord's Day license	5 00
	Leonard Vara & Pasquale Panella,	
	Lord's Day license	5 00
	Mrs. C. J. Wallace,	
	Lord's Day license	5 00
	Victualler's license	2 50
	John Sullivan,	
	Victualler's license	2 50
	S. Segal,	
	Junk license.....	2 00

May		
7	Leonard Vara,	
	Gasolene license	$1 00
	H. H. Upham,	
	Inspection fees	58 50
	Ralph J. Bowers,	
	Bowling Alley license	50 00
13	Dedham Institute for Savings,	
	Greenwood Fund Income	24 41
	Walter S. Bagley, Probation Officer	
	Cr. Poor Department	4 00
	Commonwealth of Massachusetts,	
	Hawker's and Peddler's license	13 00
	City of Newton,	
	Cr. Poor Department	10 00
20	Natick 5c Savings Bank,	
	Greenwood Fund Income	30 48
	Chas. Stevens,	
	Lord's Day license	5 00
	John Stevens,	
	Victualler's license	2 50
	Lord's Day license	5 00
	I. G. Buitta,	
	Lord's Day license	5 00
	4 Bowling Alley licenses	20 00
	S. Rosenblatt,	
	Junk license	2 00
	Refunded,	
	Cr. Poor Department	10 00
	May J. Barker,	
	Rent Town Hall, May 8–15, 1924	5 00
	Needham Board of Trade,	
	Rent of Town Hall, April 24, 1924	18 00
	I. O. O. F.,	
	Rent of Town Hall, May 8, 1924	18 00
28	Citizens' National Bank,	
	Greenwood Fund Income	50
	Raymond Barba,	
	Lord's Day license	5 00
	Verna J. Lawler,	
	Beauty Parlor license	1 00
	Refunded,	
	Cr. Poor Department	10 00
	Newton Upper Falls Glee Club,	
	Rent Town Hall, May 23, 1924	33 00
	Congregational Church Choir,	
	Rent Town Hall, May 15, 1924	15 00
	Daisy E. Pillman,	
	Rent Town Hall, April 11, 1924	15 00

May			
19	C. D. Parker & Co., Inc.,		
	Tax note No. 85–91 inc. $10,000 each, due Dec. 12, 1924	$70,000	00
	Tax note No. 92 due December 12, 1924	30,000	00
	Tax note No. 93 due December 12, 1924	50,000	00
22	Tax notes Nos. 80–84 inc., $10,000 each due Nov. 28, 1924	50,000	00
13	Needham Trust Company,		
	Interest on daily balances	26	85
14	Old Colony Trust Company,		
	Interest on daily balances	71	74
	Cr. High School account	275	50
15	Liberty Trust Company,		
	Cr. High School account	24	75
28	Federal National Bank,		
	Interest on daily balances	16	39
June			
1	Raymond Barba,		
	Peddler's license	1	00
	O. Ohanian,		
	Peddler's license	1	00
	C. H. Bryant,		
	Victualler's license	2	50
	P. J. Hennessy,		
	Taxicab license	1	00
	Needham Heights Garage,		
	Garage license	2	50
	Gasolene license	1	00
	H. H. Upham,		
	Inspection fees	88	00
	W. S. Bagley, Probation Officer,		
	Cr. Poor Department	4	00
	May J. Barker,		
	Rent Town Hall, May 22–19	5	00
	New Century Club,		
	Rent Town Hall, April 30 and May 7	40	00
4	Henry Godfrey, Jr., Collector,		
	Account 1923 tax	5,531	81
	Account Interest on 1923 taxes	196	26
	W. S. Bagley, Probation Officer,		
	Cr. Poor Department	4	00
	Daniel L. Smith,		
	Cr. Fire Department	10	02
	Commonwealth of Massachusetts,		
	Cr. Poor Department	445	17
24	City of Lynn,		
	Cr. Poor Department	117	00

June			
24	Refunded,		
	Cr. Poor Department		$10 00
	Stephen Rockland,		
	Gasolene license		1 00
	Cold Springs Garage,		
	Gasolene license		1 00
	Garage license		2 50
	Essie Amiro,		
	Lord's Day license		5 00
	Frank DeFazio,		
	Lord's Day license		5 00
	James R. Pidgeon,		
	Peddler's license		1 00
	Check No. 2521 cancelled,		
	Cr. Highway Department		3 08
13	C. D. Parker & Co., Inc.,		
	Tax notes Nos. 94 and 95 $25,000 each due June 2, 1925		50,000 00
	Tax notes Nos. 96–105 inc., $10,000 each due June 2, 1925		100,000 00
11	Old Colony Trust Company,		
	Interest received		122 96
	Cr. High School account		252 52
26	Needham Trust Company,		
	Interest received		13 04
July			
2	Henry Godfrey, Jr., Collector,		
	Account 1923 tax		5,088 29
	Account Interest on 1923 tax		205 94
3	W. S. Bagley, Probation Officer,		
	Cr. Poor Department		4 00
10	Newton Savings Bank,		
	Greenwood Fund Income		23 40
	District Court Northern Norfolk		
	Fines quarter ended June 30, 1924		40 00
	H. H. Upham,		
	Cr. Fire Alarm Department		15 60
	Cr. Inspection		74 00
	Frederick A. Jeffrey,		
	Gasolene license		1 00
	Refunded,		
	Cr. Poor Department		6 00
	West Newton Savings Bank,		
	Greenwood Fund Income		24 44
	Commonwealth of Massachusetts,		
	Smith-Hughes Fund (School Department)		32 16

July		
10	Check No. 3275 cancelled,	
	Cr. Poor Department	$5 00
22	W. S. Bagley, Probation Officer,	
	Cr. Poor Department	4 00
	Commonwealth of Massachusetts,	
	Cr. Poor Department	433 26
	Cr. Corporation Tax-Business	840 12
29	Harriett Willett, Assistant Librarian,	
	Fines at Public Library	100 00
16	Old Colony Trust Company,	
	Interest on daily balances	206 80
	Cr. High School account	238 31
	Liberty Trust Company,	
	Interest on daily balances	22 13
	Needham Trust Company,	
	Interest on daily balances	12 55
Aug.		
1	W. S. Bagley, Probation Officer,	
	Cr. Poor Department	4 00
	Refunded,	
	Cr. Poor Department	10 00
	Alger E. Eaton,	
	Undertaker's license	1 00
	5 Taxicab licenses	5 00
	B. P. Brown,	
	Lord's Day license	5 00
	John L. Twigg, Collector,	
	Account 1922 taxes	18 00
	Henry Godfrey, Jr., Collector,	
	Account 1923 taxes	6,333 13
	Account Interest on 1923 taxes	282 74
	Street Betterments 1923	246 67
4	Refunded,	
	Cr. Poor Department,	9 00
	J. J. Rogers,	
	Gasolene license	1 00
	DeL. Atkinson,	
	Cr. Highway Department	50 00
	Knights of Columbus,	
	Rent Town Hall, May 5–6, 1924	44 00
5	Standard Oil Co. of N. Y.,	
	Cr. School Department	50
	Daniel L. Smith,	
	Cr. School Department	9 32
5	City of Boston,	
	Cr. Poor Department	1,071 71

Aug.		
12	H. E. Berger, Jr.,	
	Milk and Oleo licenses	$12 50
	Refunded,	
	Cr. Poor Department	6 00
	H. H. Upham,	
	Cr. Inspection	76 50
14	Treasurer of Needham,	
	Loan to Water Department January 30, 1924, returned	10,000 00
	Interest on above loan	216 67
19	Citizens' National Bank,	
	Greenwood Fund Income	50
	W. S. Bagley, Probation Officer,	
	Cr. Poor Department	4 00
26	Treasurer Norfolk County,	
	Commissioners' Award, Central Avenue relocation	3,000 00
15	Needham Trust Company,	
	Interest on daily balances	11 40
	Liberty Trust Company,	
	Interest on daily balances	25 41
16	Old Colony Trust Company,	
	Interest on daily balances	96 49
	Cr. High School account	200 99
Sept.		
3	Henry Godfrey, Jr., Collector,	
	Account 1923 taxes	16,303 03
	Account Interest on 1923 taxes	909 49
4	Refunded,	
	Cr. Department of Public Welfare	6 00
	Sundry,	
	Copy of Bi-Centennial	1 00
	E. C. Brigham,	
	Lord's Day license	5 00
	Victualler's license	2 50
8	Samuel H. Capon, Master,	
	Fines at Jail and House of Correction	31 50
	Commonwealth of Massachusetts,	
	Cr. Department of Public Welfare	398 00
10	W. S. Bagley, Probation Officer,	
	Cr. Department of Public Welfare	8 00
	Refunded,	
	Cr. Department of Public Welfare	6 00
	H. H. Upham,	
	Cr. Inspection	79 50

Sept.		
15	Henry Godfrey, Jr., Collector,	
	Account 1923 taxes	$6,208 31
	Account Interest on 1923 taxes	316 01
	Account 1923 Betterment Tax	1,849 34
	Account Interest on 1923 Betterment tax	7 43
20	Harriett Willett, Lib.,	
	Public Library fines	30 00
	Commonwealth of Massachusetts,	
	Cr. Highway Department	29 57
	National Bank tax 1923	59 85
15	Liberty Trust Company,	
	Interest on daily balances	25 41
18	Needham Trust Company,	
	Interest on daily balances	19 51
	Old Colony Trust Company,	
	Interest on daily balances	55 58
	Cr. High School account	155 58
Oct.		
3	Henry Godfrey, Jr., Collector,	
	Account 1923 taxes	6,268 50
	Account Interest on 1923 taxes	468 02
	Coupons due March 1 and Sept. 1, 1924,	
	Cr. Dwight School Fund Income	210 00
7	Commonwealth of Massachusetts,	
	1924 tax on land taken for water purposes	73 32
	W. S. Bagley, Probation Officer,	
	Cr. Department of Public Welfare	8 00
	District Court of Northern Norfolk,	
	Fines for quarter ended September 30, 1924	400 00
15	Home Savings Bank,	
	Greenwood Fund Income	26 80
	Boston 5c Savings Bank,	
	Greenwood Fund Income	41 33
	Friendly Society,	
	Rental Town Hall, October 4, 1924	2 50
	May J. Barker,	
	Rental Town Hall, October 2, 1924	2 50
	Refunded,	
	Cr. Department of Public Welfare	12 00
	Hills & Sweetland,	
	Garage license	2 50
	Gasolene license	1 00

Oct.		
15	R. E. Lambert,	
	Gasolene license	$1 00
	E. F. Bezanson,	
	Gasoline license	1 00
	Sub. Hdwe. & Auto Supply Co.,	
	Gasoline license	1 00
	Theodore McIntosh,	
	Gasoline license	1 00
	Lord's Day license	5 00
	Beatrice Robak,	
	Lord's Day license	2 50
	Ryan & O'Connor,	
	Lord's Day license	5 00
	Susie F. Roscoe,	
	Lord's Day license	5 00
	Richard L. Conway,	
	Victualler's license	1 25
	Lord's Day license	2 50
	Katherine A. Ryan,	
	Masseuse license	1 00
	Needham Hardware Co.,	
	Ammunition license	1 00
	H. H. Upham,	
	Inspection fees	125 00
22	Suffolk Savings Bank,	
	Greenwood Fund Income	41 24
	Commonwealth of Massachusetts,	
	Cr. School Department	30 75
24	Travelers Ins. Co.,	
	Cr. Police Department	9 25
	W. S. Bagley, Probation Officer,	
	Cr. Department of Public Welfare	4 00
	Check No. 4909 cancelled,	
	Cr. Library Department	16 50
28	Commonwealth of Massachusetts,	
	Cr. Department of Public Welfare	103 94
6	C. D. Parker & Co., Inc.,	
	Tax note No. 106 due June 15, 1925	25,000 00
	Tax note No. 107 due June 15, 1925	15,000 00
	Tax note No. 108 due June 15, 1925	10,000 00
18	Needham Trust Company,	
	Interest on daily balances	16 22
9	Old Colony Trust Company,	
	Interest on daily balances	23 44
	Cr. High School account	128 37
15	Liberty Trust Company,	
	Interest on daily balances	24 59

Nov.		
4	May J. Barker,	
	Rent Town Hall, October 9–16–23–30, 1924	$10 00
	Christian Science Church,	
	Rent Town Hall, October 6, 1924	15 00
	New Century Club,	
	Rent Town Hall, October 1–15, 1924	30 00
	Needham Chautauqua Association,	
	Cr. School Department	5 00
	Refunded,	
	Cr. Department of Public Welfare	12 00
	Hallet R. Russell,	
	Lord's Day license	2 50
	Victualler's license	1 25
	Nutty Nut Shop,	
	Lord's Day license	2 50
	A. W. Ellison,	
	Rent Town Hall, October 16, 1924	15 00
	Bernard J. Rothwell,	
	Cr. Department of Public Welfare	75 30
5 and		
10	Henry Godfrey, Jr., Collector,	
	Account 1924 taxes	150,213 01
	Account 1924 Sidewalk tax	364 47
12	Needham Trust Company,	
	Barr Fund Income	10 00
	Natick 5c Savings Bank,	
	Greenwood Fund Income	30 48
	Dedham Institute for Savings,	
	Greenwood Fund Income	24 41
	W. S. Bagley, Probation Officer,	
	Cr. Department of Public Welfare	4 00
	Samuel H. Capen, Master	
	Fines for quarter ended October 1, 1924	30 00
15	Coupons due May 15 and November 15 on $3,000 2d. U. S. Liberty Loan,	
	Cr. Greenwood Fund Income	127 50
18	Check No. 5336 cancelled,	
	Cr. Police Department	5 00
	Town of Brookline,	
	1924 tax on land taken for water purposes	35 88
	Citizens' National Bank,	
	Greenwood Fund Income	50
	W. S. Bagley, Probation Officer,	
	Cr. Department of Public Welfare	4 00
	Refunded,	
	Cr. Department of Public Welfare	6 00

Nov.		
18	May J. Barker,	
	Rent Town Hall, November 6–13, 1924.	$5 00
	C. M. Foss,	
	Auctioneer's license	2 00
	H. H. Upham,	
	Inspection fees	197 25
	H. E. Berger, Jr.	
	Inspection fees	1 00
	Mary Tocci,	
	Sale of lots 4–5, Block A, Sec. 2, River Park	137 76
19	Henry Godfrey, Jr., Collector,	
	Account 1924 taxes	96,877 01
	Account 1924 Sidewalk tax	727 09
	Account Interest on 1924 tax	7 82
22	Treasurer of the Commonwealth	
	Corporation tax, Public Service	2,197 75
	Corporation tax, Business	14,904 60
	Income tax 1924	27,928 17
	National Bank tax	636 95
	Street Railway tax	14 00
	Burial of Indigent Soldiers and Sailors	26 00
	Military Aid	302 50
	State Aid	522 00
	Soldier's Exemption	3 33
	Surplus War Bonus Funds (Municipal Debt)	3,792 51
25	Town of North Attleboro,	
	Cr. Health Department	75 00
	Central Railway Signal Company,	
	Gasoline license	1 00
	May J. Barker,	
	Rent Town Hall, November 20, 1924	2 50
12	Old Colony Trust Company,	
	Interest received	79 69
	Cr. High School account	55 23
	Treasurer of Needham,	
	Appropriation from Gen. Fund to High School account as per vote under Article 1 Town Meeting, August 11, 1924	20,000 00
15	Liberty Trust Company,	
	Interest received	11 89
28	Needham Trust Company,	
	Interest received	23 01

Dec.		
2	Refunded,	
	Cr. Department of Public Welfare	$6 00
	H. E. Berger, Jr.,	
	Milk permits	2 50
	Law and Order League,	
	Rent Town Hall, October 26, 1924	15 00
	Order Eastern Star,	
	Rent Town Hall, November 22, 1924	20 00
	Commonwealth of Massachusetts,	
	Income tax 1924	1,372 00
9	H. H. Upham,	
	Inspection fees	196 50
	W. S. Bagley, Probation Officer,	
	Cr. Department of Public Welfare	4 00
	May J. Barker,	
	Rent Town Hall, December 4, 1924	2 50
	Treasurer of Norfolk County,	
	Commissioners Award account Central Avenue	5,000 00
	Henry Godfrey, Jr., Collector,	
	Account 1924 tax	38,742 34
	Sidewalk tax	815 69
	Interest on 1924 tax	121 48
16	W. H. Stanton,	
	Sealer's fees	80 23
	Refunded,	
	Cr. Department Public Welfare	6 00
	May J. Barker,	
	Rent Town Hall, December 11, 1924	2 50
	Needham Poultry Association,	
	Rent Town Hall, November 18, 1924	2 50
	New Century Club,	
	Rent Town Hall, November 13, 1924	20 00
23	Evens Bros. Garage,	
	1st Class Garage license	2 50
	2d Class Garage license	20 00
	Gasoline license	1 00
	Commonwealth of Massachusetts,	
	Cr. School Department	109 31
23	W. S. Bagley, Probation Officer,	
	Cr. Department of Public Welfare	4 00
	Commonwealth of Massachusetts,	
	Special license	13 00
27	Treasurer of Norfolk County,	
	Commissioners award account Central Avenue	5,135 00

Dec.		
27	Treasurer of Needham,	
	Loan to Water Department returned ..	$1,000 00
30	Harriett Willett, Lib.,	
	Fines at Library	115 00
	Refunded,	
	Cr. Department of Public Welfare	6 00
31	Henry Godfrey, Jr., Collector,	
	1923 Betterment tax	507 74
	Interest on 1923 Betterment tax	12 10
	Account 1923 tax	2,839 52
	Interest on 1923 tax	207 17
	Interest on bank balances.....	225 48
	Tax Certificates	28 00
	Account 1924 tax	23,642 12
	Interest on 1924 tax	175 21
	1924 Betterment tax	490 62
	Betterment tax 1923	18 68
	Refunded,	
	Cr. Department of Public Welfare	12 00
	Commonwealth of Massachusetts,	
	Income tax 1924	490 00
	Corporation tax, Business.....	1,752 26
	Corporation tax, Public Service.....	153 28
	H. McMath,	
	Gasoline license	1 00
	H. H. Upham,	
	Inspection fees	207 00
	W. S. Bagley, Probation Officer,	
	Cr. Department of Public Welfare.....	4 09
	James F. Cooper,	
	Sale lots 61–62, Hood Park	15 70
	District Court of Northern Norfolk,	
	Fines for quarter ended December 31, 1924	120 00
23	Needham Trust Company,	
	Interest on daily balances.....	116 55
10	Old Colony Trust Company,	
	Interest on daily balances.....	166 42
	Cr. High School account	38 97
15	Liberty Trust Company,	
	Interest on daily balances.....	11 23
31	Henry Godfrey, Jr., Collector,	
	1924 Betterment tax	792 00
		$1,248,391 81

Cr.

Jan.			
21	Treasurer of Needham,		
	Transfer of Barr & Greenwood Fund Income for 1923	$569	12
23	J. Edward and Helen A. Dudley,		
	Abatement 1923 tax	10	00
30	Treasurer of Needham,		
	Loan to Water Department	10,000	00
Feb.			
14	Commonwealth of Massachusetts,		
	Interest due March 1, 1924, on $5,000 3½% Reg. Certs. 1, 2, 3, and $8,000 4% Reg. Bonds 47–54 inc. Refunding Loan	247	50
	Boston Safe Deposit & Trust Company,		
	Coupon Interest due March 1, 1924, on $16,000 3½%, and $54,000 4% Bonds Refunding Loan	1,360	00
	Holyoke Mutual Fire Ins. Company,		
	Interest due March 1, 1924, on $7,000 4% Bonds 24–30 inc. Refunding Loan	140	00
	Boston Safe Deposit and Trust Company,		
	Coupon Interest due March 1, 1924, on $5,500 4% Bonds 10–20 inc. Public Library Loan	110	00
	Mrs. Elizabeth R. Stevens,		
	Interest due March 1, 1924, on $9,000 4½% notes 217–225 inc. County Hospital Loan	202	50
6	Commonwealth of Massachusetts,		
	National Bank tax 1923	3	18
	Civilian War Poll tax, 1923	123	00
March			
14	Boston Safe Deposit & Trust Company,		
	Coupon Interest due April 1, 1924 on $39,000 5% Bonds		
	School Building Loan—Wm. Carter and $111,000 5% Bonds (Special Act 1921)		
	School Building Loan—Wm. Carter	3,750	00
	Bonds 7–9 inc. maturing April 1, 1924, —$45,000 Issue	3,000	00
	Bonds 15–21 inc. maturing April 1, 1924, —$125,000 Issue	7,000	00

March		
14	Boston Safe Deposit & Trust Company—*Continued*	
	Coupon Interest due April 1, 1924 on $280,000 4¼% Bonds Needham School Loan, Acts of 1923	$5,950 00
	Bonds 1–14 inc. maturing April 1, 1924, Needham School Loan Acts of 1923 ($2,742.80 of this amount charged against Reserve for Bond payment)	14,000 00
26	Henry Godfrey, Jr., Collector,	
	1923 tax on tax title accounts	155 23
	1923 tax on lots held under Certificate of Possession	188 04
May		
5	Alfred Mercer, Trustee & Attorney for Mortgagee,	
	Taking of Mercer lot of land for Avery School	5,000 00
6	Ruth Cozens,	
	Abatement account 1923 tax	6 00
13	Director of Accounts,	
	Certification tax notes 80–93 inc.	28 00
19	C. D. Parker & Co., Inc.,	
	Discount on tax notes 85–93 inc. $150,000 @3.85%	3,320 55
22	Discount on tax notes 80–84 inc. $50,000 @3.85%	1,021 30
28	Boston Safe Deposit & Trust Company,	
	Coupon Interest due June 15, 1924, on $28,000 4¼% High School Land Bonds	595 00
1	Treasurer of Needham,	
	Loan to Water Department	1,000 00
19	Old Colony Trust Company,	
	Tax notes 55–64 inc. $10,000 each dated May 22, 1923	100,000 00
	Tax note No. 75 dated September 25, 1923	15,000 00
	Tax note No. 76 dated September 25, 1923	10,000 00
13	Treasurer of Needham,	
	Loan to Water Department	4,000 00
28	Loan to Water Department	5,000 00

June		
3	Director of Accounts,	
	Certification tax notes 94–105 inc.	$24 00
9	Commonwealth of Massachusetts,	
	Interest due July 1, 1924, on $2,000 4% Reg. Certs. 25–26, Avery School Building Loan	40 00
	Boston Safe Deposit & Trust Company,	
	Coupon Interest due July 1, 1924, on $22,500 4% Bonds New Primary School Building Loan (Palmer)	450 00
	Bonds 28–30 inc. maturing July 1, 1924, New Primary School Building Loan (Palmer)	2,500 00
	Hibernia Savings Bank,	
	Interest due July 1, 1924, on $500 4% note No. 41 School Land Loan (Green's Field)	10 00
	Mrs. Mary P. Webber,	
	Interest due July 1, 1924, on $1,000 4% notes 40–42 School Land Loan (Green's Field)	20 00
	Note No. 40 maturing July 1, 1924 School Land Loan (Green's Field) ...	500 00
	Boston Safe Deposit and Trust Company, Tr. u/w. James Edwards,	
	Interest due July 1, 1924, on $3,000 4% notes 43–48 inc. School Land Loan (Green's Field)	60 00
	Dana D. & Eliz. H. Brayton, Trustees,	
	Interest due July 1, 1924, on $4,200 4½% notes 205–207 inc. Street Widening & Construction Loan	94 50
	Federal National Bank,	
	Note No. 205 maturing July 1, 1924, Street Widening & Construction Loan	1,400 00
	Commonwealth of Massachusetts,	
	Interest due July 1, 1924, on $1,400 4½% note No. 208 Street Widening & Construction Loan	31 50
	Murray A. Damon,	
	Interest due July 1, 1924, on $2,800 4½% notes 209–210 Street Widening and Construction Loan	63 00
13	C. D. Parker & Co., Inc.,	
	Discount on tax notes due June 2, 1925, $150,000 @3.65%	5,383 65

June		
16	Old Colony Trust Company,	
	Tax notes 65–69 inc. $10,000 each dated June 19, 1923	$50,000 00
	Tax notes 70–74 inc. $10,000 each dated August 14, 1923	50,000 00
	Tax notes 77–78 $10,000 each dated September 25, 1923	20,000 00
	Tax note No. 79 dated September 25, 1923	5,000 00
July		
22	Commonwealth of Massachusetts,	
	Civilian War Poll Tax 1923	33 00
Aug.		
14	Commonwealth of Massachusetts,	
	Interest due September 1, 1924, on $5,000 3½% Reg. Certs. 1, 2, 3, and $8,000 4% Reg. Bonds 47–54 inc. Refunding Loan	247 50
	Boston Safe Deposit and Trust Company,	
	Coupon Interest due September 1, 1924, on $16,000 3½% and $54,000 4% Bonds Refunding Loan	1,360 00
	Holyoke Mutual Fire Insurance Company,	
	Interest due September 1, 1924, on $7,000 4% Bonds 24–30 inc. Refunding Loan	140 00
	Boston Safe Deposit & Trust Company,	
	Coupon Interest due September 1, 1924, on $5,500 4% Bonds 10–20 inc. Public Library Loan	110 00
	Bond No. 10 Public Library Loan maturing September 1, 1924	500 00
	Mrs. Elizabeth R. Stevens,	
	Interest due September 1, 1924, on $9,000 4½% notes 217–225 inc. Norfolk County Hospital Loan	202 50
	Federal National Bank,	
	Note No. 217 Norfolk County Hospital Loan maturing September 1, 1924	1,000 00
	Commonwealth of Massachusetts,	
	Reg. Certs. 35–36 maturing September 1, 1924, Water Loan	6,000 00
	Boston Safe Deposit & Trust Company,	
	Bonds maturing September 1, 1924, Water Loan	3,000 00
26	Albert F. Gritter,	
	Refund Account 1923 taxes	10 90

Sept.			
10	Boston Safe Deposit & Trust Company,		
	Coupon Interest due October 1, 1924, on $36,000 5% Bonds School Building Loan—Wm. Carter	$900	00
	Coupon Interest due October 1, 1924, on $104,000 5% Bonds Special Act, 1921 —Wm. Carter	2,600	00
	Coupon Interest due October 1, 1924, on $266,000 4¼% Bonds Needham School Loan Acts of 1923 Chapter 173	5,652	50
	Jennie M. Pedersen,		
	Refund account 1923 tax	6	69
30	Director of Accounts,		
	Certification tax notes 106, 107, 108	6	00
Oct.			
6	C. D. Parker & Co., Inc.,		
	Discount on tax notes 106, 107, 108 $50,000 @3.10% to June 15, 1925	1,084	95
28	Treasurer of Needham,		
	Loan to Water Department	5,000	00
Nov.			
10	Treasurer of Norfolk County,		
	County tax 1924	18,936	58
	Treasurer of Needham,		
	Appropriation from General Fund for High School Building as per vote under Article 1 Town Meeting August 11, 1924	20,000	00
11	New England Tel. & Tel. Co.,		
	Refund account 1924 taxes	19	82
	W. E. and Hattie Nanscawen,		
	Refund account 1924 taxes	2	16
15	Treasurer of Norfolk County,		
	Norfolk County Hospital tax 1924	4,106	14
18	George K. Clarke,		
	Refund account 1924 taxes	7	02
	Treasurer of the Commonwealth,		
	State tax 1924	19,600	00
	Charles River Basin Loan Fund—Interest on	461	20
	Charles River Basin Loan Fund—Cost of Maintenance	736	28

Nov.			
18	Treasurer of the Commonwealth—*Continued*		
	Charles River Basin Loan Fund—Serial Bonds	$39	85
	Metropolitan Parks Loan Sinking Fund	195	49
	Metropolitan Parks Loan Sinking Fund —Interest on	1,402	84
	Metropolitan Parks Loan Sinking Fund —Cost of Maintenance	2,783	90
	Metropolitan Parks Loan Sinking Fund —Serial Bonds	66	75
	Metropolitan Planning Division	115	72
	Metropolitan Parks Loan Sinking Fund —Series 2	45	27
	Metropolitan Parks Loan Sinking Fund —Interest on	515	69
	Metropolitan Parks Loan Sinking Fund —Cost of Maintenance	887	32
	Metropolitan Parks Loan Sinking Fund —Serial Bonds	155	45
	Metropolitan Parks Loan Fund, Nantasket Maintenance	289	38
	Wellington Bridge—Cost of Maintenance	15	48
	Repairs of State Highways	1,440	40
25	Old Colony Trust Company, Tax notes 80–84 inc., $10,000 each dated May 12, 1924	50,000	00
Dec.			
1	Boston Safe Deposit & Trust Company, Coupon Interest due December 15, 1924 on $28,000 4¼% High School Land Bonds	595	00
	High School Land Bonds maturing December 15, 1924	4,000	00
2	Leonardo D. San Marco, Refund account 1924 tax	9	36
	John Overton, Refund account 1924 tax	9	36
	Henry Godfrey, Jr., Collector, 1923 tax on lots held under Certificate of Possession	2	78
	1923 tax on tax title estates	155	28
	Purchase of Tax Deeds	533	28
9	Treasurer of Needham, Loan to Water Department	1,000	00

Dec.		
15	Commonwealth of Massachusetts,	
	Interest due January 1, 1925, on $2,000 4% Reg. Certs. 25–26 School Building Loan (Avery)	$40 00
	Cert. No. 25 School Building Loan (Avery) maturing January 1, 1925	1,000 00
	Boston Safe Deposit & Trust Company,	
	Coupon Interest due January 1, 1925, on $20,000 4% Bonds New Primary School Building Loan (Palmer)	400 00
	Hibernia Savings Bank,	
	Interest due January 1, 1925, on $500 note No. 41 School Land Loan (Green's Field)	10 00
	Mrs. Mary P. Webber,	
	Interest due January 1, 1925, on $500 note No. 42 School Land Loan (Green's Field)	10 00
	Boston Safe Deposit and Trust Company, Tr. u/w James Edwards,	
	Interest due January 1, 1925, on $3,000 4% notes 43–48 inc. School Land Loan (Green's Field)	60 00
	Dana, D. and Eliz. H. Brayton, Trustees,	
	Interest due January 1, 1925, on $2,800 4½% notes 206–207 Street Widening and Construction Loan	63 00
	Commonwealth of Massachusetts,	
	Interest due January 1, 1925, on $1,400 note No. 208 Street Widening and Construction Loan	31 50
	Murray, A. Damon,	
	Interest due January 1, 1925, on $2,800 4½% notes 209–210 Street Widening and Construction Loan	63 00
22	Joseph Smith Estate,	
	Refund account 1923 tax	20 05
	Arthur J. Lawlor,	
	Refund account 1924 tax	2 34
31	Treasurer of Needham,	
	Loan to Water Department	5,000 00
	Treasurer of Norfolk County,	
	Interest on 1924 County tax	63 12
11	Old Colony Trust Company,	
	Tax notes 85–91 inc. $10,000 each dated May 12, 1924	70,000 00
	Tax note No. 92 dated May 12, 1924	30,000 00
	Tax note No. 93 dated May 12, 1924	50,000 00

Dec.		
31	Auditor's orders for	
	Selectmen's Department	$154,176 86
	School Department	148,838 59
	Public Welfare Department	13,961 07
	Library Department	7,040 06
	Health Department	4,092 45
	Moth Department	4,711 13
	Park Department	1,145 63
	Tree Warden Department	1,555 05
	Deficiency	4,949 18
	State and Military Aid	690 00
	High School account	175,708 81
	Finance Committee	332 60
	Town Planning Board	840 54
	Traffic Beacons	1,067 81
	Sewerage Committee	314 93
	Memorial Park	2,464 66
	Stevens Road	5,863 92
	Gordon Road	3,128 55
	Zoning Appropriation	200 00
	Smith-Hughes Fund	15 18
	Central Avenue	9,529 01
	Brookline Street	6,063 64
	Board of Survey	33 57
	Town Hall Alterations	5,023 32
	Tax Deeds	14 12
	Award account Central Avenue	105 00
	Cash balance December 31, 1924,	
	Needham Trust Company	28,065 21
	Liberty Trust Company	5,120 66
	Old Colony Trust Company	12,476 12
	Old Colony Trust Company (High School Account)	9,763 22
		$1,248,391 81

RECAPITULATION

Receipts and Expenditures of the Town of Needham January 1, 1924, to December 31, 1924.

DR.

Cash on hand January 1, 1924	$287,795 76
Refund on account of Fire Department	25 02
Refund on account of Fire Alarm Department	15 60
Refund on account of Police Department	14 25
Refund on account of Health Department	267 14
Refund on account of Highway Department	132 65
Refund on account of Treasurer's Department	84 50
Refund on account of Selectmen's Department	1 00
Refund on account of School Department	1,318 75
Refund on account of Library Department	585 62
Refund on account of Public Welfare Department	4,750 62
Refund on account of Insurance	193 24
Commissioners' Award, account Central Avenue relocation	13,135 00
Taxes for 1921	4,821 74
Taxes for 1922	5,141 70
Interest on taxes for 1922	3 60
Taxes for 1923	108,462 55
Interest on taxes for 1923	3,840 72
Sidewalk tax for 1923	86 22
Betterment tax for 1923	5,213 09
Interest on Betterments for 1923	19 53
Taxes for 1924	309,474 48
Interest on taxes for 1924	304 51
Sidewalk tax 1924	1,907 25
Betterment tax 1924	1,282 62
Tax certificates	28 00
1923 tax on land taken for water purposes	34 16
1924 tax on land taken for water purposes	109 20
Income tax 1922 and prior years	454 15
Income tax 1923	1,274 00
Income tax 1924	29,790 17
Street Railway tax	14 00
Corporation tax, domestic and foreign	18,403 94
Corporation tax, public service	2,472 96
National Bank tax	787 81
State and Military aid	824 50
Burial indigent soldiers and sailors	26 00
Soldiers' Exemption	3 33
Surplus War Bonus Funds (Municipal Debt)	3,792 51

Temporary loans on 1924 taxes	$400,000 00
Interest on Bank balances	2,183 74
Rental of Town Hall	811 50
Copy of Bi-Centennial	1 00
Inspection fees	1,232 75
Dog license fees	753 35
License fees	441 73
Public Library fines	346 00
Fines at Jail and House of Correction	751 00
Loans to Water Department returned	11,000 00
Interest on loans to Water Department	216 67
Greenwood Fund Income	553 70
Barr Fund Income	20 00
Dwight School Fund Income	210 00
Sale of lots 21 and 23 Fremont Park	46 58
Sale of lots 4 and 5, Block A, Section 2, River Park	137 76
Sale of lots 61 and 62 Hood Park	15 70
High School account (Interest received)	2,746 28
High School account (Appropriation from General Fund)	20,000 00
Smith-Hughes Fund	32 16
	$1,248,391 81

Cr.

State tax 1924	$19,600 00
County tax 1924	18,936 58
Interest on 1924 County tax	63 12
Matured Water Bonds	9,000 00
Matured Public Library Bonds	500 00
Matured New Primary School Bonds	2,500 00
Matured School Land Loan	500 00
Matured School Building Bonds	1,000 00
Matured County Hospital Loan	1,000 00
Matured Street Widening and Construction Loan	1,400 00
Matured William Carter School Bonds	10,000 00
Matured High School Land Bonds	4,000 00
Matured Needham School Loan (Acts of 1923)	14,000 00
Interest on Public Library Bonds	220 00
Interest on New Primary School Bonds	850 00
Interest on School Land Loan	170 00
Interest on School Building Loan	80 00
Interest on County Hospital Loan	405 00
Interest on Street Widening and Construction Loan	346 50
Interest on Wm. Carter School Bonds	7,250 00
Interest on High School Land Bonds	1,190 00

Interest on Needham School Loan (Acts of 1923)	$11,602 50
Interest on Refunding Loan	3,495 00
Interest on Temporary Loans	10,810 45
Temporary Loans 1923	250,000 00
Temporary Loans 1924	200,000 00
County Hospital Expense	4,106 14
Charles River Basin Expense	1,237 33
Metropolitan Park Expense	7,473 29
Repairs State Highways	1,440 40
Civilian War Poll tax 1923	156 00
National Bank tax 1923	3 18
Taxes refunded	103 70
Greenwood Fund Income 1923 (Library Department	549 12
Barr Fund Income 1923 (Library Department)	20 00
1923 tax on tax title accounts	310 51
1923 tax on lots held under Certificate of Possession	190 82
Loans to Water Department	31,000 00
Mercer lot of land for Avery School	5,000 00
Certification of tax notes	58 00
Award account laying out Central Avenue	105 00
Tax deeds	547 40
Appropriation for High School account	20,000 00
Auditor's Orders	551,746 56
Cash on hand December 31, 1924	55,425 21
	$1,248,391 81

BOND ACCOUNT

January 1, 1925

	Outstanding	1925 Payment
School Building Loan 4% Avery School	$1,000 00	
Interest due July 1, 1925		$20 00
Interest due January 1, 1926		20 00
Maturing Bond January 1, 1926		1,000 00
New Primary School Building Loan 4% Palmer School	20,000 00	
Interest due July 1, 1925		400 00
Maturing Bonds July 1, 1925		2,000 00
Interest due January 1, 1926		360 00

	Outstanding	1925 Payments
School Land Loan 4% Green's Field	$4,000 00	
Interest due July 1, 1925		$80 00
Maturing Bond July 1, 1925		500 00
Interest due January 1, 1926		70 00
Public Library Loan, 4%	5,000 00	
Interest due March 1, 1925		100 00
Interest due September 1, 1925		100 00
Maturing Bond September 1, 1925		500 00
Street Widening and Construction Loan, 4½%, High Rock Street	7,000 00	
Interest due July 1, 1925		157 50
Maturing note July 1, 1925		1,400 00
Interest due January 1, 1926		126 00
Hospital Loan, 4½%, Norfolk County (outside debt limit)	8,000 00	
Interest due March 1, 1925		180 00
Interest due September 1, 1925		180 00
Maturing note September 1, 1925		1,000 00
Refunding Loan, 3½%	21,000 00	
Refunding Loan, 4%	69,000 00	
Interest due March 1, 1925		1,747 50
Interest due September 1, 1925		1,747 50
Water Loan, 4% (outside debt limit)	120,000,000	
Interest due March 1, 1925		2,400 00
Interest due September 1, 1925		2,400 00
Maturing Bond September 1, 1925		9,000 00
William Carter School Loan, 5% Bonds (inside debt limit)	36,000 00	
5% Bonds (Special Act 1921 outside debt limit)	104,000,000	
Interest due April 1, 1925		3,500 00
Maturing Bonds April 1, 1925		10,000 00
Interest due October 1, 1925		3,250 00
High School Land Loan, 4¼%	24,000 00	
Interest due June 15, 1925		510 00
Interest due December 15, 1925		510 00
Maturing Bonds December 15, 1925		4,000 00
Needham School Loan, 4¼% (new high) Acts of 1923		

Chapter 173 (outside debt limit)	$266,000 00	
Interest due April 1, 1925 . . .		$5,652 50
Maturing Bonds April 1, 1925		14,000 00
Interest due October 1, 1925 . .		5,355 00

SUMMARY

Bonds Outstanding		
Outside debt limit	$498,000 00	
Inside debt limit	187,000 00	$685,000 00
Bonds maturing in 1925		43,400 00
Interest payments in 1925 from taxation		24,066 00
Interest payments in 1925 from Water Department		4,800 00

DWIGHT SCHOOL FUND

1924			
		Dr.	
Jan. 1	Six $1,000 3½% Refunding Bonds . . .		$6,000 00
	Income March and September, 1924		210 00
			$6,210 00
		Cr.	
Oct. 3	Cash deposited in General Fund for benefit of School Department		210 00
Dec. 31	Six $1,000 3½% Refunding Bonds . . .		6,000 00
			$6,210 00

MARY VIRGINIA HILL FUND

1924			
Jan. 1	Original fund		$500 00
	Income, 1916	$18 43	
	Income, 1917	20 80	
	Income, 1918	21 60	
	Income, 1919	22 60	
	Income, 1920	23 50	
	Income, 1921	24 40	
	Income, 1922	25 40	
	Income, 1923	26 40	
	Income, 1924	27 50	
			210 63
Dec. 31	Balance in Savings Department Needham Trust Company		$710 63

GREENWOOD FUND

1924				
Jan. 1	Original fund			$12,482 11
	Income, 1917	$467 03		
	Income, 1918	540 01		
	Income, 1919	524 18		
	Income, 1920	544 41		
	Income, 1921	551 70		
	Income, 1922	552 89		
	Income, 1923	549 12		
	Income, 1924	553 70		

The income for 1917 to 1923 inclusive has been deposited in the General Fund for the benefit of the Public Library. Five hundred fifty-three dollars and seventy cents will be deposited for the benefit of the Library in 1925.

The original fund is invested as follows:

Citizens' National Bank, Savings Department	$51 11
Boston Five Cent Savings Bank	1,837 82
Suffolk Savings Bank	1,833 32
Natick Five Cents Savings Bank	1,355 03
Newton Savings Bank	1,040 40
Home Savings Bank	1,191 76
West Newton Savings Bank	1,086 86
Dedham Savings Bank	1,085 81
Liberty Bonds 4¼'s	3,000 00
	$12,482 11

MARTHA ANN BARR FUND

1924				
Jan. 1	Original fund (Needham Trust Co., Savings Department)			$500 00
	Income, 1920	$13 33		
	Income, 1921	20 00		
	Income, 1922	20 00		
	Income, 1923	20 00		
	Income, 1924	20 00		

The income for 1920 to 1923 inclusive has been deposited in the General Fund for the benefit of the Public Library. Twenty dollars will be deposited for the benefit of the Library in 1925.

WATER DEPARTMENT

CHARLES E. STANWOOD, *Treasurer*,
In account with the TOWN OF NEEDHAM,
January 1, 1924, to January 1, 1925.

1924		Dr.	
Jan.			
1	Cash on hand	$820	41
31	Meter Rentals	2	68
	Water tax	26	57
	Department	33	27
	Demands	1	20
	Loan from General Fund	10,000	00
Feb.			
29	Meter Rentals	5	44
	Water tax	37	73
	Department	16	23
	Demands	2	40
	Sale of cinders	2	00
March			
	Meter Rentals	2	14
	Water tax	104	92
	Department	29	90
	Demands	2	40
May			
31	Water tax	5,014	21
	Repairs	18	93
	Demands		60
	Loans from General Fund	10,000	00
June			
30	Meter Rentals	2	00
	Water tax	13,222	92
	Repairs	84	95
	Demands	2	00
	Interest on daily balances	48	91
July			
31	Meter Rentals	1	00
	Water tax	3,566	33
	Repairs	157	31
	Demands		20
	Sale of stone and cinders	12	00

Aug.			
31	Meter Rentals	$0	59
	Water tax	4,906	21
	Repairs	25	06
	Department	334	05
	Demands	50	82
Sept.			
30	Meter Rentals	8	39
	Water tax	590	12
	Repairs	5	50
	Department	210	83
	Demands	9	00
Oct.			
31	Meter Rentals		36
	Water tax	293	12
	Department	141	21
	Sale scrap iron and old brass	12	60
	Loan from General Fund	5,000	00
	Demands	2	20
Nov.			
30	Meter Rentals		27
	Water tax	1,321	74
	Repairs	20	09
	Department	76	94
	Demands		80
Dec.			
31	Meter Rentals	1	00
	Water tax	5,316	89
	Repairs	31	66
	Department	1,594	60
	Demands	35	60
	Sale of junk	3	50
	Rental of pump	10	00
	Sale of cinders	4	00
	Refund account freight charges		62
	Loans from General Fund	6,000	00
	Interest on daily balances	95	41
		$69,321	83

Cr.

1924		
Feb.		
14	Boston Safe Deposit & Trust Company Coupon Interest due March 1, 1924, on $46,000 4% Water Loan Bonds	$920 00

Feb.		
14	Commonwealth of Massachusetts, Interest due March 1, 1924, on $68,000 4% Reg. Certs. 35–50 inc. and $15,000 4% Reg. Bonds 256–271 inc. Water Loan	$1,660 00
14	Treasurer of Needham, Loan from General Fund January 30, 1924, returned	10,000 00
	Interest on above loan	216 67
	Boston Safe Deposit & Trust Company, Coupon Interest due September 1, 1924, on $46,000 4% Bonds Water Loan	920 00
	Commonwealth of Massachusetts, Interest due September 1, 1924, on $68,000 4% Reg. Certs. 35–50 inc. and $15,000 4% Reg. Bonds 256–271 inc Water Loan	1,660 00
Dec.		
27	Treasurer of Needham, Loan from General Fund to Water Department December 9, 1924, returned	1,000 00
31	Total Auditor's Orders	50,563 59
		$66,940 26
	Balance, December 31, 1924 Boston Safe Deposit & Trust Company.	2,381 57
		$69,321 83

SUMMARY

Dr.

Cash on hand January 1, 1924	$820 41
Meter Rentals	23 87
Water tax	34,400 76
Department	2,437 03
Repairs	343 50
Demands	107 22
Loans from General Fund	31,000 00
Sale of cinders	18 00
Sale of junk	16 10
Rental of pump	10 00
Refund account freight charges	62
Interest on daily balances	144 32
	$69,321 83

Cr.

Interest on Bonds	$5,160 00
Interest on Loans from General Fund	216 67
Loans from General Fund returned	11,000 00
Auditor's Orders on Department	50,563 59
Cash on hand December 31, 1924	2,381 57
	$69,321 83

NOTE:—Under Article 41 at the Annual Town Meeting held in March, 1924, $20,000 was appropriated for the use of the Water Commissioners and the Town Treasurer was authorized to borrow this amount and pay said borrowing from earnings of the Water Department at the rate of $4,000 each year for five years. $20,000 has been advanced from the General Fund and will be reimbursed in accordance with vote as above.

FINANCIAL STATEMENT
January 1, 1925

CURRENT RESOURCES

Cash at hand—General	$45,661 99
Uncollected tax 1923	184 89
Interest on same	11 14
Uncollected tax 1924	133,552 79
Interest on same	1,669 41
Refund account State and Military aid	546 00
Refund account Public Welfare	3,000 00
Refund account Dog License fees	973 43
Loan to Water Department	20,000 00
Appropriation for Construction of Brookline Street will be in 1925 tax	8,000 00
	$213,599 65

CURRENT LIABILITIES

Temporary Loans	$200,000 00
Library Department (Special Income 1924)	573 70
Surplus War Bonus Fund (Municipal debt)	3,792 51
Special appropriations (not expended in 1924)	3,300 00
	$207,666 21
Surplus January 1, 1925	5,933 44
	$213,599 65

NOTE:—This statement is made for the purpose of showing that there is sufficient at hand to pay the current obligations as voted by the Town, and does not represent a true surplus balance.

SHOWING DEBT LIMIT
January 1, 1925

Assessors' valuation for 1922, less abatement of assessments to December 31, 1924	$11,849,713 21
Assessors' valuation for 1923, less abatement of assessments to December 31, 1924	12,540,706 00

Assessors' valuation for 1924, less abatement of assessments to December 31, 1924			$14,059,514 10
Gross net valuation three years			$38,449,933 31
Average valuation			12,816,644 44
Three per cent equals			$384,499 33
Total debt of all kinds incurred and outstanding		$685,000	
Debts authorized but not yet incurred		None	
		$685,000	
Less Debt outside debt limit itemized as follows:			
Water Debt Acts 1888, Chap. 107 and subsequent acts relating thereto	$120,000		
County Hospital, Acts 1916, Chap. 286	8,000		
School Building, Acts 1921, Chap. 26	104,000		
School Building, Acts 1923, Chap. 173	266,000		
		$498,000	
Total Debt outstanding plus debts authorized but not yet incurred, within debt limit		$187,000	
Less Sinking Funds applicable debt within limit		None	
Leaves Net Debt plus authorized debts to be reckoned in determining Debt Limit			$187,000 00
Borrowing capacity as of December 31, 1924			$197,499 33

Respectfully submitted,

CHARLES E. STANWOOD,
Town Treasurer.

COLLECTOR'S REPORT
January 1, 1924 to January 1, 1925

1921

Dr.

To Bal. uncollected Jan. 1, 1924	$8,621 25	
		$8,621 25

Cr.

By cash paid Town Treas. for 1921 tax	$4,821 74	
By Abatement (as per decree of Federal Court, Needham Tire Co.)	3,799 51	
		$8,621 25

1922

Dr.

To Bal. uncollected Jan. 1, 1924	$9,597 63	
To Interest	3 60	
		$9,601 23

Cr.

By cash paid Town Treas., for tax	$5,141 70	
By cash paid Town Treas. for Interest	3 60	
By Abatements	431 42	
By Abatement (as per decree of Federal Court, Needham Tire Co.	4,024 51	
		$9,601 23

JOHN L. TWIGG,
Collector.

1923

Dr.

To Bal. 1923 tax uncollected Jan. 1, 1924	$112,388 56	
To Bal. 1923 Moth tax uncollected Jan. 1, 1924	599 87	
To Bal. 1923 Sidewalk tax uncollected Jan. 1 , 1924	1,122 12	
To Interest 1923 tax to Jan. 1, 1925	3,840 72	
To Interest 1923 tax accrued	4 24	
		$117,955 51

Cr.

By cash paid Town Treas., for 1923 tax	$107,311 54	
By cash paid Town Treas., for 1923 Moth tax	584 94	
By cash paid Town Treas., for 1923 Sidewalk tax	652 29	
By cash paid Town Treas., for Interest 1923 tax	3,840 72	
By Abatement 1923 tax	5,016 51	
By Abatement 1923 Moth tax	14 93	
By Abatement 1923 Sidewalk tax	469 83	
By Bal. 1923 tax uncollected Jan. 1, 1925	60 51	
By Interest 1923 tax uncollected Jan. 1, 1925	4 24	
		$117,955 51

HILLSIDE AVENUE AND HUNNEWELL STREET SIDEWALK BETTERMENT

Dr.

To Bal. uncollected, Jan. 1, 1924	$450 48	
Interest	10 45	
		$460 93

Cr.

By cash paid Town Treas.	$412 72	
Interest paid Town Treas.	10 45	
By Abatement for reassessment	37 76	
		$460 93

CHESTNUT STREET AND GREAT PLAIN AVENUE SIDEWALK AND DRAIN

Dr.

To Bal. uncollected Jan. 1, 1924	$493 94	
To Interest	2 90	
		$496 84

Cr.

By cash paid Town Treas.	$98 78	
By Interest paid Town Treas.	2 90	
By Abatement for reassessment	395 16	
		$496 84

GREAT PLAIN AVENUE SIDEWALK BETTERMENT

Dr.		
To Bal. uncollected Jan. 1, 1924	$1,020 69	
Interest	60	
		$1,021 29
Cr.		
By cash paid Town Treas.	$800 10	
By Interest paid Town Treas.	60	
By Abatement for reassessment	220 59	
		$1,021 29

FAIR OAKS PARK SIDEWALK BETTERMENT

Dr.		
To tax committed		$747 23
Cr.		
By cash paid Town Treas.	$278 90	
By Abatement for reassessment	250 43	
By Bal. uncollected	217 90	
		$747 23

FAIR OAKS PARK STREET BETTERMENT

Dr.		
To tax committed	$3,496 03	
Interest	50	
		$3,496 53
Cr.		
By cash paid Town Treas.	$739 95	
By Interest paid Town Treas.	50	
By Abatement for reassessment	2,296 80	
By Bal. uncollected	459 28	
		$3,496 53

HARRIS AVENUE SIDEWALK BETTERMENT

Dr.		
To tax committed	$3,186 27	
Interest	2 66	
		$3,188 93
Cr.		
By cash paid Town Treas.	$459 33	
By Interest paid Town Treas.	2 66	
By Abatement for reassessment	2,398 63	
By Bal. uncollected	328 31	
		$3,188 93

HARRIS AVENUE STREET BETTERMENT

Dr.

To tax committed	$7,354 54	
Interest	2 42	
		$7,356 96

Cr.

By cash paid Town Treas.	$1,868 67	
By Interest paid Town Treas.	2 42	
By Abatement for reassessment	5,476 87	
By Bal. uncollected	9 00	
		$7,356 96

1924

Dr.

To 1924 tax committed	$443,353 42	
To 1924 Moth tax committed	1,658 38	
To 1924 Sidewalk tax committed	3,249 75	
To Interest 1924 tax to Jan. 1, 1925	304 51	
To Interest 1924 tax accrued	1,669 41	
		$450,235 47

Cr.

By cash paid Town Treas., for 1924 tax	$307,964 13	
By cash paid Town Treas., for 1924 Moth tax	1,377 23	
By cash paid Town Treas., for Sidewalk tax	2,040 37	
By cash paid Town Treas. for Interest 1924 tax	304 51	
By Abatement 1924 tax	3,327 03	
By Bal. 1924 tax uncollected Jan. 1, 1925	132,062 26	
By Bal. 1924 Moth tax uncollected, Jan. 1, 1925	281 15	
By Bal. 1924 Sidewalk Tax uncollected, Jan. 1, 1925	1,209 38	
By Interest 1924 tax to Jan. 1, 1925 uncollected	1,669 41	
		$450,235 4

Betterments

STEVENS ROAD STREET BETTERMENT

Dr.

To tax committed	5,925 96	

Cr.

By cash paid Town Treas.	601 42	
By Abatement for reassessment	775 17	
By Bal. uncollected	4,549 37	
		$5,925 96

GORDON ROAD STREET BETTERMENTS

DR.

To tax committed		$3,181 35

CR.

By cash paid Town Treas.	$110 09	
By Abatement for reassessment	764 82	
By Bal. uncollected	2,306 44	
		$3,181 35

CHESTNUT STREET SIDEWALK BETTERMENT

DR.

To tax committed	$928 65

CR.

By Bal. uncollected	$928 65

PINE GROVE STREET SIDEWALK BETTERMENT

DR.

To tax committed	$577 32

CR.

By cash paid Town Treas.	$80 49	
By Bal. uncollected	496 83	
		$577 32

WARREN STREET SIDEWALK BETTERMENT

DR.

To tax committed	$1,991 40

CR.

By Bal. uncollected	$1,991 40

GREAT PLAIN AVENUE AND DEDHAM AVENUE SIDEWALK BETTERMENT

DR.

To tax committed	$783 82

CR.

By Bal. uncollected	$783 82

DR.

To Interest on Bank Balances Needham Trust Company	$225 48	
To Tax Certificates	28 00	
		$253 48

CR.

By cash paid Town Treas.	$253 48

SPECIAL BETTERMENT WARRANTS

DR.

By Warrants committed	$962 01

CR.

By cash paid Town Treas.	$962 01

HENRY GODFREY, JR.,
Tax Collector.

REPORT OF THE TOWN ACCOUNTANT

Receipts and Expenditures for the Year Ending December 31, 1924

RECEIPTS

General Revenue		
Taxes for 1923		
Poll	$715 00	
Personal	9,947 71	
Real	106,526 46	
Taxes, 1924		
Poll	4,628 00	
Personal	41,898 35	
Real	261,437 78	
From State		
Corporation Tax	20,876 90	
Street Railway Tax	14 00	
National Bank Tax	787 81	
Income Tax	31,518 32	
Highway Tax	29 57	
Tax on land for water purposes	143 36	
Specal Assessments		
Mioth Assessment	1,967 30	
Sidewalk Assessment	2,773 34	
Betterment Assessments	6,495 71	
Licenses		
Junk Licenses	5 00	
Sunday Sales Licenses	92 00	
Victuallers' Licenses	17 50	
Auto Agents' Licenses	72 50	
Hawker's and Peddler's	30 00	
All others	129 50	
Fines		
Court and jail fines	751 00	
		$490,857 11

DEPARTMENTAL RECEIPTS

Tax Collector		
Release of Tax Titles	$171 22	
Town Hall and Grounds		
Rentals of Hall	811 50	
Police Department		
Breakage of Silent Policeman	9 25	
Fire Department		
Causing fires	25 02	
Junk sold	15 60	
Carried forward	$1,032 59	$490,857 11

Brought forward	$1,032 59	$490,857 11
Inspection Department		
Building Permits	580 00	
Plumbing Permits	281 00	
Wiring Permits	370 75	
Sealers' fees	80 23	
Department of Public Welfare		
Reimbursements from		
Individuals	386 30	
State	3,148 61	
Other Towns	1,198 71	
Soldiers' Burials	26 00	
Soldiers' Exemptions	3 33	
State Aid	522 00	
Military Aid	302 50	
School Department		
Tuition State Wards	30 75	
Vocational Tuition	1,263 18	
Miscellaneous	24 82	
Board of Health		
Reimbursements for care	267 14	
Milk licenses	16 00	
Highway Department		
Sale of old equipment	50 00	
Public Library		
Receipts from fines	346 00	
Unclassified	1 00	
		9,930 91
GRANTS AND GIFTS		
Norfolk County		
Dog Taxes	$753 35	
Central Avenue		
Reconstruction	8,000 00	
Damage Awards	5,135 00	
State		
Chestnut Street bridge	50 00	
Surplus War Bonus Fund	3,792 51	
Smith-Hughes Fund	32 16	
		17,763 02
MUNICIPAL INDEBTEDNESS		
Temporary tax loans	$400,000 00	
		400,000 00
INTEREST		
On deposits	$2,183 74	
On deferred taxes	4,168 36	
On Greenwood and Barr Funds	573 70	
On Dwight School Fund	210 00	
Carried forward	$7,135 80	$918,551 04

Brought forward		$7,135 80	$918,551 04
On High School Building balances		2,746 28	
On tax titles		56 82	
On loan to Water Department		216 67	
			10,155 57
REFUNDS AND TRANSFERS			
Refund on insurance premium		$16 12	
Refund from Water Department for insurance		177 12	
Refund on telephone		1 00	
			194 24
Cash on hand January 1, 1924			
General Fund		$122,327 21	
High School Building Fund		165,468 55	
			287,795 76
			$1,216,696 61
PAYMENTS			
General Government:			
Selectmen's Department			
Salaries		$410 33	
Clerks		650 00	
Stationery and postage		41 08	
Printing and advertising		20 60	
Expense of Town Meetings		316 05	
Telephones		101 97	
Plans		1 05	
			1,541 08
Appropriation	$1,350 00		
Transfer from Reserve Fund	191 55		
	$1,541 55		
Accounting Department			
Salary		$1,700 00	
Stationery and postage		141 25	
			1,841 25
Appropriation	$1,850 00		
Treasurer's Department			
Salary		$481 72	
Clerk		100 00	
Stationery and postage		264 97	
Printing		9 00	
Telephone		12 80	
Bonds		131 51	
			1,000 00
Appropriation	$1,000 00		
Finance Committee			
Printing reports and postage		$342 60	
			342 60
Appropriation	$250 00		
Transfer from Reserve Fund	92 60		
	$342 60		
Carried forward			$4,724 93

Brought forward			$4,724 93
Town Clerk's Department			
Salary		$250 00	
Recording fees		342 00	
Stationery and postage		65 23	
Printing		11 20	
Telephone		15 85	
Bond		4 00	
Repairs numbering stamp		2 77	
Express		98	
			692 03
Appropriation	$700 00		
Receipts from licenses	346 50		
Election and Registration			
Registrars' salaries		$287 50	
Election officers		490 00	
Stationery and postage		14 25	
Printing and advertising		530 98	
Posting warrants		30 00	
Meals		78 22	
Distributing tables		31 75	
Checking boards and repairs		35 50	
			1,498 20
Appropriation	$1,500 00		
Collector's Department			
Commissions		$1,966 47	
Bond		100 00	
Telephone		37 18	
Typewriter		92 25	
			2,195 90
Appropriation	$2,200 00		
Assessor's Department			
Salaries		$3,000 00	
Clerk		738 00	
Stationery and postage		198 07	
Printing and advertising		15 75	
Poll Tax Lists		298 20	
Abstracts		167 14	
Auto valuation book		15 00	
Transportation		165 50	
Telephone		55 92	
New safe		480 00	
Adding machine		407 70	
Express		85	
			5,542 13
Appropriation	$5,620 00		
Town Hall and Grounds			
Salary janitor		$1,560 00	
Extra labor		15 26	
Police duty		45 00	
Fuel		643 20	
Water		59 35	
Janitor's supplies		94 81	
Equipment		391 75	
Carried forward		$2,809 37	$14,653 19

Brought forward		$2,809 37	$14,653 19
Building repairs		$812 90	
Moving piano		35 00	
Removal of ashes		27 45	
Granolithic walks		1,962 55	
Repairs on roof		3,414 43	
Removal of band stand		150 00	
Miscellaneous		17 50	
			9,229 20
Appropriation	$6,800 00		
Balance from 1923	2,501 44		
	$9,301 44		
Receipts from rentals	811 50		
Town Hall Alterations			
Paid on contract		$5,023 32	
			5,023 32
Appropriation	$6,000 00		

PROTECTION OF PERSONS AND PROPERTY

Police Department			
Salary, Chief		$2,236 00	
Regular men		8,638 93	
Special officers		473 34	
Lockup charges		72 60	
Silent policemen		264 79	
Equipment for men		297 05	
Other equipment		163 32	
Auto expenses		508 60	
Stationery and postage		58 43	
Telephones		149 42	
Spotter evidence		69 00	
Commitment charges		15 00	
Medical aid		3 00	
Auto lists		50 00	
Copy "General Law"		21 00	
Miscellaneous		2 30	
			13,022 78
Appropriation	$13,024 00		
Receipts from fines	751 00		
Receipts miscellaneous	9 25		
Fire Department			
Salaries			
Engineers		$300 00	
Chief		2,100 00	
Regular men		9,471 61	
Call men		3,063 00	
Paid service		531 50	
Brush fires		29 50	
Auto expenses		980 21	
Equipment and repairs		869 54	
Horses		60 00	
Fuel		370 40	
Light		63 99	
Laundry		67 51	
Telephones		80 90	
Carried forward		$17,988 16	$41,928 49

Brought forward		$17,988 16	$41,928 49
Supplies		56 55	
Stationery and printing		21 90	
Insurance		89 32	
House repairs		54 90	
House furnishings		8 50	
Water		22 87	
Rent		15 00	
Miscellaneous		10 00	
			18,267 20
Appropriation	$17,733 00		
Transfer from Reserve Fund	700 00		
	$18,433 00		
Receipts			
Causing fires	$25 02		
Junk sold	15 60		
Fire Alarm Department			
Equipment and repairs		$1,100 95	
Power for whistle		91 05	
Auto expenses		51 05	
New truck		470 50	
Insurance		70 78	
Tools		21 70	
Labor		5 00	
Miscellaneous		5 40	
			1,816 43
Appropriation	$1,865 00		
Forest Warden			
Salary Warden		$100 00	
Advertising		39 79	
			139 79
Appropriation	$145 00		
Tree Warden			
Salary Warden		$480 00	
Labor		804 07	
Engineer		10 00	
Tools		14 35	
New trees		175 00	
Fertilizer		8 25	
			1,491 67
Appropriation	$1,500 00		
Inspection Department			
Salaries			
Building Inspector		$315 00	
Plumbing Inspector		471 00	
Wiring Inspector		691 90	
Cattle Inspector		150 00	
Sealer of Weights		200 00	
Printing and advertising		132 12	
Team hire		21 00	
Measures		63 77	
Bryants		5 21	
			2,050 00
Carried forward			$65,693 58

Brought forward			$65,693 58
Appropriation	$2,050 00		
Receipts			
Building fees	580 00		
Plumbing fees	281 00		
Wiring fees	370 75		
Sealing fees	80 23		
Moth Department			
Superintendent		$1,184 00	
Labor		2,127 81	
Equipment and repairs		107 77	
Insecticides		539 02	
Hardware and tools		60 29	
Auto expenses		148 89	
Teams		176 50	
Rent		182 00	
Printing and stationery		28 41	
Telephones		16 96	
Insurance		205 86	
		$4,777 51	
Charged to public work			3,089 54
Charged to private work			1,687 97
Appropriation			
Public work	$4,934 64		
Private work	3,000 00		
Traffic Beacons			
Four new Beacons		$962 50	
Gas		75 63	
Light and fittings		58 49	
			1,096 62
Appropriation	$1,100 00		

HEALTH AND SANITATION

Board of Health			
Salary, Agent		$999 96	
Transportation		200 00	
Printing Regulations		43 50	
Stationery and postage		104 37	
Hospital expenses, contagious diseases		1,170 01	
Labor at dump		65 00	
Miscellaneous		9 61	
			2,592 45
Appropriation	$3,375 00		
Receipts from State	267 14		
Milk licenses	16 00		
Removal of Garbage			
Contract		$1,500 00	
			1,500 00
Appropriation	$1,500 00		

CHARITIES AND SOLDIERS' BENEFITS

Department of Public Welfare			
Salary, Agent		$300 00	
Stationery and postage		13 70	
Carried forward		$313 70	$75,660 16

Brought forward		$313 70	$75,660 16
Groceries and provisions		284 32	
Coal and wood		269 86	
Board and care		2,055 59	
Medical attendance		71 00	
Cash allowances		262 50	
Rent		610 98	
Miscellaneous		5 75	
Outside Relief			
Needham		2,997 84	
Other cities and towns		320 83	
State		1,112 76	
Mothers' Aid			
Needham		3,158 09	
Other cities and towns		165 36	
State		1,879 35	
			13,507 93
Appropriation	$15,000.00		
Reimbursements			
State	$3,148 61		
Other cities and towns	1,198 71		
Individuals	386 30		
Soldiers' burials	26 00		
Soldiers' Exemptions	3 33		
State Aid			
Allowances		$330 00	330 00
Appropriation	500 00		
Reimbursements from State	522 00		
Military Aid			
Allowances		$360 00	360 00
Appropriation	600 00		
Reimbursements from State	302 50		
Soldiers' Relief			
Allowances		$447 00	447 00
Appropriation	800 00		

HIGHWAY DEPARTMENT

General			
Salary, Superintendent	$1,076 67		
Engineer	67 70		
Telephone	65 88		
Printing and stationery	18 39		
		$1,228 64	
Labor	$1,475 33		
Teams	492 00		
Equipment and repairs	1,101 77		
Auto expense	1,346 40		
Stone and gravel	1,869 32		
Tarvia	6,253 37		
Tools	580 33		
Carried forward	$13,118,52	$1,228 64	$90,305 09

Brought forward	$13,118 52	$1,228 64	$90,305 09
Fuel	$84 07		
Lumber and cement	58 92		
Insurance	1,166 44		
Miscellaneous	25 45		
		14,453 40	
Street Repairs			
Superintendent	$230 76		
Labor	6,634 13		
Teams	3,666 00		
Tarvia	12,724 65		
Crushed stone	5,542 67		
Sand and gravel	968 74		
Coal	43 86		
		29,810 81	
Street Cleaning			
Labor	$1,133 25		
Teams	538 00		
		1,671 25	
Crusher Expenses			
Labor	$390 50		
Teams	197 00		
Equipment and repairs	25 86		
Explosives	151 90		
Coal	37 76		
Tools and supplies	36 25		
		839 27	
Drainage			
Superintendent	$115 38		
Labor	420 70		
Teams	15 00		
Gates and pipe	360 09		
Cement	49 16		
Root cutter	53 04		
		1,013 37	
Brush			
Tools	$19 50		
		19 50	
Signs			
New Signs	$259 51		
		259 51	
Fences			
Superintendent	$105 76		
Labor	616 00		
Lumber	205 85		
Tools and supplies	22 00		
Miscellaneous	115 56		
		1,065 17	
Appropriation	$50,000 00		50,360 92
Receipts			
Sale of old equipment	$50		
Carried forward			$140,666 01

Brought forward		$140,666 01
Sidewalks and Curbings		
Superintendent	$346 14	
Engineer	789 90	
Labor	831 00	
Teams	237 00	
Contractors	8,063 06	
Edgestones	2,514 65	
Tools and supplies	33 72	
Crushed stone	140 00	
Lawn seed	44 53	
		$13,000 00
Appropriation $13,000 00		
SNOW REMOVAL		
Superintendent	$427 85	
Labor	2,773 72	
Teams	1,720 00	
Plowing	1,652 55	
Equipment and repairs	901 00	
Sand	153 32	
Tractor and expenses	707 25	
Tools and supplies	131 68	
Rubber boots	26 00	
		8,493 37
Appropriation $8,500 00		
GORDON ROAD		
Engineer	$66 50	
Labor	1,260 00	
Teams	308 00	
Tarvia	490 00	
Crushed stone	708 63	
Sand and gravel	300 00	
Lawn seed	27 85	
Legal expenses	39 02	
		3,200 00
Appropr ation $3,200 00		
STEVENS ROAD		
Engineer	$113 48	
Labor	1,197 50	
Teams	734 50	
Tarvia	1,531 25	
Crushed stone	1,975 63	
Sand and gravel	365 30	
Lawn seed	13 12	
Legal expenses	69 22	
		6,000 00
Appropriation $6,000 00		
DEDHAM AND GREAT PLAIN AVENUES SIDEWALK		
Superintendent	$57 69	
Labor	148 00	
Edgestones	474 56	
Contractor	1,165 24	
		1,845 49
Appropriation $2,000 00		
Carried forward		$173,204 87

Foldout -
bnd p. 244/
245

Foldout -
btw p. 244/
245

	Superintendent	Engineer	Labor	Teams	Sand and Gravel	Tarvia and Binder	Crushed Stone	Equipment and Repairs	Autos and Tractors	Tools and Supplies	Lumber and Pipe and Grates and Coal	Cement	Bricks	Covers	Insurance	Explosives	Contractor	Edgestones	Plowing	Misc.	Total
General Highway	$1,076 67	$67 70	$1,475 33	$492 00	$186 00	$6,253 37	$1,683 32	$1,101 77	$1,346 40	$580 33	$84 07	$58 92	.....	.....	$1,166 44	.....	.....	.....	.....	$109 73	$15,682 05
Street Cleaning	.....	.....	1,133 25	538 00	.....	.....	.....	.....	.....	.....	.....	.....	.....	.....	.....	.....	.....	.....	.....	.....	1,671 25
Street Repairs	.....	.....	.....	.....	.....	.....	.....	.....	.....	.....	43 86	.....	.....	.....	.....	.....	.....	.....	.....	.....	43 86
Tar Patching	.....	.....	1,221 00	484 00	105 00	770 00	1,264 30	.....	.....	.....	.....	.....	.....	.....	.....	.....	.....	.....	.....	.....	3,844 30
Tar and Sanding	57 69	.....	1,048 00	643 00	765 74	3,208 40	.....	.....	.....	.....	.....	.....	.....	.....	.....	.....	.....	.....	.....	.....	5,722 83
Marshall Street	.....	.....	29 50	100 00	.....	.....	.....	.....	.....	.....	.....	.....	.....	.....	.....	.....	.....	.....	.....	.....	129 50
Greendale Avenue	.....	.....	202 00	105 00	.....	295 00	.....	.....	.....	.....	.....	.....	.....	.....	.....	.....	.....	.....	.....	.....	602 00
Kendrick Street	57 69	.....	200 00	102 00	.....	928 50	.....	.....	.....	.....	.....	.....	.....	.....	.....	.....	.....	.....	.....	.....	1,288 19
West Street	.....	.....	.....	.....	.....	1,130 00	230 63	.....	.....	.....	.....	.....	.....	.....	.....	.....	.....	.....	.....	.....	1,360 63
Hillside Avenue	.....	.....	.....	.....	.....	180 00	.....	.....	.....	.....	.....	.....	.....	.....	.....	.....	.....	.....	.....	.....	180 00
Hunnewell Street	.....	.....	.....	.....	.....	590 00	.....	.....	.....	.....	.....	.....	.....	.....	.....	.....	.....	.....	.....	.....	590 00
Nehoiden and Garden Streets	.....	.....	659 50	237 00	.....	1,225 00	1,194 62	.....	.....	.....	.....	.....	.....	.....	.....	.....	.....	.....	.....	.....	3,316 12
Wellesley Avenue	.....	.....	80 00	59 50	.....	.....	.....	.....	.....	.....	.....	.....	.....	.....	.....	.....	.....	.....	.....	.....	139 50
Manning Street	.....	.....	203 50	100 00	.....	.....	.....	.....	.....	.....	.....	.....	.....	.....	.....	.....	.....	.....	.....	.....	303 50
Webster Street	57 69	.....	980 50	406 00	.....	575 75	683 50	.....	.....	.....	.....	.....	.....	.....	.....	.....	.....	.....	.....	.....	2,703 44
Pickering Street	57 69	.....	450 00	54 00	.....	735 00	1,060 50	.....	.....	.....	.....	.....	.....	.....	.....	.....	.....	.....	.....	.....	2,357 19
Chapel Street	.....	.....	.....	.....	.....	98 00	.....	.....	.....	.....	.....	.....	.....	.....	.....	.....	.....	.....	.....	.....	98 00
Reservoir Street	.....	.....	70 00	18 00	.....	367 50	228 62	.....	.....	.....	.....	.....	.....	.....	.....	.....	.....	.....	.....	.....	684 12
Chestnut Street	.....	.....	289 00	117 00	.....	808 50	880 50	.....	.....	.....	.....	.....	.....	.....	.....	.....	.....	.....	.....	.....	2,095 00
Brookline Street	.....	.....	326 00	45 00	.....	.....	.....	.....	.....	.....	.....	.....	.....	.....	.....	.....	.....	.....	.....	.....	371 00
Great Plain Avenue	.....	.....	.....	.....	.....	1,445 50	.....	.....	.....	.....	.....	.....	.....	.....	.....	.....	.....	.....	.....	.....	1,445 50
South Street	.....	.....	225 00	125 00	.....	367 50	.....	.....	.....	.....	.....	.....	.....	.....	.....	.....	.....	.....	.....	.....	717 50
Central Avenue	.....	.....	407 50	562 50	.....	.....	.....	.....	.....	.....	.....	.....	.....	.....	.....	.....	.....	.....	.....	.....	970 00
Marked Tree Road	.....	.....	42 63	261 00	.....	.....	.....	.....	.....	.....	.....	.....	.....	.....	.....	.....	.....	.....	.....	.....	303 63
Oak Street	.....	.....	200 00	247 00	98 00	.....	.....	.....	.....	.....	.....	.....	.....	.....	.....	.....	.....	.....	.....	.....	545 00
Crusher	.....	.....	390 50	197 00	.....	.....	.....	25 86	.....	36 25	37 76	.....	.....	.....	.....	$151 90	.....	.....	.....	115 56	839 27
Bridges and Fences	105 76	.....	616 00	.....	.....	.....	.....	.....	.....	22 00	.....	205 85	.....	.....	.....	.....	.....	.....	.....	53 04	1,065 17
Drainage	115 38	.....	420 70	15 00	.....	.....	.....	.....	.....	.....	.....	49 16	.....	$360 09	.....	.....	.....	.....	.....	.....	1,013 37
Brush	.....	.....	.....	.....	.....	.....	.....	.....	.....	19 50	.....	.....	.....	.....	.....	.....	.....	.....	.....	.....	19 50
Signs	.....	.....	.....	.....	.....	.....	.....	.....	.....	.....	.....	.....	.....	.....	.....	.....	.....	.....	.....	259 51	259 51
Sidewalks	346 14	18 40	651 00	198 00	.....	.....	140 00	.....	.....	33 72	.....	.....	.....	.....	.....	.....	$88 60	$610 46	.....	44 53	2,130 85
Warren Street	.....	197 50	90 00	30 00	.....	.....	.....	.....	.....	.....	.....	.....	.....	.....	.....	.....	3,230 89	689 70	.....	.....	4,238 09
Pine Grove Street	.....	88 00	.....	.....	.....	.....	.....	.....	.....	.....	.....	.....	.....	.....	.....	.....	976 98	116 37	.....	.....	1,181 35
Chestnut Street	.....	56 00	90 00	9 00	.....	.....	.....	.....	.....	.....	.....	.....	.....	.....	.....	.....	1,005 31	630 67	.....	.....	17,909 98
Highland Avenue	.....	355 00	.....	.....	.....	.....	.....	.....	.....	.....	.....	.....	.....	.....	.....	.....	2,124 55	310 65	.....	.....	2,790 20
West Street	.....	75 00	.....	.....	.....	.....	.....	.....	.....	.....	.....	.....	.....	.....	.....	.....	192 34	.....	.....	.....	267 34
Avery Square	.....	.....	.....	.....	.....	.....	.....	.....	.....	.....	.....	.....	.....	.....	.....	.....	444 39	156 80	.....	.....	601 19
Removal of Snow	427 85	.....	2,773 72	1,720 00	153 32	.....	.....	901 00	707 25	131 68	.....	.....	.....	.....	.....	.....	.....	.....	$1,652 55	26 00	8,493 37
Total	$2,302 56	$857 60	$14,274 63	$6,865 00	$1,308 06	$18,978 02	$7,365 99	$2,028 63	$2,053 65	$823 48	$165 69	$313 93	.....	$360 09	$1,166 44	$151 90	$8,063 06	$2,514 65	$1,652 55	$608 37	$71,854 30
Special Appropriations	.....	66 50	1,260 00	308 00	300 00	490 00	708 63	.....	.....	.....	.....	.....	.....	.....	.....	.....	.....	.....	.....	66 87	3,200 00
Gordon Road	.....	209 50	1,634 21	823 00	509 00	980 00	3,459 62	.....	83 52	16 00	45 00	.....	.....	.....	.....	.....	.....	.....	.....	6 49	7,997 10
Brookline Street	230 76	148 00	.....	.....	.....	.....	.....	.....	.....	.....	.....	.....	.....	.....	.....	.....	1,165 24	474 56	.....	.....	1,845 49
Dedham and Gt. Plain Av. Walk	57 69	28 00	2,585 00	688 50	486 00	2,205 00	3,584 38	.....	.....	32 12	41 87	.....	245 05	313 88	.....	.....	.....	.....	.....	.....	9,997 01
Central Avenue Reconstruction	346 14	25 00	390 79	27 00	.....	.....	.....	.....	.....	.....	.....	.....	.....	.....	.....	.....	.....	.....	.....	.....	1,001 72
Bradford Street Drain	.....	113 48	1,197 50	734 50	365 30	1,531 25	1,975 63	.....	.....	.....	.....	.....	.....	.....	.....	.....	.....	.....	.....	82 34	6,000 00
Stevens Road	.....	.....	.....	.....	.....	.....	.....	.....	.....	.....	.....	.....	.....	.....	.....	.....	.....	.....	.....	.....	.....
Total	$2,937 15	$1,448 08	$21,342 13	$9,446 00	$2,986 36	$24,184 27	$17,094 25	$2,028 63	$2,137 17	$871 60	$252 56	$313 93	$245 05	$673 97	$1,166 44	$151 90	$9,228 30	$2,989 21	$1,652 55	$764 07	$101,895 62

Brought forward			$173,204 87
CENTRAL AVENUE (Reconstruction)			
Superintendent		$346 14	
Engineer		28 00	
Labor		2,585 00	
Teams		688 50	
Tarvia		2,205 00	
Crushed stone		3,584 38	
Sand and gravel		486 00	
Tools and supplies		32 12	
Coal		41 87	
			9,997 01
Appropriation	$5,000 00		
Reimbursement from County	5,000 00		
BROOKLINE STREET			
Superintendent		$230 76	
Engineer		209 50	
Labor		1,634 21	
Teams		823 00	
Tarvia		980 00	
Crushed stone		3,459 62	
Tools and supplies		16 80	
Sand and gravel		509 00	
Coal		45 00	
Auto expense		83 52	
Legal expense		5 69	
			7,997 10
Appropriation	$8,000 00		
BRADFORD STREET DRAIN			
Engineer		$25 00	
Labor		390 79	
Teams		27 00	
Grates and frames		313 88	
Pipe		245 05	
			1,001 72
Balance from 1923	$1,001 72		
CHESTNUT STREET BRIDGE			
Balance of contract		$50 00	
			50 00
Reimbursement from State	$50 00		
CENTRAL AVENUE DAMAGE AWARDS			
Andrew V. Johnson, *et als.*		$105 00	
			105 00
Balance from 1923	$850 00		
Additional awards from County	163 00		
	$1,013 00		
ENGINEER'S PLANS FOR SURFACE DRAINS			
E. Worthington, Engineer		$206 23	
			206 23
Appropriation	$350 00		
Carried forward			$192,561 93

Brought forward			$192,561 93

STREET LIGHTING

The Edison Electric Illuminating Co.		$9,717 94	
Repairs and relocations		81 54	
			9,799 48
Appropriation	$11,400 00		

SCHOOL DEPARTMENT

General Expenses			
School Committee Salaries			
Other expenses	$1,466 06		
Superintendent of Schools and enforcement of law	3,783 28		
Other expenses	278 85		
		$5,528 19	
Expenses of Instruction			
Supervisors' Salaries	$3,970 00		
Principals, High	3,250 00		
Principals, Elementary	12,470 67		
Teachers, High	23,685 06		
Teachers, Elementary	56,842 50		
		100,218 23	
Text books, High	$1,362 09		
Text books, Elementary	1,380 46		
Supplies, High	1,726 84		
Supplies, Elementary	3,626 04		
		8,095 43	
Expenses of Operation			
Wages of janitors, High	$1,735 87		
Wages of janitors, Elementary	6,778 72		
Fuel, High	1,623 64		
Fuel, Elementary	6,850 08		
Miscellaneous, High	382 45		
Miscellaneous, Elementary.	1,680 34		
		19,051 10	
Expenses of Maintenance			
Repairs, High	$1,207 24		
Repairs, Elementary	4,227 97		
		5,435 21	
Auxiliary Agencies			
Health	$2,249 47		
Transportation	3,101 87		
		5,351 34	
Miscellaneous Expenses			
Tuition	$221 98		
Sundries	1,544 48		
		1,766 46	
Outlays			
New Equipment	$927 95		
		927 95	
Carried forward		$146,373 91	$202,361 41

Brought forward		$146,373 91	$202,361 41
Other Payments			
Evening School	$294 12		
Vocational Education	334 60		
		628 72	
			147,002 63
Appropriation	$146,900 00		
Dwight School Fund	210 00		
	$147,110 00		
Receipts			
Americanization Fund ..	$109 31		
Tuition State Wards	30 75		
Miscellaneous	24 82		
	$164 88		
Vocational Tuition			
Paid City of Newton		$1,550 15	
Paid City of Boston		191 51	
			1,741 66
Appropriation	$1,800 00		
Received from State	1,263 18		
New High School Building			
Contract			
Architect		$2,000 00	
General contract		108,250 59	
Heating and plumbing		24,329 70	
Electric		5,740 34	
Vacuum cleaning system		1,978 00	
Grading		5,231 42	
Furniture		16,249 09	
Lunch room fittings		2,877 63	
Hardware		2,454 37	
Fire alarm system		885 30	
Fire extinguishers		241 26	
Piano and stool		506 00	
Shades		810 08	
Wood working machinery		813 71	
Gymnasium fittings		950 00	
Lighting fixtures		1,329 80	
Sewing machines		197 22	
Vault door		90 00	
Partitions		119 90	
Teaming and express		167 38	
Miscellaneous		487 02	
			175,708 81
Balance from 1923	$162,725 75		
Appropriation	20,000 00		
Interest on bank balances	2,746 28		
	$185,472 03		

PUBLIC LIBRARY

Salaries			
Librarian		$1,305 00	
Assistants		1,890 92	
Janitor		545 00	
Carried forward		$3,740 92	$526,814 51

Brought forward		$3,740 92	$526,814 51
Moving books		86 50	
Books		1,560 51	
Periodicals		207 33	
Cards		27 48	
Binding		300 42	
Furnishings		59 04	
Repairs		281 12	
Care of Grounds		39 20	
Fuel		323 00	
Lamps		5 45	
Removal of ashes		18 24	
Janitor's supplies		67 04	
Water		12 73	
Stationery and postage		105 60	
Printing		3 75	
Telephone		29 00	
Express		18 28	
Repairs typewriter		20 85	
Red rope paper		25 00	
Police officer		66 00	
Miscellaneous		8 10	
			7,005 56
Appropriation	$5,683 53		
Dog tax	753 35		
Greenwood and Barr Fund Income	569 12		
	$7,006 00		
Receipts from fines	346 00		

RECREATION AND UNCLASSIFIED

Park Department			
Bathhouse supervision		$112 00	
Equipment and repairs		257 15	
Trees and shrubs		106 70	
Care of parks		563 58	
Loam		103 10	
Miscellaneous		3 10	
			1,145 63
Appropriation	$1,150 00		
Memorial Day			
Music		$100 00	
Printing		16 15	
Flowers		55 00	
Lunches		86 79	
Flags		21 00	
Rent		10 00	
			288 94
Appropriation	$300 00		
G. A. R.			
Rent of quarters		$40 00	
			40 00
Appropriation	$150 00		
Carried forward			$535,294 64

Brought forward			$535,294 64
UNCLASSIFIED			
Town Reports, printing		$1,013 25	
Town Reports, distributing		45 00	
Certification of notes		58 00	
Legal fees		334 01	
Dog Officer		35 00	
Engineer		350 51	
Adding Machine		271 95	
Cemetery care		6 00	
Ringing bells July 4th		5 00	
Printing By-laws		576 65	
Interest on County Tax		63 12	
Miscellaneous		7 80	
			2,766 29
Appropriation	$3,180 00		
Board of Survey			
Advertising		$16 87	
Record book		11 95	
Stationery		4 75	
			33 57
Appropriation	100 00		
Insurance Department			
Premiums paid		$4,718 52	
			4,718 52
Appropriation	4,800 00		
Sewerage Committee			
Stationery		$9 50	
Cabinet file		99 20	
			108 70
Appropriation	2,000 00		
Town Planning Board			
Engineer		$600 00	
Maps		75 14	
Advertising and stationery		281 98	
			957 12
Appropriation	1,400 00		
Advertising and stationery		$30 85	
Miscellaneous		52 57	
			83 42
Appropriation	150 00		
Memorial Park Trustees			
Labor on grounds		$1,884 76	
Grass seed		116 00	
Painting flag-pole		16 00	
Sewer pipe		108 90	
Repairs on roof		330 00	
Mowing		9 00	
			2,464 66
Appropriation	2,500 00		
Carried forward			$546,426 92

Brought forward			$546,426 92
Fisher Lot			
Alfred Mercer, trustee		$5,000 00	
			5,000 00
Appropriation	$5,000 00		
Deficiencies 1923			
Overdrafts 1923			
Removal of snow	129 81		
Interest on Temporary Loans	4,849 98		
Interest on Funded Loans	5,126 26		
Military Aid	145 00		
Soldiers' Relief	2 00		
Vocational Tuition	28 26		
		$10,281 31	
Departmental Deficiencies			
Treasury		$10 89	
Assessors		3 67	
Tax Collector		554 36	
Police		103 50	
Fire		187 66	
Fire Alarm		6 65	
Inspection		19 48	
Board of Health		354 80	
School		54 93	
Vocational Tuition		89 07	
Highway		351 05	
Snow removal		1,042 96	
Sidewalks		645 87	
Library		13 50	
Park		88 00	
Department of Public Welfare		649 06	
Insurance		106 20	
Legion rent		90 00	
Unclassified		1,018 67	
			5,390 32
Transfer from Excess and Deficiency	$15,650 00		
Transfer from Reserve Fund	110 00		
	$15,760 00		
Overdrafts paid in 1923	10,281 31		
	$5,478 69		
Norfolk County Hospital			
Assessment		$4,106 14	
			4,106 14
Appropriation	$4,106 14		

INTEREST AND MATURING DEBT

Interest on Temporary Loans			
Discount on Tax Notes		$10,810 45	
			10,810 45
Appropriation	$10,000 00		
Carried forward			$571,733 83

Brought forward		$571,733 83
Interest on Funded Loans		
William Carter School	$7,250 00	
New High School Building	11,602 50	
Refunding Loan	3,495 00	
Public Library	220 00	
County Hospital	405 00	
High School Land	1,190 00	
Avery School Loan	80 00	
Stephen Palmer School Loan	850 00	
Street Widening Loan	346 50	
School Land Loan (Green's)	170 00	
		25,609 00
Appropriation $25,609 00		
Municipal Indebtedness		
Wm. Carter School	$10,000 00	
New High School Building	11,257 20	
Stephen Palmer School	2,500 00	
School Land Loan	500 00	
Street Widening Loan	1,400 00	
County Hospital	1,000 00	
Water Loans	9,000 00	
Public Library	500 00	
High School Land	4,000 00	
Avery School	1,000 00	
		41,157 20
Appropriation $41,157 20		
PREMIUM RESERVE ACCOUNT		
Transferred to Bond Payment	$2,742 80	
		2,742 80
Balance from 1923 $2,742 80		
SMITH HUGHES FUND		
Clara M. Holmes		
Instruction	$15 18	
		15 18
TAXES AND REFUNDS		
Commonwealth of Massachusetts		
State Tax	$19,600 00	
Charles River Basin	1,237 33	
Metropolitan Park	7,473 29	
Repairing State Highway	1,440 40	
Civilian War Poll Tax	156 00	
Corporation Tax		
National Bank Tax	3 18	
Norfolk County Tax	18,936 58	
Temporary Tax Loans	450,000 00	
Taxes refunded	103 70	
Taxes on Tax Titles	498 55	
Purchase of Tax Deeds	547 40	
Registering Deeds	2 78	
Insurance premium returned	14 17	
		500,013 38
Loan to Water Department		20,000 00
Cash on hand December 31, 1924		
General Fund	$45,661 99	
High School Building Fund	9,763 22	
		55,425 21
		$1,216,696 61

RESERVE FUND

Transfers to			
Finance Committee		$92 60	
Board of Selectmen		191 55	
Deficiencies 1923		110 00	
Fire Department		700 00	
			$1,094 15
Appropriation	$2,500 00		

TRIAL BALANCE, 1924

Cash	$ 55,425 21	
Taxes, 1923	146 32	
Taxes, 1924	132,062 26	
Moth Assessment, 1923		5 13
Moth Assessment, 1924	281 15	
Sidewalk Assessment, 1923		80 68
Sidewalk Assessment, 1924	1,209 38	
Betterment Assessment, 1923	799 55	
Betterment Assessment, 1924	7,910 25	
Overlays, 1921		1,483 92
Overlays, 1923	32 55	
Overlays, 1924		1,918 05
Tax Titles	2,518 66	
Tax Deeds	3,845 84	
Departmental Bills	9,650 85	
Departmental Revenue		8,366 52
Excess and Deficiency		4,265 83
Moth Assessment Revenue		276 04
Temporary Tax Loan		200,000 00
Highway Department	360 93	
Central Avenue Damage Awards		908 00
Engineers plans for drains		143 77
New High School Building		9,763 22
Sewerage Committee		1,891 30
Interest on Temporary Loans	810 45	
Board of Survey		66 43
Town Planning Board		509 46
Town Hall Alterations		976 68
Greenwood and Barr Fund Income		573 70
Smith-Hughes Fund		32 16
Surplus War Bonus Fund		3,792 51
Loan to Water Department	20,000 00	
	$235,053 40	$235,053 40

Three thousand dollars has been received from Norfolk County as an award for the reconstruction of Central Avenue in 1923, and $5,000 for reconstruction in 1924.

Five thousand one hundred and thirty-five dollars has also been received from Norfolk County as a reimbursement for damage awards paid in the relocation of Central Avenue.

The balance of $2,742.80 of accrued interest on bonds issued in 1923 had been applied on the 1924 bond payment of the New High School Building Loan.

The dog tax of $753.35 and the income of the Greenwood and Barr Funds of $569.12 has been transferred to the Public Library and the income of the Dwight School Fund has been transferred to the School Department.

DEBT STATEMENT

Summary of Outstanding Indebtedness December 31, 1924

Also Amounts due for Principal and Interest During the Year 1925

LOANS	Outstanding Jan. 1, 1924	Paid in 1924	Outstanding Dec. 31, 1924	Due in Principal	1925 Interest
School Building	$2,000 00	$1,000 00	$1,000 00	$1,000 00	$40 00
Refunding 3½%	21,000 00	.....	21,000 00	.....	735 00
Refunding 4%	69,000 00	.....	69,000 00	.....	2,760 00
Stephen Palmer School	22,500 00	2,500 00	20,000 00	2,000 00	760 00
School Land	4,500 00	500 00	4,000 00	500 00	150 00
Public Library	5,500 00	500 00	5,000 00	500 00	200 00
Street Widening and Construction Loan	8,400 00	1,400 00	7,000 00	1,400 00	283 50
Norfolk County Hospital	9,000 00	1,000 00	8,000 00	1,000 00	360 00
Water Bonds	129,000 00	9,000 00	120,000 00	9,000 00	4,800 00
William Carter School	150,000 00	10,000 00	140,000 00	10,000 00	6,750 00
High School Land	28,000 00	4,000 00	24,000 00	4,000 00	1,020 00
New High School	280,000 00	14,000 00	266,000 00	14,000 00	11,007 50
	$728,900 00	$43,900 00	$685,000 00	$43,400 00	$28,866 00

RECAPITULATION

	1923 Balance	Appropriation	Transfers	Total	Expenditures	Unexpended Balance	Overdraft
GENERAL GOVERNMENT							
Selectmen	.....	$1,350 00	$191 55	$1,541 55	$1,541 08	$0 47	.....
Accounting	.....	1,850 00	.....	1,850 00	1,841 25	8 75	.....
Treasury	.....	1,000 00	.....	1,000 00	1,000 00	.....	.....
Assessors	.....	5,620 00	.....	5,620 00	5,542 13	77 87	.....
Tax Collector	.....	2,200 00	.....	2,200 00	2,195 90	4 10	.....
Town Clerk	.....	700 00	.....	700 00	692 03	7 97	.....
Election and Registration	.....	1,500 00	.....	1,500 00	1,498 20	1 80	.....
Finance Committee	.....	250 00	92 60	342 60	342 60	.....	.....
Town Hall and Grounds	$2,501 44	6,800 00	.....	9,301 44	9,229 20	72 24	.....
Town Hall Alterations	.....	6,000 00	.....	6,000 00	5,023 32	976 68	.....
Board of Survey	.....	100 00	.....	100 00	33 57	66 43	.....
PROTECTION OF PERSONS AND PROPERTY							
Police	.....	13,024 00	.....	13,024 00	13,022 78	1 22	.....
Fire	.....	17,733 00	700 00	18,433 00	18,267 20	165 80	.....
Fire Alarm	.....	1,865 00	.....	1,865 00	1,816 43	48 57	.....
Inspection	.....	2,050 00	.....	2,050 00	2,050 00	.....	.....
Tree Warden	.....	1,500 00	.....	1,500 00	1,491 67	8 33	.....
Forest Warden	.....	145 00	.....	145 00	139 79	5 21	.....
Moth Public	.....	4,934 64	.....	4,934 64	3,089 54	1,845 10	.....
Moth Private	.....	3,000 00	.....	3,000 00	1,687 97	1,312 03	.....
Traffic Beacons	.....	1,100 00	.....	1,100 00	1,096 62	3 38	.....
HEALTH AND SANITATION							
Board of Health	.....	3,375 00	.....	3,375 00	2,592 45	782 55	.....
Removal of Garbage	.....	1,500 00	.....	1,500 00	1,500 00	.....	.....
CHARITIES							
Department of Public Welfare	.....	15,000 00	.....	15,000 00	13,507 93	1,492 07	.....
State Aid	.....	500 00	.....	500 00	330 00	170 00	.....
Military Aid	.....	600 00	.....	600 00	360 00	240 00	.....
Soldiers' Relief	.....	800 00	.....	800 00	447 00	350 00	.....

RECAPITULATION—*continued*

	1923 Balance	Appropriation	Transfers	Total	Expenditures	Unexpended Balance	Overdraft
HIGHWAY DEPARTMENT							
Highways	.....	50,000 00	.....	50,000 00	50,360 93	.....	$360 93
Sidewalk General	.....	3,000 00	.....	3,000 00	5,789 58	.....	.....
Sidewalk Betterment	.....	10,000 00	.....	10,000 00	7,210 42	.....	.....
Removal of Snow	.....	8,500 00	.....	8,500 00	8,493 37	6 63	.....
Street Lighting	.....	11,400 00	.....	11,400 00	9,799 48	1,600 52	.....
Stevens Road	.....	6,000 00	.....	6,000 00	6,000 00	.....	.....
Gordon Road	.....	3,200 00	.....	3,200 00	3,200 00	.....	.....
Central Avenue (Reconstruction)	.....	5,000 00	5,000 00*	10,000 00	9,997 01	2 99	.....
Dedham and Gt. Plain Ave. Walks	.....	2,000 00	.....	2,000 00	1,845 49	154 51	.....
Brookline Street	.....	8,000 00	.....	8,000 00	7,997 10	2 90	.....
Bradford Street Drain	1,001 72	.....	.....	1,001 72	1,001 72	.....	.....
EDUCATION AND LIBRARY							
Schools	.....	146,900 00	210 00	147,110 00	147,002 63	107 37	.....
Vocational Tuition	.....	1,800 00	.....	1,800 00	1,741 66	58 34	.....
New High School Building	162,725 75	20,000 00	2,746 28†	185,472 03	175,708 81	9,763 22	.....
Public Library	.....	5,683 53	1,322 47	7,006 00	7,005 56	44	.....
RECREATION AND UNCLASSIFIED							
Park	.....	1,150 00	.....	1,150 00	1,145 63	4 37	.....
Memorial Day	.....	300 00	.....	300 00	288 94	11 06	.....
G. A. R. Rent	.....	150 00	.....	150 00	40 00	110 00	.....
Insurance	.....	4,800 00	.....	4,800 00	4,718 52	81 48	.....
Unclassified	.....	3,180 00	.....	3,180 00	2,766 29	413 71	.....
Memorial Park Trustees	.....	2,500 00	.....	2,500 00	2,464 66	35 34	.....
Reserve Fund	.....	2,500 00	.....	2,500 00	1,094 15	1,405 85	.....
Sewerage Committee	.....	2,000 00	.....	2,000 00	108 70	1,891 30	.....
Town Planning Board	.....	1,550 00	.....	1,550 00	1,040 54	509 46	.....
Interest Temporary Loans	.....	10,000 00	.....	10,000 00	10,810 45	.....	810 45
Interest Funded Loans	.....	25,609 00	.....	25,609 00	25,609 00	.....	.....
Municipal Indebtedness	.....	41,157 20	.....	41,157 20	41,157 20	.....	.....
Deficiency 1923	5,368 69	.....	110 00	5,478 69	5,390 32	88 37	.....
	$171,597 60	$470,876 37	$10,372 90	$652,846 87	$630,126 82	$23,891 43	$1,171 38

*$5,000 Paid by Norfolk County.

†$2,746.28 Interest on bank balances.

DISTRIBUTION OF TAX RATE FOR 1924

State Tax	$1.199
County Tax	1.156
State Highway Tax	.088
Metropolitan Park Tax	.533
Norfolk County Hospital	.251
Overlays	.488
Schools	8.983
Highways	3.058
Fire Department	1.085
Department of Public Welfare	.921
Police Department	.797
Sidewalks	.795
Street Lighting	.696
Removal of Snow	.519
Brookline Street	.490
Moth Department	.486
Town Hall and Grounds	.416
Town Hall Alterations	.367
Stevens Road	.367
Public Library	.347
Board of Assessors	.344
Central Avenue (reconstruction)	.305
Board of Health	.206
Gordon Road	.195
Memorial Park	.152
Reserve Fund	.152
Tax Collection	.135
Inspection	.125
Dedham and Great Plain Avenues (sidewalk)	.122
Sewerage Committee	.122
Unclassified	.121
State and Military Aid and Soldiers' Relief	.116
Fire Alarm Department	.114
Accounting Department	.113
Vocational Tuition	.110
Town Planning Board	.095
Board of Registrars	.092
Tree Warden's Department	.092
Removal of Garbage	.092
Board of Selectmen	.083
Traffic Beacons	.067
Treasury Department	.061
Park Department	.055
Town Clerk's Department	.043
Memorial Day	.018
Finance Committee	.015
Insurance	.293
Interest on Temporary Loans	.612
Interest on Funded Loans	1.567
Municipal Indebtedness	2.517
Miscellaneous	.024
Total	$31.20

GASOLINE ACCOUNT 1924

Bought of Jenney Manufacturing Co.
6,097 Gallons Gasoline
582 Quarts Oil
8 Five-pound Pails Grease

Charged to Departments as follows:

	Gasoline	Oil	Grease
Highway	2,159	300½	5
Water	1,552	81	2
Moth	571½	43½	.
Police	834½	49	. .
Fire	791	80	1
Fire Alarm	189	28	. .
	6,097	582	8

WATER DEPARTMENT

Maintenance			
Salaries			
Superintendent	$2,915 00		
Clerical	1,434 04		
Labor	3,666 58		
Stationery and postage	307 05		
Printing	28 00		
Telephones	128 90		
Auto expenses	2,235 62		
Pipe and fittings	386 51		
Meters and fittings	983 96		
Equipment and repairs	102 46		
Tools and supplies	400 11		
Lumber and cement	45 74		
Freight	2 94		
Liability Insurance	105 00		
Miscellaneous	87		
		$12,742 78	
Pumping Station			
Engineers	$3,964 40		
Fuel	2,330 54		
Machinery repairs	718 63		
Station repairs	2 50		
Oil and waste	336 79		
Lights	70 23		
Insurance	177 12		
Miscellaneous	10 00		
		7,610 21	
			$20,352 99
Construction			
Labor on Services	$2,487 28		
Materials	5,043 17		
Labor on mains	3,060 44		
Materials	3,553 24		
Trenching	768 88		
		14,913 01	
Increasing and Protecting			
Moving and repairing house			
Labor	$577 93		
Moving	157 00		
Carried forward	$734 93	$14,913 01	

Brought forward	$734 93	$14,913 01	
Masonry	742 44		
Carpentry	410 19		
Painting	445 86		
Wiring	26 74		
Plumbing and heating	1,052 55		
Shades	16 21		
Lumber and Cement	65 24		
Miscellaneous	18 50		
		3,512 66	
New Wells and Pumping Station			
F. A. Mazzur & Co.	$6,723 67		
Metcalf & Eddy	1,600 00		
Lead Hydro-Tite Co.	3,204 13		
Wiring	187 06		
Teaming	18 00		
Valves	38 28		
Miscellaneous	13 17		
		11,784 31	
			$30,209 98
Receipts			
Meter Rentals		$23 87	
Water Rates		34,400 76	
Repairs		343 50	
Construction		2,437 03	
Fines		107 22	
Miscellaneous		44 10	
Interest on bank balances		144 32	
Loan from General Fund		20,000 00	
Cash, January 1, 1924		820 41	
			58,321 21
Expenditures			
Maintenance		$20,352 99	
Construction		14,913 01	
Increasing and protecting		15,296 97	
Interest on bonds		5,160 00	
Interest on loans		216 67	
Cash on hand December 31, 1924		2,381 57	
			58,321 21
Maintenance			
Earnings 1924			
Meter rentals		$3 02	
Water rate		35,168 99	
Repairs		352 82	
Demands		107 22	
Miscellaneous		44 10	
Interest on balances		144 32	
			35,820 47
Expenses			
Labor		$11,980 02	
Materials		8,372 97	
Interest on bonds		5,160 00	
			25,512 99

Construction		
Earnings		
New Services	$2,676 65	
		$2,676 65
Expenses		
Labor on services	$2,487 28	
Materials for services	5,043 17	
Labor on mains	3,060 44	
Materials for mains	3,553 24	
Trenching	768 88	
Increasing and Protecting		
Moving and repairing house	$3,699 72	
Expense on new wells	11,597 25	
Interest on loans	216 67	
		30,426 65

WATER DEPARTMENT TRIAL BALANCE

Cash	$2,381 57	
Meter rentals	32 18	
Water rates	1,980 62	
Repairs	79 06	
Construction	335 42	
Pledged to construction		$335 42
Revenue		35,449 30
Construction	50,975 87	
Loan from General Fund		20,000 00
	$55,784 72	$55,784 72

UNPAID BILLS ON HAND JANUARY 1, 1925

Board of Selectmen		
Balance Salaries of Board	$10 50	
New England Tel. & Tel. Co.	7 24	
		$17 74
Treasury Department		
Balance Salary of Treasurer	$18 28	
		18 28
Town Clerk's Department		
New England Tel. & Tel. Co.	$2 80	
		2 80
Tax Collector's Department		
Balance of Commissions	$386 08	
New England Tel. & Tel. Co.	5 33	
		391 41
Election and Registration		
Balance Salaries or Registrars	$12 50	
George W. Holt	11 45	
		23 95
Board of Assessors		
Library Bureau	$0 73	
New England Tel. & Tel. Co.	3 91	
Curtin & Roberts	2 50	
		7 14
Carried forward		$461 32

Brought forward		$461 32
Town Hall and Grounds		
Curtin & Roberts	$11 00	
Everett Brown & Co.	6 20	
T. J. Crossman Co.	12 95	
George W. Holt	62 25	
		92 40
Police Department		
New England Tel. & Tel. Co.	$14 13	
W. H. Stanton	10 28	
Needham Hardware Co.	1 50	
The Gamewell Co.	23 50	
N. I. Quint	3 15	
Norman Mackenzie	5 80	
Modern Garage	62 45	
		120 81
Fire Department		
T. J. Crossman Co.	$1 28	
Modern Garage	1 52	
New England Tel. & Tel. Co.	7 05	
Stack & McAdam	2 05	
Adams Bros.	30	
Edison Electric Ill. Co.	11 22	
		23 42
Inspection Department		
J. F. Buckley	$7 15	
Joseph Alexander	65 60	
Henry Thomas	12 50	
		85 25
Traffic Beacons		
Edison Electric Ill. Co.	$10 45	
		10 45
Moth Department		
George Twigg	$4 68	
		4 68
Highway Department		
New England Tel. & Tel. Co.	$5 33	
T. J. Crossman Co.	1 10	
Stack & McAdam, Inc.	6 40	
Modern Garage	106 97	
H. S. Locke & Son Co.	26 40	
Charles J. McCarty & Co.	47 60	
George Brownsell	20 00	
Willett & Chadwick Coal Co.	14 80	
		228 60
Removal of Snow		
Charles J. McCarty & Co.	$3 75	
Modern Garage	21 75	
		25 50
Sidewalk Department		
P. D. G. Hamilton	$407 50	
Joseph Rossi	5 88	
		413 38
Board of Health		
Westfield State Sanatorium	$12 57	
Commonwealth of Massachusetts	64 00	
		76 57
Carried forward		$1,542 38

Brought forward		$1,542 38
Street Lighting		
Edison Electric Ill. Co.	$1,036 54	1,036 54
Unclassified		
Wilbur W. Cole	$3 00	3 00
Insurance Department		
F. Ernest Thorpe	$147 00	147 00
School Department		
Edison Electric Ill. Co.	$184 61	
New England Tel. & Tel. Co.	40 23	224 84
Vocational Tuition		
City of Newton	$1,302 00	1,302 00
Fire Alarm Department		
Edison Electric Ill. Co.	$5 42	5 42
Department of Public Welfare		
Estimated	$900 00	900 00
Total		$5,161 18

Respectfully submitted,

CLARENCE E. FOSS,
Town Accountant.

INDEX

	Page
Accountant, Town, Report of	235–261
Balance Sheet, January 1, 1925	252
Debt Statement	253
Distribution of Tax Rate of 1924	256
Payments	237–251
Recapitulation	254, 255
Receipts, General Revenue	235–237
Assessors, Report of	Following Finance Committee Report
Board of Health, Agent, Report of	85–92
Clerk's Records	1–76
Adjourned Annual Town Meeting, March 31, 1924, Record of	26–28
Annual Election of Town Officers, Warrant for	3
Annual Town Election, March 10, 1924, Record of	8–12
Annual Town Meeting, March 10, 1924, Warrant for	3–7
Annual Town Meeting, March 17, 1924, Record of	12–22
Dog Licenses	59
General Election, November 4, 1924, Warrant of	49–51
General Election, November 4, 1924, Record of	51–57
Hunters' Licenses	59
Officers Qualified	58
Special Town Meeting, March 31, 1924, Warrant for	23, 24
Special Town Meeting, March 31, 1924, Record of	24, 25
Special Town Meeting, July 10, 1924, Warrant for	33, 34
Special Town Meeting, July 10, 1924, Record of	34, 35
Special Town Meeting, August 11, 1924, Warrant for	36, 37
Special Town Meeting, August 11, 1924, Record of	37, 38
Special Town Meeting, September 23, 1924, Warrant for	45, 46
Special Town Meeting, September 23, 1924, Record of	46–48
State Primary, Election of Delegates, April 29, 1924, Warrant for	29
State Primary, Election of Delegates, April 29, 1924, Record of	30–32
State Primary, September 9, 1924, Warrant for	39
State Primary, September 9, 1924, Record of	40–44
Vital Statistics	59–76
Births	59–64
Deaths	72–76
Marriages	64–71

	Page
Collector, Report of	230–234
Executive Reports	77–121
Building Inspector, Report of	105, 106
Department of Public Welfare, Report of	115–118
Dog Officer, Report of	105
Fire Alarm Superintendent, Report of	100
Fire Department, Report of	97–99
Forest Warden, Report of	101, 102
Jurors, List of	113, 114
Memorial Park Trustees, Report of	109
Moth Work Superintendent, Report of	102, 103
Park Commissioners, Report of	107, 108
Planning Board, Report of	109, 110
Police Department, Report of	95–97
Sealer of Weights and Measures, Report of	104
Selectmen, Report of	77–84
Sewer Committee, Report of	110–113
State and Military Aid, Report of	91
Streets, Superintendent, Report of	92–94
Tree Warden, Report of	103, 104
Finance Committee, Report of	Following Index
Needham Free Public Library, Report of	119–121
Librarian, Report of	120, 121
Trustees, Report of	119
School Committee, Report of	151–188
Director of Physical Education, Report of	174, 175
Expenditures, School Dollar	158
Financial Statement	156–158
Graduating Classes, Grammar Schools	185, 186
Graduating Class, High School	185
High School Principal, Report of	169–173
Janitors, List of	183
Membership and Attendance	178, 179
Membership by Grades	183
Organization	180–182
Organization and School Calendar	152, 153
Principal of Evening School, Report of	173, 174
Resignations and Appointments	162
Roll of Honor	187, 189
School Budget	168, 169
School Census	183
School Expenditures, Comparison	184
School Physicians and Nurse, Report of	175–177
Superintendent, Report of	159–168

	Page
Town Officers, List of	iii–vi
Treasurer, Report of	191–229
Barr, Martha Ann, Fund	223
Bond Account	220–222
Dwight School Fund	222
Financial Statement	228, 229
Greenwood Fund	223
Hill, Mary Virginia, Fund	222
Recapitulation	218–220
Water Department	224–227
Water Commissioners, Report of	125–149
Financial Report	134–138
Organization	124
Pipes Laid to December 31, 1924	144–147
Summary of Statistics	148, 149
Superintendent, Report of	138–149

TOWN OF NEEDHAM

REPORT

OF THE

FINANCE COMMITTEE

TO THE TOWN

AT THE

ANNUAL MEETING, MARCH 17, 1924

ELECTION, MARCH 10

BUSINESS MEETING MARCH 17, AT 7.30 O'CLOCK

NEWTON
GARDEN CITY PRESS, Inc.
1924

REPORT OF FINANCE COMMITTEE

To the Inhabitants of the Town of Needham:

The Finance Committee respectfully submits the following report:

ARTICLE 4

The overdrafts of 1923 shown as "Dr." balances in the Comparative Tables on pages 6 and 7 totalled $10,281.31. All but $305.07 of this was for interest paid on temporary loans and funded debt. Deficiencies consisting of unpaid bills chargeable to the year 1923 as per latest report amount to about $5,350, the increase over the amounts stated on pages 248–9 of the Town Report being due principally to legal bills in connection with the Needham Tire Co. litigation. In 1923, there was appropriated for deficiencies and overdrafts the sum of $6,700 and unexpended balances in the amount of $6,173.01 were continued for the year 1923.

The committee recommends that all unexpended balances of 1923 appropriations be returned to the Treasury except the balance of $2,501.44 for Town Hall and grounds and that this balance be continued for the year 1924.

The committee recommends that the sum of $15,650 be appropriated for deficiencies and overdrafts for 1923, this amount to be taken from the accumulated surplus on hand December 31, 1923.

ARTICLE 5

The Committee recommends that the sum of $753.35 received from Dog Licenses, be appropriated for the use of the Public Library.

ARTICLE 6

The Committee recommends the following appropriations under this article.

Selectmen's Department. $1,350. Increase of $300 over 1923. [Salaries $450, Department Clerk $500, Incidentals $300, clerk in connection with relief funds $100.]

Accounting. $1,850. Increase of $200 over 1923. [Salary $1,700, expenses $150.]

Treasurer. $1,000. Same as in 1923. [Salary $500, bond $125, clerk $100, expenses $275.]

Tax Collector. $2,200. Increase of $200 over 1923. [Estimated salary and expenses. Salary is based upon collections. The Committee recommends that the Tax Collector receive ½ of 1% of the tax warrant for the collection of taxes for the year 1924. This is the same rate as paid in 1923.]

Assessors. $5,400. Increase of $2,400 over 1923. The Committee recommends that this sum be divided as follows: Salaries, one man full time $1,800, two men at average of $600 each, making total salaries for Assessors $3,000, clerk hire $500, office expenses $1,200, office equipment $700, including adding machine and safe.

Town Clerk. $700. Same as in 1923. [Salary $250, fees and expenses $450.]

Election and Registration. $1,500. Increase of $400 over 1923 caused by State and national primaries and election.

Town Hall and Grounds. $6,800. Increase of $1,045 over 1923. This sum includes janitor $1,560 (increase of $4.00 per week over 1923), extra janitor work $440, new canvas covering for Town Hall floor $300, miscellaneous $1,000, Town Hall roof $2,500, Granolithic walks $1,000. An appropriation of $2,500 was made in 1923 for new slate roof on Town Hall. This amount was found by the Board of Selectmen to be insufficient so the amount appropriated was not used. The Selectmen now ask for $5,000 for this purpose, $2,500 under a new appropriation and $2,500 under last year's appropriation.

The Selectmen ask for $1,000 for granolithic walk across the Town Hall grounds extending from corner of Chapel Street and Great Plain Avenue to Highland Avenue. The Finance Committee is of the opinion that a similar walk should be constructed across the grounds from the corner of Highland Avenue and Great Plain Avenue and that the sum of $1,000 should be sufficient to build both walks and so recommends.

Police Department. $12,736. Increase of $1,659 over 1923. This sum is made up as follows:

Chief	$2,236
4 men at $1,800	7,200
1 new man at $1,600	1,600
Maintenance and equipment	1,700
	$12,736

This Department requested two new men. Finance Committee recommends but one. Department asks for $400 for extra service men but Finance Committee does not consider that necessary if one extra man is added to the force, so recommend $200 for this purpose.

Fire Engineers. $300. Increase of $100 over 1923. [Two men at $150 each. Requested $175 each.]

Fire Department Salaries. $13,583. Increase of $817 over 1923. This amount figures $2,300 less than Fire Department requests, but Finance Committee deems it sufficient and this is arrived at on the following basis: Chief $1,836. [This sum together with $300 to be transferred from Building Inspection and $100 from Forest Warden, makes Chief's salary

$2,236.] Lieut. $2,000; 4 men at $1,768, $7,072; 26 call men as follows: 2 Captains at $150, 10 men at $140 (Comb. 1, Engine 1), 8 men at $100 (Ladder 1), 5 men at $30, 1 steward at $25 (Hose 1).

The above eliminates one extra permanent man for six months requested by Fire Department.

Fire Department, Maintenance. $2,750. Decrease of $15 under 1923.

Fire Alarm. $1,865. Decrease of $374 under 1923.

Board of Health. $3,375. Decrease of $261.50 under 1923.

Inspections. $2,050. Increase of $190 over 1923. Estimated expense can not be accurately pre-determined.

Highways, General. $50,000. Increase of $5,000 over 1923.

HIGHWAYS—GENERAL APPROPRIATION AND SPECIAL ARTICLES

The Finance Committee believes that the appropriations to be expended by the Highway Department should, as far as possible, all be considered at one time.

This applies especially to appropriations for all the work on highways except that done under the Betterment Act.

If at the Town Meetings there are a number of special articles in the warrant asking for appropriations for special purposes, as well as the general appropriation that is requested, a material portion of which must inevitably be used on certain particular streets, the Finance Committee and the Town Meetings will be asked to decide in detail as to what work is most necessary. They are obviously not the proper bodies to do this. Instead it should be done by the Selectmen and Superintendent of Streets, who have both the duty and the opportunity to decide such matters properly. It is believed, therefore, that the Town Meetings should be asked to decide ordinarily only what the total net expenditure for the Highway Department should be, and leave it to the proper officers as to how this should be applied.

Moreover, although special articles are necessary for work to be done under the Betterment Act, the amount of such appropriations should also be considered in connection with the other expenditures of the Highway Department, for the tax rate is increased by the amount appropriated for such work, although it is decreased by betterments collected on account of such work done in former years.

The total appropriations requested this year for the Highway Department, including that of the special articles and for work to be done under the Betterment Act, is $90,900 as against a similar figure of $79,107 last year, or an increase of $11,793.

If work to be done under the Betterment Act is excluded from both totals, the amount requested this year is $81,700 as against $58,607 or an increase amounting to $23,093. The general appropriation requested this

COMPARATIVE TABLE OF GENERAL APPROPRIATIONS FOR 1923 AND THOSE RECOMMENDED FOR 1924

Department	Appropriations & transfers from Reserve 1923	Expended 1923	Balance 1923	Asks 1924	Recommended 1924	Increase	Decrease
Selectmen	**$1,050 00**	$911 31	$138 69	$1,350 00	**$1,350 00**	$300 00	.....
Accounting	**1,650 00**	1,649 84	16	1,950 00	**1,850 00**	200 00	.....
Treasurer	**1,000 00**	1,000 00	.....	1,000 00	**1,000 00**	.....	.....
Tax Collector	**2,000 00**	1,805 43	194 57	2,200 00	**2,200 00**	200 00	.....
Assessors' Salaries	**2,100 00**	2,100 00	.....	3,500 00	**3,000 00**	900 00	.....
Assessors' Incidentals	**900 00**	900 00	.....	3,450 00	**2,400 00**	1,500 00	.....
Town Clerk	**700 00**	699 38	62	700 00	**700 00**	.....	.....
Election expenses	**1,100 00**	970 08	129 92	1,500 00	**1,500 00**	400 00	.....
Town Hall and grounds	**5,755 00**	3,253 56	2,501 44	6,800 00	**6,800 00**	1,045 00	.....
Police Salaries Police Miscellaneous	**11,077 00**	11,076 65	35	14,841 00	**11,036 00** **1,700 00**	1,659 00	.....
Fire Engineers	**200 00**			350 00	**300 00**	100 00	.....
Fire Department salaries	**12,766 00**	15,666 33	64 67	15,483 00	**13,583 00**	817 00	.....
Fire Department maintenance	**2,765 00**			2,750 00	**2,750 00**	.....	$15 00
Fire Alarm	**1,491 00**	1,472 35	18 65	1,865 00	**1,865 00**	374 00	.....
Board of Health	**3,636 50**	2,242 51	1,393 99	3,375 00	**3,375 00**	.....	261 50
Inspection	**1,860 00**	1,860 00	.....	2,050 00	**2,050 00**	190 00	.....
Highways	**45,000 00**	44,999 85	15	62,550 00	**50,000 00**	5,000 00	.....
Sidewalks	**13,000 00**	13,000 00	.....	13,000 00	**13,000 00**	.....	.....
Poor	**16,000 00**	14,333 38	1,666 62	15,000 00	**15,000 00**	.....	1,000 00
State aid	**900 00**	528 00	372 00	500 00	**500 00**	.....	400 00
Military aid	**500 00**	645 00	Dr. 145 00	600 00	**600 00**	100 00	.....
Soldiers' Relief	**800 00**	802 00	Dr. 2 00	800 00	**800 00**	.....	.....
Moth work, public	**4,742 59**	4,560 67	181 92	4,934 64	**4,934 64**	192 05	.....
Moth work, private	**4,500 00**	2,901 84	1,598 16	3,000 00	**3,000 00**	.....	1,500 00
Forest Warden	**145 00**	145 00	.....	145 00	**145 00**	.....	.....

Tree Warden	**945 11**	932 08	13 03	1,500 00	**1,500 00**	554 89	.....
Insurance	**1,800 00**	1,553 25	246 75	4,800 00	**4,800 00**	3,000 00	.....
Removal of Garbage	**710 00**	709 15	85	1,500 00	**1,500 00**	790 00	.....
Schools	**136,000 00**	135,935 15	64 85	147,110 00	**147,110 00**	11,110 00	.....
Vocational Tuition	**1,800 00**	1,828 26	Dr. 28 26	1,800 00	**1,800 00**	.....	.....
Public Library	**7,031 00**	7,031 00	.....	7,006 00	**7,006 00**	.....	25 00
Public parks	**900 00**	806 14	93 86	1,000 00	**900 00**	.....	.....
Memorial Day	**250 00**	245 07	4 93	300 00	**300 00**	50 00	.....
Unclassified	**1,630 00**	1,624 07	5 93	2,220 00	**1,980 00**	350 00	.....
Interest, temporary	**7,500 00**	12,349 98	Dr. 4,849 98	12,000 00	**10,000 00**	2,500 00	.....
Interest, funded	**14,985 75**	20,112 01	Dr. 5,126 26	25,609 00	**25,609 00**	10,623 25	.....
Municipal indebtedness	**31,400 00**	31,237 50	162 50	41,157 20	**41,157 20**	9,757 20	.....
Trustees, Memorial Park	**3,500 00**	3,499 78	22	2,500 00	**1,600 00**	.....	1,900 00
American Legion Headquarters	**360 00**	93 00	267 00	.....	.....	.....	360 00
G. A. R. Headquarters	**150 00**	150 00	.....	150 00	**150 00**	.....	150 00
Finance Committee	**250 00**	194 00	56 00	250 00	**250 00**	.....	.....
Reserve fund	**2,500 00**	1,263 00	1,237 00	2,500 00	**2,500 00**	.....	.....
Town Planning Board	**50 00**	26 25	23 75	150 00	**150 00**	100 00	.....
Street lighting	**9,600 00**	9,522 02	77 98	11,400 00	**11,400 00**	1,800 00	.....
Removal of snow	**9,300 00**	9,429 81	Dr. 129 81	7,000 00	**7,000 00**	.....	2,300 00
Norfolk County Hospital	**5,018 62**	5,018 62	.....	4,106 14	**4,106 14**	.....	912 48
Total	**$371,318 57**	$371,083 32	$235 25	$437,551 98	**$416,256 98**	$53,612 39	$8,673 98

Other 1923 Appropriations (excluding those bonded and those voted under Article 4) totalled $45,495. Of this amount $20,500 was under the betterment law, of which the greater part will eventually be repaid to the town.

Other 1924 Appropriations Recommended by this Committee (excluding those recommended under Article 4) total $23,800. Of this amount, $9,200 is recommended under the betterment law, of which the greater part will eventually be repaid to the town.

It will be seen that the total appropriations recommended for this year are $23,243.41 larger than the appropriations made last year.

The above table analizes the various increases and decreases. It will be noticed that the increases attributable to schools, including charges on account of debt, total over $30,000, so that the aggregate of other appropriations recommended is slightly less this year than last.

It is estimated by the assessors that, based on building permits, there will be approximately $890,000 more taxable property this year than in 1923.

year is $62,550 as against an appropriation of $45,000 last year, or an increase of $17,550.

Moreover, it should be remembered that last year the Finance Committee recommended and there was appropriated an increase of the general appropriations over the preceding year of $15,000. This increase was recommended last year not for the purpose of establishing a higher limit which would again in due course be further increased, but because it was desired to make an especially liberal recommendation last year so that material progress could be made in the Highway Department before the expenses incident to the new high school, etc., became operative to increase the tax rate. In this connection, moreover, it should be noted that it appears from the report of the Superintendent of Streets that there was considerably more permanent bituminous construction done last year than the aggregate amount in the preceding three years.

In view of the above considerations the Finance Committee recommends:

1. That a general appropriation be made for the Highway Department for all purposes excepting work on Central Avenue and work to be done under the Betterment Act. Consequently it recommends that the other special articles be referred to the Selectmen for consideration under the General Highway Appropriation.

2. That the total appropriation for the Highway Department, exclusive again of work to be done on Central Avenue and under the Betterment Act, should be $50,000, this figure being arrived at by increasing last year's appropriation by $5,000.

The Finance Committee does not feel that the general appropriation, which was particularly liberal last year, should be increased by a larger amount than indicated, and for the reasons above stated feels that any provision it is desirable to make for special appropriations should be included in one general item.

Sidewalks. $13,000. Same as in 1923. The Finance Committee recommends that $10,000 be used for construction under the Betterment Act (of which $5,000 will be returned to the town) and $3,000 for general construction and repairs, making the total cost to the town $8,000. Warren Street sidewalk to be charged to this appropriation. (See Article 18.)

Poor Department. $15,000. Decrease of $1,000 under 1923.

State Aid. $500. Decrease of $400 under 1923.

Military Aid. $600. Increase of $100 over 1923.

Soldier's Relief. $800. Same as in 1923.

Moth Suppression, Public Property. $4,934.64. Increase of $192.05 over 1923. [The Committee recommends the appropriation of this amount as required by law, but with the understanding that only necessary work be done.]

Moth Suppression, Private Property. $3,000. Decrease of $1,500 under 1923. Money expended on private property for moth suppression is charged to the owners thereof and appears on their tax bills.

Forest Warden. $145. Same as in 1923.

Tree Warden. $1,500. Increase of $554.89 over 1923. This amount to include expense incidental to removing trees from highways where needed.

Insurance Premiums. $4,800. Increase of $3,000 over 1923. Increase caused principally by new school buildings.

Garbage Removal. $1,500. Increase of $790 over 1923. The Finance Committee makes this recommendation with the understanding that the collector will call wherever requested.

Schools (and Physicians). $146,900, plus Dwight School Fund of $210. Increase of $11,110 over 1923.

SCHOOL BUDGET, 1924

Administration expenses			
Salaries:			
Superintendent and Attendance Officer	$3,750		
Janitor	100		
Clerk	750		
		$4,600	
Rent, School Committee rooms		250	
Expenses—coal, printing, traveling, telephone		400	
			$5,250
Expenses of Instruction			
Salaries:			
Supervisors	$3,250		
Principals	9,900		
Teachers, High	20,350		
Teachers, Elementary	64,330		
Teachers, Evening	500		
			98,330
Text books	$2,750		
Supplies	4,250		
			7,000
Expenses Operating School Plant			
Janitors' wages	$7,350		
Fuel	8,000		
Janitors' supplies and misc.	1,000		
Water	400		
			16,750
Maintenance School Plant			
Repairs	$6,000		
New Equipment	1,850		
Upkeep of grounds	100		
			7,950
Carried forward			$135,280

Brought forward			$135,280
Auxiliary Agencies			
Health Expenses:			
Nurse	$1,400		
Physicians	750		
Supplies	50		
Transportation	2,800		
		5,000	
New High School			
September 1st to January 1st			
Fuel	$1,000		
Janitor Service	1,000		
Light and water	260		
Teachers	2,520		
		4,780	
Miscellaneous Expenses			
Sundries	850		
Tuition	600		
Vocational	600		
		2,050	
Total appropriation requested		$147,110	
Less Estimated Receipts			
Dwight School Fund	$210		
Other receipts, including Mass. School Fund	13,000		
		13,210	
Net cost to town			$133,900

Vocational Tuition. $1,800. Same as in 1923. The State reimburses the Town one-half of this amount.

Public Library. $5,683.53. Decrease of $25.00 under 1923. This, together with the amount received from Dog Licenses, $753.35, and the income from the Barr and Greenwood Fund of $569.12 will make a total of $7,006.

Public Parks. $900. Same as in 1923.

Memorial Day. $300. Increase of $50 over 1923.

Unclassified. $1,980. Increase of $350 over 1923. This sum includes $500 for use of Selectmen as needed for registering in Land Court the titles of property to which Town holds tax titles, and omits $250 asked for by Selectmen for contingencies for Engineer's services.

Interest, Temporary Loans. $10,000. Increase of $2,500 over 1923.

Interest, Funded Loans. $25,609. Increase of $10,623.25 over 1923.

Municipal Indebtedness. $41,157.20. Increase of $9,757.20 over 1923.

Trustees Memorial Park. $1,600. Decrease of $1,900 under 1923. [Grading around athletic field and care for year $700, roof on building $500. Filling in cellar hole and grading around it $400.]

The Memorial Park Trustees conferred with the Finance Committee and presented a request for an appropriation of $2,500 to be used as follows: $500 for roof on building, $700 for grading around athletic field and care for year. These two items the Finance Committee recommends. A request for $300 for building driveway and grading to building does not meet with the approval of the Finance Committee. A request for $1,000 for preparing area for Band Concerts does not meet with the Committee's approval, but in the interest of public safety it does recommend an appropriation of $400 to be used to defray the expenses of filling the cellar hole and grading around it.

G. A. R. Headquarters. $150. Same as in 1923.

Finance Committee. $250. Same as in 1923. [Printing and distributing Finance Committee reports.]

Reserve Fund. $2,500. Same as in 1923.

Town Planning Board. $150 (expenses). Increase of $100 over 1923.

Street Lighting. $11,400. Increase of $1,800 over 1923. The Town is now lighted on a moonlight schedule, but in the interest of public safety, the Committee recommends that the streets be illuminated each night until 1.00 A.M.

Snow Removal. $7,000. Decrease of $2,300 under 1923.

Norfolk County Hospital. $4,106.14. Decrease of $912.48 under 1923.

ARTICLE 7

The Committee recommends the adoption of the substance of this article.

ARTICLE 8

The Committee recommends that the salaries of all elected town officers be the same as in 1923 except that of the Assessors who shall receive $3,000, divided as follows: one assessor, to give his entire time $1,800 per year, two assessors, to divide time and balance of $1,200 as they may decide.

ARTICLE 9

The Committee recommends that the Town have its taxes collected in the same manner and at the same rate of compensation for Tax Collector as in 1923. Namely ½ of 1% of the tax warrant payable as and when collected. This compensation shall include all expenses except payment of collector's bond.

ARTICLE 10

The Committee recommends the appropriation of $5,000 under this article.

ARTICLE 11

The Committee recommends the adoption of the substance of this article.

ARTICLE 12

The Committee recommends the appropriation of $6,000 under this article. The Selectmen estimate the betterments to be assessed to the abutters to be $5,900.

ARTICLE 13

The Committee recommends the adoption of the substance of this article.

ARTICLE 14

The Committee recommends the appropriation of $3,200 under this article, of which the estimated assessed betterments will be $3,181.25.

ARTICLE 15

The Committee recommends the adoption of the substance of this article.

ARTICLE 16

The Committee recommends that the substance of this article be referred to the Board of Selectmen for consideration under the general highway appropriation.

ARTICLE 17

The Committee recommends the adoption of the substance of this article, as Washburn Road appears to have been constructed in accordance with existing specifications for Town roads.

ARTICLE 18

The Committee recommends that the work be done and the cost be charged to the Sidewalk appropriation under Article 6.

ARTICLE 19

The Committee recommends that the substance of this article be referred to the Board of Selectmen for consideration under the Highway appropriation. (Relative importance of this and other needed highway work should be passed upon by Board of Selectmen.)

ARTICLE 20

The Committee recommends that the substance of this article be referred to the Board of Selectmen.

ARTICLE 21

The Committee recommends the appropriation of $1,100 under this article.

ARTICLE 22

The Committee recommends the adoption of the substance of this article. (See recommendation under Article 6, Street Lighting.)

ARTICLE 23

The Committee recommends the adoption of the substance of this article.

ARTICLE 24

The Committee recommends the adoption of the substance of this article.

ARTICLE 25

The Committee recommends the adoption of the substance of this article.

ARTICLE 26

The Committee recommends the adoption of the substance of this article.

ARTICLE 27

The Committee recommends the adoption of the substance of this article.

ARTICLE 28

The Committee recommends the appropriation of an amount not to exceed $800 under this article.

ARTICLE 29

The Committee recommends the adoption of the substance of this article.

ARTICLE 30

The Committee recommends the appropriation of $600 under this article.

ARTICLE 31

The Committee recommends the adoption of the substance of this article.

ARTICLE 32

The Committee recommends dismissal of this article owing to misprint of "Chapter 83" instead of "Chapter 82."

ARTICLE 33

The Committee recommends the appropriation of $5,000 under this article for land for future needs of School System.

ARTICLE 34

The Committee recommends the adoption of the substance of this article.

ARTICLE 35

The Committee recommends the dismissal of this article (see recommendation under "Police" Article 6).

ARTICLE 36

The Committee recommends the dismissal of this article (see recommendation under "Police" Article 6.)

ARTICLE 37

The Committee recommends the adoption of the substance of this article.

ARTICLE 38

The Committee recommends the dismissal of this article.

ARTICLE 39

The Committee recommends the adoption of the substance of this article.

ARTICLE 40

The Committee recommends the dismissal of this article.

ARTICLE 41

The Committee recommends the dismissal of this article.

At a conference with representatives of the Water Department, the Water Commissioners did not present to the Finance Committee a well defined plan for the expenditure of $20,000, and were uncertain whether the amount needed would be $5,000 or $20,000 owing to inability to determine at this time the amount of apparatus required.

ARTICLE 42

Under Town By-Laws no action by Finance Committee is required as a Special Committee will report on this matter.

ARTICLE 43

The Committee recommends the appropriation of $100 under this article.

ARTICLE 44

The Committee recommends the adoption of the substance of this article.

ARTICLE 45

The Committee recommends that the Town appoint a Committee of Three under this article consisting of one member to be appointed by the Board of Selectmen, one member to be appointed by the Finance Committee and one member to be appointed by the Moderator.

ARTICLE 46

The Committee recommends the appropriation of $2,000 under this article.

ARTICLE 47

The Committee recommends that the substance of this article be referred to the Board of Selectmen.

ARTICLE 48

The Committee recommends the adoption of the substance of this article. No Valuation List of the Assessors has been printed for three years.

Respectfully submitted,

ROBERT H. GARDINER, JR., *Chairman*
GEORGE A. LORD, *Vice-Chairman*
ARTHUR G. CURREN, *Secretary*
HARRY J. ROBINSON
RALPH P. PREBLE
ALFRED P. HARTSHORN
JOHN W. FARLEY
SAMUEL D. LOW

TOWN OF NEEDHAM

ANNUAL REPORT

OF THE

BOARD OF ASSESSORS

FOR THE YEAR 1924

NEWTON
GARDEN CITY PRESS, INC.
1925

ASSESSOR'S REPORT

In accordance with the vote of the Town, there is published in addition to the usual Table of Aggregates, and Summary of Assessments; the Valuation List of the Town. This list will disclose that there has been a general revaluation of all property.

The tax rate for 1924 is based on the valuation as published. If there should be no increase in taxable property and no increase in expenses for 1925, the tax rate would remain the same as in 1924, namely, $31.20.

It would be apparent that an increase in expenses for 1925 must be met by taxes derived from new property, or by an increase in the tax rate based on present valuations.

If the increase in new property subject to tax in 1925, shall prove to be one million dollars as reported, the amount of taxes derived from this increased valuation at the rate of $31.20 per thousand would be $31.200. If the expenses and appropriations for 1925 exceed the expenses and appropriations of 1924 by more than $31.200 then the tax rate must be increased.

This situation should be clearly understood by the tax payers and voters, for the reason that the tax rate is virtually determined by the voters in Town Meeting, and any material increase in appropriations over last year must of necessity be reflected in a higher tax rate and a larger tax bill to be paid by the tax payers.

William J. Cozens, Jr.,
Charles W. Woodbury,
George W. Holt,
Board of Assessors.

ASSESSORS' VALUATION REPORT

TABLE OF AGGREGATES

Town appropriations		$458,676 37
Overlay		5,065 90
Amount to be raised for town purposes		$463,742 27
State tax		19,600 00
County tax		18,936 58
Metropolitan parks tax		7,357 57
State highway tax		1,440 40
Charles River Basin tax		1,237 33
Special State tax		115 72
Norfolk County Hospital tax		4,106 14
Overlay deficit for the year 1922		2,732 71
Total amount to be raised		$519,268 72
Less estimated receipts		80,544 49
Total amount to be raised by taxation		$438,724 23
Valuation April 1st, 1924		
Real estate		$12,245,739 00
Personal estate		1,815,935 00
Total Valuation		$14,061,674 00
Taxes:		
On real estate		$382,067 05
On personal estate		56,657 18
On 2482 polls		4,964 00
Total tax on polls and estates		$443,688 23
Moth tax on private property		1,658 38
Sidewalk tax		833 43
Street betterment tax		2,400 00
Tax on water land committed to Treasurer		710 58
Total tax committed for 1924		$449,290 62
Number of horses assessed	145	
Number of cows assessed	485	
Number of sheep assessed	36	
Number of neat cattle assessed	24	
Number of swine assessed	69	
Number of fowl assessed	6,105	
Number of houses assessed	1,857	

Number of acres of land assessed ...	7,576	
Rate of taxation $31.20 per thousand		
Gain in value of real and personal estate over 1923		$315,371 00
Salaries		3,000 00
Clerk		738 00
Stationery and stamps		143 32
Printing and advertising		15 75
Abstracts		167 14
Tax Collector's books		54 75
Poll list books		298 20
Auto valuation book		15 00
Transportation		165 50
Telephone		55 92
Safe		480 00
Adding machine		407 70
Express		85
		$5,542 13
Appropriation	$5,620 00	

OMITTED AND ADDITIONAL ASSESSMENTS

UNDER CHAPTER 59, SECTION 75, GENERAL LAWS

Value of real estate	$150	Tax	$4 68
Value of personal estate	1,050	Tax	32 76
Value of 70 polls			140 00
Street betterment			16 32
			$193 76

PROPERTY

EXEMPT FROM TAXATION IN ACCORDANCE WITH THE THIRD AND SEVENTH CLAUSES OF SECT. 5, CHAP. 490, ACTS OF 1909

NAME AND RESIDENCE	Tax on Poll	Value of Real Estate	Tax on Real Estate	Value Personal Estate	Tax on Personal Estate
Christ Church Corporation, Highland av. and Rosemary st.			$700 44		
church building and contents		$20,000			
land 24634 ft.		2,450			
Convalescent Home of the Children's Hospital, Wellesley Hills			191 10		
land Forest st. 24.32 acres		6,125			
Evangelical Congregational Church, Great Plain av.			101 40		
land Great Plain av. 21750 ft.		3,250			
First Baptist Church, Great Plain av.			917 28		
church building and contents		20,000			
land 19350 ft.		5,000			
land Great Plain av. 14660 ft.		4,400			
First Church of Christ Scientist, Great Plain av.			752 06		
church building and contents		22,000			
land 16300 ft.		2,425			
First Parish Unitarian Church, Dedham av.			736 32		
church building and contents		15,000			
land 28932 ft.		8,600			
Glover Home and Hospital, Chestnut st.			474 24		
hospital and portable building		7,600			
land 72350 ft.		7,600			
Methodist Episcopal Society, Hunnewell st.			722 28		
church building and contents		20,000			
land 21778 ft.		3,150			
Mothers' Rest Association, High st.			326 04		
house		3,000			
outbuilding		2,050			
land 390000 ft.		5,400			
Needham Cemetery Association, Nehoiden st.			280 80		
land 30 acres		9,000			
St. Joseph's Church, Highland av.			1,993 68		
church building and contents		60,000			
land 27967 ft.		3,900			
Roman Catholic Archbishop, Boston St. Mary's Cemetery, Wellesley av. and Cedar st.			327 60		
land 35 acres 21916 ft.		10,500			

VALUATION LIST

NAME AND RESIDENCE	Tax on Poll	Value of Real Estate	Tax on Real Estate	Value Personal Estate	Tax on Personal Estate
Abbot, Alice A., 301 Nehoiden st.			$229 32		
house		$5,800			
garage		300			
land 9505 ft.		1,250			
Abbott, Charles E., 301 Nehoiden st.	$2			$100	$3 12
Abbott, Lowell W., Rosemary st.	2			725	22 62
Abbott, Susan T. and Isabelle P. Boyd, 911 Great Plain av.			106 08		
land Warren st., 20593 ft.		3,400			
Abraham, Elizabeth M., 27 Central av.			74 88		
house		800			
barn		100			
land 4 acres		1,500			
Abraham, Joseph F., 27 Central av.	2				
Abraham, Thomas E. 27 Central av.	2				
Acheson, Herbert, 121 Chestnut st.	2			100	3 12
Ackroyd, Emily P., Great Plain av.			184 86		
house		4,000			
garage		350			
land 15154 ft.		1,050			
land Great Plain av. 7807 ft.		525			
Ackroyd, James A. Great Plain av.	2		28 08	100	3 12
land Ellicott st., 22640 ft.		900			
Adams, Brothers, Great Plain av.				5,950	185 64
Adams, Carrie L., 101 Pickering st.			200 46		
house		2,850			
barn and garage		1,700			
land 12500 ft.		1,875			
Adams, Clarissa A., 40 Norfolk st.			134 16		
house		3,400			
land 15200 ft.		900			
Adams, Elias W., Jr., 4 Kimball st.	2		70 98		
house		1,500			
land 9600 ft.		775			
Adams, F. Mildred, 721 Webster st.			235 56		
house		5,750			
garage		500			
land 13137 ft.		1,300			
Adams, Fred O. 42 Dedham av.	2				
Adams, George A., 43 Dedham av.	2		321 36		
house		5,100			
house unfinished		3,000			
shed		200			
land 12328 ft.		2,000			
Adams, George T. 101 Pickering st.	2				
Adams, Harry J., Ridgeway av.	2				
Adams, Lewis P., Pennsylvania av.	2				
Adams, Mertice S., Ridgeway av.			230 88		
house		7,000			
land 20675 ft.		400			

NAME AND RESIDENCE	Tax on Poll	Value of Real Estate	Tax on Real Estate	Value Personal Estate	Tax on Personal Estate
Adams, Ralph G., 21 Grant st.	$2		$213 72	$175	$5 46
house		$4,200			
stable		700			
land 15000 ft.		1,950			
Adams, Robert C., 721 Webster st.	2			600	18 72
Adams, Rodney S., 40 Norfolk st.	2				
Adams, William E., 3 Maple st.	2			100	3 12
Addesio, Antonio D., Maple ct.	2		92 82		
house		2,600			
land 8700 ft.		375			
Addonizio, Raffaele, 27 Sherman st.	2		74 88	275	8 58
house		1,750			
land 8640 ft.		650			
Adukowicz, Joseph, Greendale av.	2		165 36	475	14 82
house		2,300			
barn and outbuildings		1,500			
land 13 acres		1,500			
Agresto, Guiseppi, Brookline st.	2		124 80		
house Howland st.		2,200			
land 7419.5 ft.		150			
house unfinished Brookline st.		1,500			
land Brookline st. 14750 ft.		150			
Ahearn, Daniel, 51 Mellen st.	2				
Ahearn, Ellen, 173 Chestnut st.			102 96		
house		2,750			
land 6200 ft.		550			
Ahearn, Matthew, 51 Mellen st.	2				
Ahearn, Thomas C. 173 Chestnut st.	2				
Ahearn, William M., 14 Manning st.	2				
Alaimo, Gerlando and Yambita G. Howland st.			11 70		
land Pleasant st., 10027 ft.		375			
Alaimo, Salvatore, 26 Howland st.	2				
Alden, Abbie E., 614 Central av.			83 46		
house		1,500			
garage		300			
land 23615 ft.		875			
Alden, William F., Maple st.	2		728 52	4,300	134 16
house		5,000			
garage		300			
land 10500 ft.		1,350			
house 2-family 598 Central av.		5,500			
garage		500			
land 42350 ft.		700			
shop off Great Plain av.		3,500			
land 43348 ft.		6,500			
Aldrich, Harry G., 958 Great Plain av.	2				
Alexander, Catherine B. 258 Harris av.			238 68		
house		6,500			
half garage		250			
land 9065 ft.		900			
Alexander, Charles A., Washburn av.	2		254 28	1,100	34 32
house		6,500			
garage		600			
land 8100 ft.		1,050			
Alexander, Joseph, 262 Harris av.	2				
Allen, Alexander, Chestnut st.	2			125	3 90

NAME AND RESIDENCE	Tax on Poll	Value of Real Estate	Tax on Real Estate	Value Personal Estate	Tax on Personal Estate
Allen, Benajah S., 128 Warren st.	$2				
Allen, B. Franklin, 1137 Great Plain av.	2			$850	$26 52
Allen, Benjamin F. 1198 Great Plain av.	2				
Allen, Clarence C., 1198 Great Plain av.	2				
Allen, Elizabeth W., Parkinson st.			$216 84		
house		$5,200			
garage		200			
land 19600 ft.		1,550			
Allen, Ernest B., 44 Parkinson st.	2		62 40	250	7 80
land Great Plain av. 17170 ft.		2,000			
Allen, Herbert C. 10 Walnut st.	2				
Allen, John P. Brookline st.	2				
Allen, Lloyd Knight, 59 May st.	2			900	28 08
Allen, Lloyd K., and Ethel M., 59 May st.			271 44		
house		6,500			
outbuildings		300			
land 15026 ft.		1,900			
Allen, Marguerite E., Chestnut st.			156 00		
house		4,200			
garage		300			
land 7742 ft.		500			
Allen, Patrick, Brookline st.	2				
Alimeo, George, 115 Hunnewell st.	2				
Allin, John W., 66 Hillside av.	2		81 12		
house		1,900			
land 11060 ft.		700			
Allsebrook, George W., 95 Hillside av.	2			100	3 12
Allsebrook, Lucy, 95 Hillside av.			75 66		
house		1,400			
garage		200			
land 14283 ft.		825			
Ambrose, Ralph E., 65½ Hunnewell st.	2				
Amiro, Essie L., Great Plain av.				400	12 48
Amiro, Luke L., Great Plain av.	2				
Amory, John, 78 Chestnut st.	2				
Amory, John Austin, Chestnut st.	2		670 80	2,300	71 76
house		16,000			
garage		600			
boat house		100			
land 8.2 acres		4,800			
Amsden, Etta G., 203 Warren st.			155 22	350	10 92
house		4,000			
garage		350			
land 7200 ft.		625			
Amsden, Otis W., 203 Warren st.	2				
Anatasi, Domenico, 136 Webster st.	2		277 68	200	6 24
house		4,000			
garage		100			
barn		800			
land 20 acres		4,000			
Anastasi, Frank, 26 Crescent rd.	2				

NAME AND RESIDENCE	Tax on Poll	Value of Real Estate	Tax on Real Estate	Value Personal Estate	Tax on Personal Estate
Anastasi, Frank and Vienna, 26 Crescent rd.			$120 90		
house		$3,000			
garage		300			
land 28314 ft.		575			
Anastasi, Steve, 136 Highland av.	$2			$925	$28 86
Anastasi, Samuel, 136 Webster st.	2				
Anderson, Alexander, 224 Hunnewell st.	2				
Anderson, Andrew, 363 Webster st.	2				
Anderson, Andrew and Annie, 363 Webster st.			120 12		
house		3,400			
land 5860 ft.		450			
Anderson, Fred, Melrose av.	2				
Anderson, James, 582 Central av.	2				
Anderson, James G., 93 Chestnut st.	2			100	3 12
Anderson, John, 59 West st.	2				
Anderson, William C., Birds Hill av.	2				
Anderson, William C. and Lilia, Birds Hill av.			133 38		
house		3,200			
land 14494.5 ft.		725			
land Birds Hill av., 11688 ft.		350			
Andrewcovich, Andrew, 13 Highland ter.	2				
Anthony, Caroline H., Cleveland rd.			248 82		
house		5,500			
garage		500			
land 19858 ft.		1,975			
Anthony, Robert H., Cleveland rd.	2			1,500	46 80
Antropik, Wladyslaw, 9 Riverside st.	2				
Appleby, Eola R., Rivard rd.			141 96		
house		3,600			
garage		300			
land 16,540 ft.		650			
Appleby, Hudson R., 1192 Great Plain av.	2			575	17 94
Appleby, Robert, 61 Pickering st.	2				
Appleton, Rachel S., Fair Oaks Park			228 54		
house		6,000			
garage		400			
land 9241 ft.		925			
Aquilino, Michele, 147 Hunnewell st.	2		103 74		
2-family house		2,500			
land 11982 ft.		825			
Armstrong, James, 18 Pine Grove st.			49 92		
house		1,000			
land 11950 ft.		600			
Armstrong, William, 60 Hillside av.	2		109 20		
house		2,000			
shop		500			
land 19628 ft.		1,000			
Arata, Dominick, 21 Carter st.	2				
Arata, Frank, 21 Carter st.	2		7 80		
land "Echo Bridge Gardens" 12800 ft.		250			
Arata, Joseph, 19 Reservoir st.	2				
Arnold, Enoch A., South st.	2				

NAME AND RESIDENCE	Tax on Poll	Value of Real Estate	Tax on Real Estate	Value Personal Estate	Tax on Personal Estate
Arnold, Frank B., 50 Mark Lee rd.	$2		$191 88		
house		$4,000			
garage		200			
land 16082.5 ft.		1,950			
Arnold, Harold G., 50 Mark Lee rd.	2				
Arnold, Herman F., 36 Marked Tree rd.	2				
Arnold, Herman F. and Ida P., 36 Marked Tree rd.			183 30		
house		5,000			
land 12841 ft.		875			
Arra, Julius, 103 Hillside av.	2				
Arra, Patrizio, 103 Hillside av.	2				
Asdorian, Mike, off Highland av.	2				
Ashton, Edward L., 104 Manning st.	2			$650	$20 28
Ashton, Edward L. and Sara C., 104 Manning st.			171 60		
house		4,400			
garage		300			
land 9800 ft.		800			
Astin, James Y., 48 Maple st.	2				
Atkinson, Arthur W., 200 Hillside av.	2				
Atkinson, David L., 48 Mellen st.				175	5 46
Atkinson, DeLacy, 48 Mellen st.	2		209 04	3,700	115 44
house		2,000			
stable		800			
shed		200			
land 8530 ft.		700			
land Mellen st. 21714 ft.		1,300			
land Rosemary st., 3 acres		1,500			
land Fremont Park lots 171, 172 7840 ft.		100			
land Fremont Park lot 168, 4000 ft.		50			
land Fremont Park lot 176, 5630 ft.		50			
Atkinson, Everett, 12 Manson rd.	2			150	4 68
Atkinson, Ralph, 21 Highland pl.	2				
Atwood, Ethel O., 26 Warren st.			124 80		
house		3,200			
garage		200			
land 10200 ft.		600			
Avidis, Davidian, 18 Highland av.	2				
Babbitt, Spence C., Melrose av.	2		195 00		
house		5,500			
land 15000 ft.		750			
Babich, Constantine, 333 Highland av.	2			100	3 12
Bacchiocchi, Leondro, Sachem rd.	2				
Bacchiocchi, Leondro and Angelina, Sachem rd.			68 64		
house Hahaton Field		2,000			
land, lot 82, 5084 ft.		200			
Bacon, Sarah L., 153 Manning st.			148 98		
house		3,600			
land 11854 ft.		1,175			
Bacon, S. Coleman, 153 Manning st.	2				

NAME AND RESIDENCE	Tax on Poll	Value of Real Estate	Tax on Real Estate	Value Personal Estate	Tax on Personal Estate
Baggerley, Alexander, 63 Pickering st.	$2				
Baggerley, Edward, 161 Hillside av.	2		$285 48		
4-family house, Pickering st.		$6,000			
shop		1,000			
land 21547 ft.		2,150			
Bailey, Charles H., 175 Hunnewell st.	2		32 76		
garage Crescent rd.		200			
land 41760 ft.		850			
Bailey, Evangeline, 158 Hunnewell st.			131 82		
house		3,200			
garage		300			
land 9130 ft.		725			
Bailey, Frank, 158 Hillside av.	2			$725	$22 62
Bailey, Fred, 231 Hunnewell st.	2				
Bailey, Frederick, 20 Greendale av.	2		56 16	1,400	43 68
factory Charles River st.		1,500			
land 7848 ft.		300			
Bailey, George H., 7 Union st.	2				
Bailey, John, 65 Hildreth pl.	2				
Bailey, John M., 23 Powers st.	2				
Bailey, Melvina A., West st.			425 88		
house		5,000			
stable		1,500			
stable		1,300			
cow barn		500			
poultry houses		1,200			
silo		125			
land 10 acres		3,500			
land West st., 32712 ft.		350			
land Parish st. lot 4, "Bowman" 22200 ft.		175			
Bailey, Olive, 30 Greendale av.			200 46	425	13 26
house		5,000			
garage		500			
land 15500 ft.		925			
Bailey, Ralph E., 27 Warren st.	2		129 48	100	3 12
house		3,800			
land 5979 ft.		350			
Bailey, William, 7 Union st.	2		168 48	535	16 70
house		2,000			
land 4800 ft.		300			
stable and shed, Crescent rd.		2,400			
land 45300 ft.		700			
Bailey, William P., 276 West st.	2			300	9 36
Bakanowsky, Toney, 48 Highland av.	2				
Baker, Abijah, Webster st.	2		177 84		
house		4,300			
land 10000 ft.		700			
land Webster st., 9714.6 ft.		700			
Baker, Alfred T., 868 Great Plain av.	2			270	8 43
Baker, Channing N., 868 Great Plain av.	2			250	7 80
Baker, Charles, Grove st.	2			50	1 56
Baker, Charles R., 489 Highland av.	2		145 08		
house		3,400			
land 12541 ft.		1,250			

NAME AND RESIDENCE	Tax on Poll	Value of Real Estate	Tax on Real Estate	Value Personal Estate	Tax on Personal Estate
Baker, Charles S., Cartwright rd.	$2			$275	$8 58
Baker, Eleanor, 868 Great Plain av.				150	4 68
Baker, Martha M., *et al.*, 868 Great Plain av.			$411 06		
house		$7,500			
garage		1,000			
land 15568 ft.		2,475			
land Great Plain av., lot 10 Oakland Heights 13630 ft.		2,200			
Baldelli, Giacomo, Brookline st.	2		119 34		
2-family house		3,500			
garage unfinished		100			
land 13500 ft.		225			
Bamforth, Howard E., 41 Mellen st.	2			100	3 12
Barba, Agostino C., 49 West st.	2			425	13 26
Barba, Rachel, 49 West st.			125 58		
house		3,200			
stable		100			
land 5981 ft.		725			
Barba, Raymond, 49 West st.	2			200	6 24
Barbour, Herbert, Kearney rd.	2			150	4 68
Barbour, Louis, Kearney rd.			74 10		
house		2,000			
outbuildings		50			
land 16576 ft.		325			
Bardwell, George W., 3 Oakland av.	2			275	8 58
Bardwell, George W. and Elizabeth H., 3 Oakland av.			166 14		
house		4,500			
land 7500 ft.		825			
Barkutus, Stephen, 4 Highland av.	2				
Barlow, Amy A., Great Plain av.			135 72		
house		2,500			
stable		100			
land ½ acre		550			
land 1 acre Great Plain av.		1,200			
Barlow, James M., 1346 Great Plain av.	2			100	3 12
Barnes, Flora M., 19 West st.			173 94		
house		4,000			
garage		200			
land 17128 ft.		1,375			
Barnes, George C., 19 West st.	2		3 90	100	3 12
land Taylor st. 39720 ft.		125			
Barnet, John W., 8 Newell av.	2		112 32		
house		3,000			
poultry house		50			
land 18760 ft.		550			
Baronoski, Nicholas, 22 Highland av.	2				
Barrett, Fred C., 10 Gage st.	2				
Barrows, Charles F., Melrose av.	2				
Barrows, Charles F. and Ethel H. Melrose av.			161 46		
house		4,500			
land 9177 ft.		450			
land Melrose av. 4585 ft.		225			
Barthelemy, Francis K., 123 Chestnut st.	2				

NAME AND RESIDENCE	Tax on Poll	Value of Real Estate	Tax on Real Estate	Value Personal Estate	Tax on Personal Estate
Barthelemy, Mildred, 123 Chestnut st.				$100	$3 12
Bartlett, Charles F., Ward st.	$2		$134 16		
house		$4,000			
land 9800 ft.		300			
Bartlett, Edward J., Great Plain av.	2				
Bartlett, Frank P., 60 Kimball st.	2		142 74	650	20 28
house		2,800			
garage		150			
land 37060 ft.		1,625			
Bartlett, F. Russell, 91 Bradford st.	2			900	28 08
Bartloniej, Charles, 44 Highland av.	2				
Barton, Herbert W., 147 Greendale av.	2				
Barton, Maud G., Greendale av.			280 80		
house		3,000			
greenhouses unfinished		4,500			
land 3.5 acres		1,500			
Barton, Sydney E., 147 Greendale av.	2			400	12 48
Batson, Arthur R., 26 Crescent rd.			278 46		
2-family house		8,000			
garage		500			
land 8,355 ft.		425			
Battison, Howard W., Rosemary st.	2				
Battles, Joseph R., 33 Walnut st.	2				
Bauer, Frederick L., 806 Webster st.	2			2,200	68 64
Bauer, Mary R., 806 Webster st.			234 00	1,650	51 48
house		6,000			
garage		400			
land 10,200 ft.		1,100			
Baum, George H., Chestnut st.	2		113 10		
house		3,000			
land 27311 ft.		625			
Baxter, Waldo E., 684 Highland av.	2			425	13 26
Baxton, John, 65 Hunnewell st.	2				
Beal, Arthur Grant, 290 Harris av.	2				
Beal, Lyda M., 290 Harris av.				450	14 04
Beale, Charles A., 29 Greenwood av.	2		117 00		
house		3,200			
land 8960 ft.		550			
Beale, Della A., Greenwood av.			12 48		
land Greenwood pk, lot 44, pt. 45, 6720 ft.		400			
Beman, Annie, 9 Greenough st.				425	13 26
Beattie, Armstrong, 80 High st.	2			150	4 68
Beck, Edwin F., 679 Webster st.	2		226 20		
house		4,800			
garage		400			
land 26132 ft.		2,050			
Bedus, Joseph, Highland ter. or High View	2		141 18	50	1 56
house		4,000			
shop		100			
land 21329 ft.		425			
Beech, Dina, 57 West st.			1 56		
land Arnold st. 25135 ft.		50			
Beech, Russell L., 57 Hunnewell st.	2				

NAME AND RESIDENCE	Tax on Poll	Value of Real Estate	Tax on Real Estate	Value Personal Estate	Tax on Personal Estate
Beech, Russell L. and Reata K., 57 Hunnewell st.			$81 90		
house		$2,000			
land 7977 ft.		625			
Beech, Samuel, 57 West st.	$2				
Beers, David L., Sumner st.	2		127 92		
house		3,600			
garage		200			
land 9800 ft.		300			
Beless, John H., 42 High st.	2		130 26		
house		3,100			
shop		50			
poultry house		100			
land 18700 ft.		925			
Bell, Emma A., Brookline st.			78 00		
house		1,500			
outbuildings		250			
land 73222 ft.		750			
Bell, John H., Brookline st.	2		3 90	$315	$9 83
land 11250 ft.		125			
Bellim, Jerry, 26 Howland st.	2				
Belski, Jacob, 79 Riverside st.	2		212 16	100	3 12
2-family house Hood pk.		6,000			
garage		200			
land 31725 ft.		600			
Belski, Paul, 46 Highland av.			9 36		
land Fremont pk., lots 136, 137, 144, and 145, 16000 ft.		300			
Belyea, Avard R., 15 Charles River st.	2			425	13 26
Belyea, Mattie C., Charles River st.			218 40		
house		3,700			
stable		1,000			
poultry house		300			
land 155863 ft.		2,000			
Benbow, Albert, 184 Nehoiden st.	2		155 22		
house		4,000			
stable and shop		250			
land 32670 ft.		725			
Benbow, John, 184 Nehoiden st.	2			150	4 68
Benbow, Sarah A. W., 184 Nehoiden st.			160 68		
house		3,200			
garage		350			
land ¾ acres		600			
land Nehoiden st. 33840 ft.		1,000			
Benedict, Ralph C., 4 Manson rd.	2			375	11 70
Bent, William G., Brookline st.	2		17 94		
house		200			
land 38885 ft.		375			
Benzie, George, Greendale av.	2		88 92		
house		1,500			
land 6½ acres		1,300			
land Kendrick st., and Greendale av. 1504 ft.		50			
Berger, Henry C., 249 Harris av.	2			475	14 82
Berger, Maude S., 249 Harris av.			205 92		
house		5,500			
garage		300			
land 8000 ft.		800			

NAME AND RESIDENCE	Tax on Poll	Value of Real Estate	Tax on Real Estate	Value Personal Estate	Tax on Personal Estate
Bergin, Corine, 79 Pickering st. ...				$425	$13 26
Bergin, John, 79 Pickering st.	$2				
Bergquist, Carl M., 25 Maple st. ..	2		$175 50		
house		$4,300			
garage		200			
land 10450 ft.		1,125			
Berthold, Selma E., 842 Webster st.			270 66		
house		5,500			
land 14996 ft.		1,500			
land Harris av., lot 2, pt., lot 3, 16823 ft.		1,675			
Bertolino, Stefano, 11 Howland st. .	2				
Bertsch, Mary J., 24 Avery st.....			84 24		
house		2,000			
land 17460 ft.		700			
Bertsch, William C., 956 Great Plain av.	2				
Beskewicz, Stanley, 6 Highland ter.	2				
Best, Roland, 206 Nehoiden st.	2				
Bezanson, Ernest F., 539 Central av.	2			900	28 08
Bezanson, Hattie A., 539 Central av.			234 00		
house, barn, and shed		3,500			
land 26 acres 19952 ft.		4,000			
Bezanson, Raymond, 539 Central av.	2			2,025	63 18
Bezanson, Stanley O., 167 Warren st.	2		171 60		
house		4,000			
land 15000 ft.		1,500			
Bezia, Frank, 6 Highland ter.....	2				
Bigelow, Edward P., 81 Manning st.	2			100	3 12
Bigelow, Edward P. and Linnie T., 81 Manning st.			135 72		
house		3,400			
garage		75			
land 11027 ft.		875			
Bigney, Morton A., off Great Plain av.	2		113 88	1,450	45 24
barn.....		1,000			
hay barn		300			
poultry houses		850			
land 11 acres 4950 ft.		1,500			
Billings, George A., 7 Central av. ..	2		74 10		
house		1,725			
land 10890 ft.		650			
Bilski, Paul, 46 Highland av.	2				
Bilski, Peter, 83 Riverside st.	2				
Bingham, Katherine T., Hunnewell st.			105 30		
house		3,000			
land 12600 ft.		375			
Birkett, Arthur H., 23 Gordon ter.	2			375	11 70
Birkett, Flora N., 23 Gordon ter. ..			219 96		
house		5,500			
garage		350			
land 8125 ft.		650			
land Gordon ter., 6825 ft.		550			
Birtwell, Frederick W. Q., 1182 Great Plain av.	2			175	5 46
Bishop, Ruth V., 75 Greendale av. .			126 36		
house		3,500			
land 11000 ft.		550			

NAME AND RESIDENCE	Tax on Poll	Value of Real Estate	Tax on Real Estate	Value Personal Estate	Tax on Personal Estate
Bishop, William S., 75 Greendale av.	$2			$325	$10 14
Black, Newton, Dana pl.	2				
Blackman, Ellen M., Greendale av.			$196 56		
2-family house		$3,000			
barn		300			
land 12 acres		3,000			
Blackman, Henry D., 63 Greenwood av.	2		437 58	350	10 92
house		5,500			
land lot 32, 6590 ft.		400			
land Greenwood av., lot 30 and pt. lot 31, 6013 ft.		350			
house unfinished Lawton rd.		3,500			
land lot 7, 9660 ft.		300			
house 598 Webster st.		3,400			
garage		250			
land 5890 ft.		325			
Blackman, Henry D. and Mabel A. Greenwood av.			151 32		
house		3,500			
garage		500			
land 14300 ft.		850			
Blackman, Marshall, Broad Meadow rd.	2		112 32	50	1 56
house		1,400			
land 7⅔ acres		2,200			
Blackmer, Edward C., 40 May st.	2		173 16		
house		4,500			
land 8779 ft.		1,050			
Blades, Julia A., 181 Warren st.			347 88		
house		3,450			
outbuildings		300			
land 12000 ft.		1,200			
2-family house 51 and 53 Grant st.		4,200			
stable		500			
land 15000 ft.		1,500			
Blades, Robert, Chapel st.	2				
Blades, Wilbert G., 181 Warren st.	2		706 68	1,325	41 34
house Great Plain av. "Huse".		4,500			
stable		500			
land 87,120 ft.		4,350			
land Great Plain av. 4133 ft.		300			
house Pine Wood rd. "Huse" lot 5		6,500			
house Pine Wood rd. "Huse" lot 6		6,500			
Blades, Wilbur J., 181 Warren st.	2				
Blais, George C., 68 Hunnewell st.	2				
Blais, Meddie J., 68 Hunnewell st.	2				
Blaisdell, Roland, Central st.	2				
Blake, C. Edward, 105 Chestnut st.	2				
Blake, C. Edward, 43 Walnut st.			1 56		
land Arnold st. 35520 ft.		50			
Blake, Ernest C., 16 Grant st.	2			650	20 28
Blake, Leslie G., 43 Walnut st.			179 40		
house		4,500			
garage		300			
land 14012 ft.		950			

NAME AND RESIDENCE	Tax on Poll	Value of Real Estate	Tax on Real Estate	Value Personal Estate	Tax on Personal Estate
Blake, Stuart L., 38 Kimball st.	$2		$156 00	$100	$3 12
house		$4,200			
garage		300			
land 6400 ft.		500			
Blank, G. Ernest, 1 Avery sq.	2				
Blankenberg, Jane, 144 South st.			134 16		
house		3,200			
stable		200			
garage		200			
land 7 acres		700			
Bleakney, Beatrice M., Pleasant st. ter.			109 20		
house		2,800			
barn		100			
land 26323 ft.		600			
Bleakney, Charles N., 77 Norfolk st.	2				
Bleakney, Charles W., 58 Pleasant st.	2			100	3 12
Bleakney, Charles Y., 17 Crescent rd.	2		576 42	425	13 26
2-family house		2,500			
shop		100			
land 12500 ft.		500			
house Crescent rd.		3,000			
land 6300 ft.		250			
house Crescent rd.		3,000			
garage		150			
land 6900 ft.		275			
house Webster st.		4,000			
land lot 5, 5069 ft.		350			
house Webster st.		4,000			
land lot 6, 5069 ft.		350			
Bleakney, Claud, 77 Norfolk st.	2				
Bleakney, George M., 1 Pleasant st. ter.	2			400	12 48
Bleakney, Morenda, 77 Norfolk st.			124 80		
house		2,900			
land 21927 ft.		800			
land Norfolk st. 5868 ft.		300			
Bleakney, Smiley J., 58 Pleasant st.	2		81 12		
2-family house		2,000			
land 19911 ft.		600			
Bliss, Arthur P., 177 Chestnut st.	2			100	3 12
Bliss, Elizabeth S., 177 Chestnut st.			97 50		
house		2,500			
land 6975 ft.		625			
Bliss, John G., 44 Stevens rd.	2			325	10 14
Bliss, Lucy, 44 Stevens rd.			174 72		
house		5,000			
land 8580 ft.		600			
Bliven, George C., 191 Hunnewell st.	2		1 56		
land Arnold st. lot 57, 21,500 ft.		50			
Blood, Emma M., 11 Lincoln st.			172 38		
house		4,400			
land 9375 ft.		1,125			
Blood, Herbert L., 11 Lincoln st.	2				
Bois, George E., 65 Parkinson st.	2		163 02	275	8 58
house		3,800			
garage		300			
land 22574 ft.		1,125			

NAME AND RESIDENCE	Tax on Poll	Value of Real Estate	Tax on Real Estate	Value Personal Estate	Tax on Personal Estate
Bolles, George I., 58 Pleasant st.	$2			$125	$3 90
Bond, Elizabeth A., off Great Plain av.			$416 52		
house		$2,500			
barn		1,600			
shed		150			
outbuildings		400			
land 26 acres		7,500			
land off Great Plain av. 12 acres		1,200			
Bond, Jerry, Great Plain av.	2			1,075	33 54
Bond, Raymond L., Mayo av.	2		187 20		
house		5,000			
garage		300			
land 7630 ft.		700			
Bondarovetz, John, Highland cir.	2				
Boot, J. Frederick, 495 Central av.	2		120 12		
house		2,300			
shed and poultry house		150			
land 91437 ft.		1,400			
Booth, George E., 186 Webster st.	2				
Booth, Louise, 186 Webster st.				150	4 68
Borrelli, Antonio, 681 Central av.	2		65 52	400	12 48
2-family house		1,500			
garage		100			
land 42700 ft.		500			
Bortoshevich, Emil, 6 Highland cir.	2				
Boschen, Andrew, Greendale av.	2				
Bosworth, C. Frederick, 35 Bradford st.	2				
Bosworth, Mable M., 35 Bradford st.			195 78		
house		5,000			
land 11622 ft.		1,275			
Bourne, Emma L., Oakland av.			183 30		
house		5,000			
land 8100 ft.		875			
Bourne, Emma L. and Edna B. Holman, Oakland av.			7 80		
land Kingsbury st. 4050 ft.		250			
Bourne, E. L. and E. B. Holman and Ruth M. Moseley, 906 Highland av.			452 40		
factory building		10,000			
land 15000 ft.		4,500			
Bowditch, Hattie I., 762 Webster st.			167 70		
house		4,000			
garage		300			
land 10727 ft.		1,075			
Bowditch, Horace W., 762 Webster st.	2				
Bowditch, Leonard G., 762 Webster st.	2			100	3 12
Bowditch, Samuel C., 762 Webster st.	2				
Bowen, R. Ines, 859 Highland av.			17 16		
land Central st. 17980 ft.		550			
Bowers, Allston R., 1080 Great Plain av.	2		230 10		
house		4,000			
stable		500			
land 21600 ft.		2,875			

NAME AND RESIDENCE	Tax on Poll	Value of Real Estate	Tax on Real Estate	Value Personal Estate	Tax on Personal Estate
Bowers, E. H., *et al.*, Great Plain av.			$10 92		
land Ridge Hill 5½ acres		$350			
Bowers, Ralph J., 1030 Great Plain av.	$2				
Bowmar, Burton J., 44 Grant st.	2		386 88	$1,400	$43 68
house		3,800			
stable		600			
land 30000 ft.		3,000			
house unfinished Grant st. "Kimball"		2,000			
house unfinished Grant st. "Kimball"		3,000			
Bowmar, James B., 11 Chapel st.	2			500	15 60
Bowmar, James B. and Elsie H. Chapel st.			283 92		
store building Highland av.		4,000			
land 20551 ft.		5,100			
Bowmar, Louis H., 11 Chapel st.	2			575	17 94
Bowmar, Lydia C., 44 Grant st.			185 64		
house unfinished Pleasant st.		5,500			
land 5736 ft.		450			
Boyd, Ida H., 140 Manning st.				3,650	113 88
Boyd, Jean M., 99 Bradford st.			152 88		
house		3,800			
land 10636 ft.		1,100			
Boyd, John M., 99 Bradford st.	2				
Boyd, Susan T., *et al.*, 921 Great Plain av.			236 34		
2-family house		5,500			
land 13000 ft.		2,075			
Braceland, George W., 8 Central av.	2				
Braceland, John F., 8 Central av.	2		84 24		
house		1,900			
land 17590 ft.		800			
Bradley, James A., 5 Newell av.	2				
Brady, Annie, 475 Central av.			112 32		
house		2,500			
shed		100			
land 4 acres		1,000			
Brady, John, 475 Central av.	2			100	3 12
Brady, Leo C., 475 Central av.	2				
Bragg, Elliott, 94 Greendale av.	2			450	14 04
Bramble, Earl W., 1 Pleasant st. ter.	2				
Brant, Charles, 35 Gage st.	2				
Brant, Clara J., 35 Gage st.			137 28		
house		4,000			
land 6600 ft.		400			
Brearley, J. Edward, 226 Webster st.	2				
Brearley, John, 226 Webster st.	2				
Brearley, Sidney, 226 Webster st.	2				
Bresse, Fred, South st.	2				
Brett, Alice E., 86 Fair Oaks Park			262 08	900	28 08
house		7,000			
land 10942 ft.		1,400			
Brett, Frank I., 86 Fair Oaks Park	2				
Brett, Harrie I., 73 Fair Oaks Park	2		227 76	525	16 38
house		5,500			
garage		500			
land 8734.25 ft.		1,300			

NAME AND RESIDENCE	Tax on Poll	Value of Real Estate	Tax on Real Estate	Value Personal Estate	Tax on Personal Estate
Bridges, Frank R., 1 Sargent st.	$2				
Brien, Harriet C., 837 Great Plain av.			$260 52		
house		$5,500			
garage		500			
land 14898 ft.		2,350			
Briggs, Frederick G., 29 Walnut st.	2				
Briggs, Kate A., 29 Walnut st.			95 94		
house		2,500			
land 11310 ft.		575			
Brigham, Amos L., 232 Rosemary st.	2				
Brink, Abbie Z., Grasmere rd.				$650	$20 28
Brink, Albert W., Grasmere rd.	2			125	3 90
Brink, Georgina, Grasmere rd.			106 86		
house		3,000			
garage		50			
land 19174 ft.		375			
Brion, Emma C., Greendale av.			278 46		
house double Prospect Hill		3,000			
land lot 6, 9460 ft.		300			
land Prospect Hill lot 5, 6206 ft.		200			
land Prospect Hill lot 15, 10288 ft.		200			
land Prospect Hill lot 16, 8570 ft.		200			
land Curve st. lot 7, 12351 ft.		200			
land Rosemary st. 14000 ft.		425			
land Hahaton Field lot 80, 5131 ft.		150			
land Greendale av. lot 6 "Friermuth" 21.3 acres		3,000			
land Highland av. 10¼ acres 30 rds.		1,250			
Brion, Emma C., trustee, Greendale av.			227 76		
house Greendale av.		2,900			
barn		1,000			
garage		300			
poultry house		100			
land lot 5 "Friermuth" 24.17 acres		3,000			
Brion, John N., Greendale av.	2		21 84	175	5 46
land Hahaton Field lot 74, 5048 ft.		150			
land Hahaton Field lot 79, 5163 ft.		150			
land Hahaton Field lots 89, 90, 13297 ft.		400			
Brion, John N., Jr., Greendale av.	2			600	18 72
Brittian, Frederick W., 290 Hunnewell st.	2				
Brittian, George R., 290 Hunnewell st.	2				
Broadley, Ethel E., off Great Plain av.			140 40		
house		2,500			
land 174302 ft.		2,000			
Broadley, Frederick L., off Great Plain av.	2			200	6 24

NAME AND RESIDENCE	Tax on Poll	Value of Real Estate	Tax on Real Estate	Value Personal Estate	Tax on Personal Estate
Broadley, Harry R., 2 Dana pl.	$2				
Broadley, Katherine R., and Harry R., Dana pl.			$200 46		
house		$5,000			
garage		200			
land 10919 ft.		750			
land Carey pl. 11933 ft.		475			
Brockway, Willard H., 12 Mark Lee rd.	2		149 76	$475	$14 82
house		4,000			
garage		350			
land 5110 ft.		450			
Brooks, Everett, 11 Crescent rd.	2			250	7 80
Brooks, Walter A., Crescent rd.	2				
Brooks, Walter A. and Gertrude F., Crescent rd.			112 32		
house		3,300			
land 7372 ft.		300			
Brown, August C., Charles River st.	2				
Brown, Bertha C., 847 Highland av.			159 12		
house		4,200			
land 7581 ft.		900			
Brown, Byron C., 34 Linden st.	2				
Brown, Charles, Charles River st.	2		171 60		
house		2,000			
barn		1,300			
poultry house		200			
land 4 acres		2,000			
Brown, Cyrus, 44 Hunnewell st.	2				
Brown, Edward G., 52 Maple st.	2				
Brown, Everett, 21 Chestnut st.	2			400	12 48
Brown, Frank L., 26 Dedham av.	2			1,225	38 22
Brown, George, Fisher st.	2				
Brown, George W., 757 Webster st.	2			100	3 12
Brown, George W., and Grace L., 757 Webster st.			224 64		
house		5,000			
garage		700			
land 15064 ft.		1,500			
Brown, Hannah B., 8 Brookside rd.			106 08		
house		1,600			
barn		450			
poultry house		50			
land 7½ acres		1,300			
Brown, Jennie, 26 Dedham av.			269 10		
house		3,700			
garage		600			
stable		1,000			
land 13620 ft.		2,125			
land Marked Tree rd. 55117 ft.		1,200			
Brown, Lauretta M., 740 Webster st.			221 52		
house		4,400			
garage		400			
land 11652 ft.		1,150			
land Webster st. 11677 ft.		1,150			
Brown, Lena G., 44 Hunnewell st.			148 20		
3-family house		3,800			
land 11450 ft.		950			

NAME AND RESIDENCE	Tax on Poll	Value of Real Estate	Tax on Real Estate	Value Personal Estate	Tax on Personal Estate
Brown, Margaret S., 871 Webster st.			$234 78		
house		$6,000			
garage		500			
land 9548 ft.		1,025			
Brown, Maurice V., 871 Webster st.	$2			$500	$15 60
Brown, Merrill V., 34 Linden st.	2				
Brown, Samuel, Brookside rd.	2				
Brown, Sarah S. A., 34 Linden st.			144 30		
house		3,200			
garage		600			
land 8254 ft.		825			
Brown, Walter L., 26 Dedham av.	2			375	11 70
Brown, William, 228 Hunnewell st.	2		1 56	100	3 12
land Lakin st. lot 49, 21440 ft.		50			
Brown, William and Eva M., 228 Hunnewell st.			102 96		
house		2,500			
garage		100			
land 65900 ft.		700			
Brown, William F., Charles River st.	2		223 08	400	12 48
house		4,300			
garage		300			
poultry house		100			
land 90800 ft.		1,200			
house unfinished Greendale av.		1,000			
land Woodland off Charles River st. 2 acres		250			
Brown, William H., Brookside rd.	2				
Brown, William P., 740 Webster st.	2			650	20 28
Brownsell George, 138 Chestnut st.	2			50	1 56
Brownsell, Thiza, 138 Chestnut st.			113 10		
house		2,000			
shed		50			
land 52000 ft.		1,575			
Brownville, Albert E., Warren st.	2				
Brownville, C. Gordon, 5 Grant st.	2			650	20 28
Brownville, C. Gordon and Elizabeth M., Grant st.			321 36		
house		4,000			
house unfinished		4,500			
land 15000 ft.		1,800			
Brownville, Willis L., 5 Grant st.	2				
Brownville, J. Worth, Warren st.	2			650	20 28
Bruerton, Arthur N., 96 Bradford st.	2			1,225	38 22
Bruerton, Arthur N. and Ethel M., 96 Bradford st.			361 14		
house		9,000			
garage		700			
land 21000 ft.		1,875			
Brundrett, Fred M., 211 Webster st.	2				
Brundrett, John E., 44 Crescent rd.	2			100	3 12
Brundrett, John S., 211 Webster st.	2		95 16		
house		2,800			
land 6050 ft.		250			
Brundrett, Robert S., 9 Dale st.	2			500	15 60
Bruns, Harry H., 61 Kingsbury st.	2		221 52	325	10 14
house		5,000			
garage		300			
poultry house		50			
land 25000 ft.		1,750			

NAME AND RESIDENCE	Tax on Poll	Value of Real Estate	Tax on Real Estate	Value Personal Estate	Tax on Personal Estate
Bryant, Clifford H., 61 Linden st.	$2		$124 02	$525	$16 38
house		$3,200			
garage		100			
land 9456 ft.		675			
Bryden, Willard H., Mt. Vernon av.	2		99 06		
house		3,000			
land 6520 ft.		175			
Bryer, Charles E., 2 Garden st.	2			425	13 26
Bryer, Charles S., 313 Hunnewell st.	2		175 50	150	4 68
house		3,500			
garage		100			
poultry house		200			
land 75000 ft.		1,800			
land Rosemary Meadow ½ acre		25			
Bryer, John H., 651 Webster st.	2			100	3 12
Bryer, Lillian M., 651 Webster st.			153 66		
house		4,300			
land 8900.8 ft.		625			
Buckley, Agnes A., 109 Dedham av.			184 08		
house		4,000			
stable		350			
land 15641 ft.		1,550			
Buckley, Francis J., 58 Linden st.	2			1,000	31 20
Buckley, Jeremiah F., 109 Dedham av.	2		159 12		
house double Pleasant st.		4,000			
land 8650 ft.		700			
land off Central av. 12½ acres		400			
Buckley, John E., 13 Reservoir st.	2		238 68	50	1 56
house		2,300			
stable		250			
land 29470 ft.		900			
land off Chestnut st. "Oak Hill" 6 acres		1,800			
land Prospect Hill lots 32 and 33, 18710 ft.		200			
land Prospect Hill lots 36, 37, 39,40, 39038 ft.		325			
land Prospect Hill lots 34, 35, 41, and 42, 49050 ft.		375			
land Prospect Hill lots 43 and pt. lot 44, 25044 ft.		125			
land Prospect Hill lot 45, 57510 ft.		150			
land Hahaton Field lot 55, 5175 ft.		150			
land Hahaton Field lot 88, 5637 ft.		150			
land Greendale av. 25416 ft.		250			
land Freemont Park lots 99, 100, 101, 12900 ft.		400			
land Fremont Park lot 129, 4100 ft.		100			
land Fremont Park lot 133, 4000 ft.		75			
land Fremont Park lot 154, 4000 ft.		50			
land Fremont Park lot 167, 4000 ft.		50			

NAME AND RESIDENCE	Tax on Poll	Value of Real Estate	Tax on Real Estate	Value Personal Estate	Tax on Personal Estate
Buckley, Leo E., 109 Dedham av.	$2				
Buckley, William J., 7 Oak st.	2			$275	$8 58
Buckman, George P., 35 Mayo av.	2		$27 30		
land Mayo av. pt. lots 11 and 13 8750 ft.		$875			
Buckman, George P. and Bertha M. Mayo av.			158 34		
house		4,200			
land 8750 ft.		875			
Buckman, Hazel S., 19 Mayo av.			142 83		
house		3,700			
land 8750 ft.		875			
Buckman, A. Horace, 19 Mayo av.	2				
Bugbee, Lizzie C., 52 Parkinson st.			153 66		
house		4,400			
land 9100 ft.		525			
Bugbee, Louis S., 52 Parkinson st.	2				
Buitta, Ignatius G., Cheney plain	2		78 00	600	18 72
land Highland av. 22 acres 24065 ft.		2,500			
Buitta, Louis S., 7 Highland av.	2				
Buitta, Vincent, Cheney plain	2		71 76	150	4 68
house		500			
outbuilding		600			
land 20 acres		1,200			
Bull, Frank E., 51 Stevens rd.	2		163 80	425	13 26
house		4,500			
garage		200			
land 7980 ft.		550			
Burke, Andrew, Fisher st.	2				
Burke, Katherine J. and Michael J., 245 Hillside av.			191 88	600	18 72
2-family house		5,200			
land 12075 ft.		950			
Burke, Michael J., 245 Highland av.	2				
Burkett, Gorham, *et al.*, 912 Highland av.			321 36		
house		4,000			
stable and sheds		600			
land 41050 ft.		5,700			
Burley, James, 17 Colburn st.	2				
Burnham, Annie E., Melrose av.			182 52		
house		5,000			
garage		300			
land 9289 ft.		550			
Burnham, Henry E., 40 Melrose av.	2				
Burns, Bertram P., 222 Hillside av.	2				
Burr, Claire E., Marked Tree rd.			117 87		
house		3,000			
garage		75			
land 18784.96 ft.		700			
Burr, Harold L., Marked Tree rd.	2				
Burr, I., Tucker, Jr., Chestnut st.	2		1,138 80	6,635	207 02
house		20,000			
barn and tenement		4,500			
land 27.53 acres		12,000			
Burrage, Charles D., off May st.	2				

NAME AND RESIDENCE	Tax on Poll	Value of Real Estate	Tax on Real Estate	Value Personal Estate	Tax on Personal Estate
Burrage, Martha, *et al*, May st., Twin Oaks			$819 00		
house		$13,000			
stable		1,500			
land 21 acres 21688 ft.		11,700			
land Fisher st. 850 ft.		50			
Burrage, Robert H., off May st.	$2			$275	$8 58
Burrman, Adolph A., Central av.	2		74 88		
house Charles River st.		2,000			
garage		100			
land ¼ acre		300			
Burrman, Charles, 11 Charles River st.	2			300	9 36
Burrows, Abimelech, 302 Webster st.	2		96 72		
house		1,500			
shop		200			
poultry house		100			
garage		100			
land 30836 ft.		1,200			
Burrows, Agnes, 66 Greendale av.			81 12		
house		1,700			
shed		75			
garage		50			
land 22345 ft.		775			
Burrows, Beatrice A., Rosemary st.			70 20		
house		1,900			
garage		50			
land 15848 ft.		300			
Burrows, Charles T., *et al*, Greendale av.			120 12		
house		3,400			
land 8632 ft.		450			
Burrows, John, 252 Rosemary st.	2			100	3 12
Burrows, Oscar, 66 Greendale av.	2				
Burrows, William H., Greendale av.	2				
Burt, Gladys C., 80 Fair Oaks Park			215 28		
house		5,500			
land 10942 ft.		1,400			
Burt, Philip V., 80 Fair Oaks Park	2			425	13 26
Burton, Clarence S., Henderson st.	2			425	13 26
Busuit, Peter, 4 River Park st.	2			375	11 70
Butler, James A., 64 Walnut st.	2			100	3 12
Butler, John L., 675 Highland av.	2			1,500	46 80
Butler, Ray W., South st.	2			125	3 90
Butler, Sara M., 64 Walnut st.			145 86		
house		4,000			
land 9624 ft.		675			
Butters, Edgar A., Marked Tree rd.	2				
Butters, Mary N., Marked Tree rd.			171 60		
house		4,500			
land 33400 ft.		1,000			
Cadell, Jonathan, South st.	2				
Cahill, Albert O., South st.	2				
Cahill, Harry, Sachem rd.	2		106 86		
house		2,000			
shop		1,000			
land 10138 ft.		425			

NAME AND RESIDENCE	Tax on Poll	Value of Real Estate	Tax on Real Estate	Value Personal Estate	Tax on Personal Estate
Cahill, James W., *et al*, South st. ..			$163 80		
house		$3,450			
house rear.....		300			
land 15 acres 37815 ft.		1,500			
Cahill, Margaret, *et al*, South st. ..			149 76		
house		1,500			
barn and shed		200			
land 31 acres		3,100			
Cahill, Raymond, Sachem rd.....$2				$450	$14 04
Cahill, Russell E., 269 Central av. . 2				275	8 58
Caldwell, Edith F., 57 Otis st.			177 06		
house		5,000			
land 9600 ft.		675			
Caldwell, Lawrence S., 57 Otis st. . 2					
Callahan, Daniel J., 132 Webster st. 2				50	1 56
Callahan, Daniel J. and Edith M., 132 Webster st.			93 60		
house		2,100			
garage		75			
poultry house.....		75			
land 2½ acres		750			
Callahan, F. Howard, 53 Hunnewell st.	2			100	3 12
Callahan, John H., 27 Grant st.....	2				
Callahan, John H., and Margaret, 27 Grant st.			232 44		
house and garage		5,800			
land 15000 ft.		1,650			
Callanan, James, 3 Colburn st.	2		68 64	150	4 68
house		1,800			
outbuildings		100			
land 6388 ft.		300			
Callanan, John B., 3 Colburn st. ..	2				
Callanan, Mary, 3 Colburn st.			17 16		
land Colburn st. 1 acre		550			
Callanan, William L., 3 Colburn st.	2			125	3 90
Calvert, Ernest, 83 Greendale av. .	2			2,000	62 40
Calvert, Pearl, 83 Greendale av. ...			180 18		
house		4,000			
garage		50			
land pt. lot 12, 11425 ft.		775			
land Dana pl. lot 32, 13622 ft.		950			
Calvert and Stanley, Highland av. .				2,300	71 76
Cameron, Robert, 32 Burnside rd...	2				
Campbell, Gilman H., 1179 Great Plain av.	2			425	13 26
Campbell, John, 132 Hunnewell st.	2				
Canessa, Charles L., off Webster st.			74 88		
house		1,800			
stable		200			
land 42750 ft.		400			
Cann, John R. Birds Hill av.	2		99 84		
house		3,000			
land 6674 ft.		200			
Cant, William, 246 Harris av.	2				
Cant, William and Gertrude M., 246 Harris av.			230 88		
2-family house		6,500			
land 9000 ft.		900			

NAME AND RESIDENCE	Tax on Poll	Value of Real Estate	Tax on Real Estate	Value Personal Estate	Tax on Personal Estate
Capobianco, Battisto, 16 Reservoir st.	$2				
Capobianco, Battisto and Caetana, 16 Reservoir st.			$124 80		
2-family house		$3,200			
land 17565 ft.		800			
Capron, William H., 17 Parkinson st.	2		173 94	$425	$13 26
house		3,650			
poultry house		50			
garage		400			
land 24500 ft.		1,475			
Carboni, Polino, 101 High st.	2				
Cardinaldi, Luigi, 4 River Park st.	2				
Cardinaldi, Luigi and Mariana, River Park st.			98 28		
house		2,500			
garage		350			
land 7500 ft.		300			
Carmen, Elmer W., 20 May st.	2		184 86	200	6 24
house		4,500			
garage		250			
land 9785 ft.		1,175			
Carmichael, Chester H., 261 Harris av.	2		219 18		
house		6,000			
land 10262 ft.		1,025			
Carpenger, Mark W., 34 Central av.	2				
Carpenter, Charles E., 511 Highland av.	2				
Carpenter, Thomas B., 42 Linden st.	2				
Carre, Walter G., 65 West st.	2				
Carter, Bertha M., 502 Highland av.				2,000	62 40
Carter, Frank C., 690 Highland av.	2			1,450	45 24
Carter, Frank C., and Emily F., 690 Highland av.			283 92		
house		6,000			
garage		400			
land 27142 ft.		2,700			
Carter, Horace A., 502 Highland av.	2		297 96	9,000	280 80
house Highland av.		1,500			
land 12000 ft.		1,275			
land Highland av. lot 5, 10580 ft.		950			
land Highland av. lot 8, 9980 ft.		975			
land Highland av. lot 9, 10130 ft.		900			
land Highland av. lot 10, 9610 ft.		850			
garage and shop		300			
land 20760 ft.		2,000			
land Webster st. 11570 ft.		800			
Carter, Horace A., and Bertha M., 502 Highland av.			468 00		
house		9,000			
garage		2,000			
land 50438 ft.		4,000			
Carter H. A. and W. H., executors of will of William Carter, Needham Heights				5,000	156 00

NAME AND RESIDENCE	Tax on Poll	Value of Real Estate	Tax on Real Estate	Value Personal Estate	Tax on Personal Estate
Carter, H. Ronald, 706 Highland av.	$2			$600	$18 72
Carter, John J., 4 Alfreton rd.	2		$68 64	1,400	43 68
land Webster cor. West st. 18169 ft.		$1,450			
land Webster st. lot 40, "Bowen" 14916 ft.		750			
Carter, John J., and Ellen M., 4 Alfreton rd.			265 20		
house		4,500			
garage		2,500			
land 13346 ft.		1,050			
land Alfreton rd. 5496 ft.		450			
Carter, Lyndall F., 502 Highland av.	2			425	13 26
Carter, Margeannah, Great Plain av.			31 20		
land Great Plain av. 5 acres		1,000			
Carter, J., Nelson, 469 Webster st.	2				
Carter, Ralph F., 428 Webster st.	2			375	11 70
Carter, Roscoe A., 45 Alfreton rd.	2			1,400	43 68
Carter, Velma W., 4 Alfreton rd.				500	15 60
Carter, William Co., Highland av.			5,676 84	130,000	4,056 00
mill No. 1		62,000			
store house		7,000			
water tower		1,500			
garage		3,000			
house		3,450			
Highland press building		1,750			
shop		2,250			
land 160309 ft.		35,000			
store house Highland av.		3,500			
land 10560 ft.		650			
land Highland av. and Hildreth pl. lot 11 11500 ft.		1,150			
4-family house Hildreth pl.		6,500			
land 13616 ft.		950			
mill No. 2 Rosemary st.		49,000			
house Rosemary st.		600			
land 659400 ft.		2,650			
land with water privilege ¾ acre		1,000			
Carter, William, *et al.*, 45 Alfreton rd.			4,936 62		
house		14,000			
land 109750 ft.		8,750			
land Alfreton rd. lot G and H 56005 ft.		5,000			
land Dale st. cor. West st. 15600 ft.		400			
poultry houses		200			
land Dale st. (west side) 12700 ft.		300			
land Dale st. (west side) 10500 ft.		300			
land Dale st. (north side) 20999 ft.		625			
land Dale st. (east side) 11600 ft.		350			
3-family house Great Plain av. and Maple st.		7,000			
land 18681 ft.		2,800			
Carter building Highland av.		11,000			

NAME AND RESIDENCE	Tax on Poll	Value of Real Estate	Tax on Real Estate	Value Personal Estate	Tax on Personal Estate
Carter, William, *et al.—continued*					
Block 2		$10,500			
land 13904 ft.		5,575			
house Highland av.		3,200			
stable		200			
land 12720 ft.		3,175			
land Highland av. "Burr" 9448 ft.		2,350			
land Highland av. "Morton" 87409 ft.		7,000			
Brick building Highland av. and Mellen st.		8,000			
land 11711 ft.		2,925			
house Highland av. and Hunnewell st.		3,500			
stable		200			
land 9861 ft.		2,450			
factory building Hillside av.		18,000			
land 412894 ft. Hillside av.		9,000			
land Hillside av. (easterly side) 62688 ft.		8,000			
land Hillside av. cor. Sunnyside rd. 30540 ft.		900			
land Sunnyside rd. 11020 ft.		225			
land Sunnyside rd. and Avery st. 904301 ft.		2,500			
2-family house Rosemary st. and Hillside av.		2,800			
land 21780 ft. Rosemary st. and Hillside av.		550			
3-family house Rosemary st.		3,400			
2-family house		2,800			
land 23066 ft. Rosemary st.		600			
land Rosemary st. Burrage 22024 ft.		450			
land West st. Dale st. Hillside av. 1231550 ft.		3,400			
land West st. 338185 ft.		3,500			
2 club houses Hillside av.		300			
land Hillside av. 274909 ft.		2,000			
Carter, William H., 110 Greendale av.	$2		$1,070 16	$7,900	$246 48
house Central av.		2,000			
land 1172299 ft.		5,500			
house Greendale av.		3,500			
barn and poultry house		2,000			
land 35 acres		3,500			
land Greendale av. "Pope" 44.48 acres		4,650			
land Greendale av. South side 4.1168 acres		1,000			
land off Greendale av. 171396 ft.		400			
land Hahaton Field lots 1, 2, 56, 81, 87, 91, 92, 94, 45742 ft.		1,150			
house Highland av. and Hunnewell st.		2,500			
shed		150			

NAME AND RESIDENCE	Tax on Poll	Value of Real Estate	Tax on Real Estate	Value Personal Estate	Tax on Personal Estate
Carter, William H.—*continued*					
land 20910 ft.		$5,225			
land off Ryans Hill "Bancroft" 16¼ acres		900			
land Taylor st. lot 19, 25300 ft.		200			
house West st.		1,200			
barn West st.		150			
land 58680 ft.		275			
Carter, William H. and Addie M., 110 Greendale av.			$360 36		
house		8,000			
garage		900			
shed		50			
land 65340 ft.		2,600			
Carter, William H. and Horace A., Needham Heights			375 96		
land Webster st. 9 acres 11700 ft.		12,050			
Carter, William W., Great Plain av.	$2		316 68	$1,500	$46 80
house		7,000			
land 10½ acres		3,150			
Cartwright, James A., Cartwright rd.	2		182 52	650	20 28
house		2,000			
greenhouses		3,500			
land 1.2142 acre		350			
Cartwright, Walter, Cartwright rd.	2				
Cascio, Salvatore, Davenport rd.	2		105 30	750	23 40
house		2,500			
garage		50			
land 5757 ft.		225			
land Davenport rd. 15510 ft.		600			
Case, Talmadge, 1 Avery sq.	2				
Casey, Andrew J., 186 Warren st.	2			100	3 12
Casey, John J., 224 West st.	2				
Casey, Leo F., 224 West st.	2				
Casey, William F., 186 Warren st.	2				
Cassidy, Laura I., Greendale av.			146 64		
house		2,800			
poultry house		100			
land 6 acres 32528 ft.		1,200			
garage		200			
land 2 acres 7332 ft.		400			
Cassidy, Vasty E., Greendale av.			49 92		
house		1,000			
barn and outbuildings		200			
land 2 acres		400			
Cassidy, William S., Greendale av.	2				
Cassidy, William S., Jr., Greendale av.	2			400	12 48
Castanso, Antonio, 11 Howland st.	2				
Castagnetti, Delano, South st.	2				
Caswell, Jessie G., 300 Central av.			77 22		
house		2,000			
garage		50			
land 14271 ft.		425			
Catheron, Eleanor L., 1025 Webster st.				100	3 12
Catheron, Howard D., South st.	2			100	3 12

NAME AND RESIDENCE	Tax on Poll	Value of Real Estate	Tax on Real Estate	Value Personal Estate	Tax on Personal Estate
Catheron, Lewis J , South st.	$2		$59 28	$350	$10 92
land South st. lot 6, 3.767 acres		$1,900			
Catheron, Myra Hamilton, South st.			327 60		
house Dedham av.		9,000			
land 79150 ft.		1,500			
Catheron, Robert S., Dedham av.	2				
Cathie, Angus G., 269 Warren st.	2				
Cathie, Harold G., Norfolk st.	2				
Cathie, Richard, 269 Warren st.	2				
Caulford, Bert, 43 Dale st.	2				
Caulton, John, 58 Dale st.	2		72 54		
house		1,800			
shop		100			
land 14385 ft.		425			
Caunt, James W., 231 Hunnewell st.	2				
Caunt, James W., and Clara, 231 Hunnewell st.			101 40		
2-family house		1,800			
outbuildings		100			
land 44820 ft.		1,350			
Caunt, John H., Pine Grove st.	2				
Cavallaro, Rocco, Santa Mere st.	2		84 24		
house		2,500			
land 10600 ft.		200			
Cavender, Emma L., *et al*, Garden st.			157 56		
2-family house		3,500			
land 12900 ft.		1,550			
Cefolo, Antonio, 674 Central av.	2		168 48	150	4 68
house		2,100			
barn		400			
garage		400			
land 23 acres 6020 ft.		2,500			
Cefolo, John, 674 Central av.				600	18 72
Cefolo, Joseph, 674 Central av.	2			100	3 12
Cericola, Antonio, 2 Ledge st.	2				
Cericola Antonio and Rosaria, Ledge st.			68 64		
house		1,500			
garage		500			
land 13845 ft.		200			
Cericola, Michele, 2 Ledge st.	2				
Cervenka, Benjamin, Fairview ter.	2				
Chadwick, Alice M., Hillcrest rd.			77 22		
house		2,200			
garage		100			
land 5789 ft.		175			
Chadwick, James, 227 Webster st.	2				
Chadwick, James and Clara, 227 Webster st.			76 44		
house		1,800			
outbuildings		50			
land 23200 ft.		600			
Chadwick, Jesse, Hillcrest rd.	2			100	3 12
Chaffin, Walter B., Fairview rd.	2		180 96	100	3 12
house		4,000			
garage		300			
land 26262 ft.		775			
land Overlook rd. 24709 ft.		725			

NAME AND RESIDENCE	Tax on Poll	Value of Real Estate	Tax on Real Estate	Value Personal Estate	Tax on Personal Estate
Chamberlain, Everett, Fisher st.	$2				
Chamberlain, George M., Central av.	2		$227 76	$1,150	$35 88
house		$2,000			
barn		700			
garage		1,000			
piggery		200			
land 15 acres		1,200			
land Central av. 6½ acres		200			
land Pine Swamp 22¾ acres		300			
land off Great Plain av. 8 acres		1,200			
land off Great Plain av. 24½ acres		500			
Chamberlain, John, Greenwood av.	2				
Chamberlain, Julius, High Rock st.	2				
Chamberlain, Laura M., Central av.				375	11 70
Chamberlain, Roland, 75 Marked Tree rd.	2				
Chambers, George F., 169 Hunnewell st.	2				
Chambers, George F. and Alice M., Hunnewell st.			109 20		
house		2,300			
garage		100			
land 17181 ft.		1,100			
Chambers, Isaac, 76 Greendale av.	2		92 82	100	3 12
house		1,800			
stable		225			
land 24000 ft.		950			
Chambers, J. Percy, *et al*, 28 Pine Grove st.			35 10		
house		650			
land 11800 ft.		475			
Chambers, Ralph H., 334 Central av.	2		12 48	1,525	47 58
land Central av. 22250 ft.		400			
Chambers, Theodore, 44 Mellen st.	2				
Chambers, Walter G., 76 Greendale av.	2			100	3 12
Chandler, Edgar H., Ingleside rd.	2			1,100	34 32
Chandler, Edgar H. and Elsie A., Ingleside rd.			155 22		
house		4,300			
land 22515 ft.		675			
Chandler, Howland S., Great Plain av.	2			775	24 18
Chandler, John S., 711 Great Plain av.	2				
Chandler, John S. and Edith M., Great Plain av.			195 00		
house		5,000			
land 15625 ft.		1,250			
Chandler, Mable A., Great Plain av.			201 24		
house		5,000			
garage		250			
land 41696 ft.		1,200			
Chapin, Louis F., Carey pl.	2				
Chapin, Louis, Jr., Carey pl.	2			375	11 70
Chapman, David S., Charles River st.	2				

NAME AND RESIDENCE	Tax on Poll	Value of Real Estate	Tax on Real Estate	Value Personal Estate	Tax on Personal Estate
Chapman, James E., *et al*, 100 Chestnut st.			$240 24		
house		$3,400			
stable		300			
land 39300 ft.		4,000			
Chapman, E. Morton, 100 Chestnut st.	$2				
Chapman, Winthrop M., 100 Chestnut st.	2			$100	$3 12
Charles River Bleachery Co., South st.			2.652 00	84,300	2,630 16
factory buildings		50,000			
land with water privilege 15 acres 44366 ft.		35,000			
Chase, Benjamin W., 57 High st.	2				
Chase, Margaret O., 57 High st.			145 08	575	17 94
house		3,000			
garage		400			
land 30963 ft.		1,250			
Chase, Walter M., Hillcrest rd.	2				
Chatwin, James, Taylor st.	2		68 64		
house		2,000			
land lot 18, 25267 ft.		200			
Chepansky, George, 10 Highland cir.	2				
Chesley, Ethel M., Robinwood av.			93 60		
house		2,200			
garage		300			
land 53830 ft.		500			
Chesley, Lorenzo, Robinwood av.	2			100	3 12
Chiappisi, Alphonso, 151 Hillside av.	2			400	12 48
Chiappisi, Lucia, 151 Hillside av.			75 66		
land Hahaton Field lots 20, 21, 29, 11421 ft.		450			
land Hahaton Field lots 63, 64, 65, 16664 ft.		650			
land Hahaton Field lots 83 and 84, 10124 ft.		400			
land Mills rd. lot 32, 5000 ft.		200			
land Upham rd. lots 35 and 39, 13540 ft.		550			
land Sachem rd. lot 59, 4540 ft.		175			
Childs, Alfreda M., 845 Highland av.			138 06		
house		3,700			
land 6200 ft.		725			
Childs, Charles W., 845 Highland av.	2			500	15 60
Childs, Edwin W., 216 Warren st.	2			250	7 80
Childs, Edwin W., and Agnes, 216 Warren st.			176 28		
house		4,500			
land 12685 ft.		1,150			
Childs, Kenneth M., 17 Greenwood av.	2				
Chilson, Albert P., Maple av.	2		39 00		
house		1,000			
land 2732 ft.		250			
Chin, Fuch, Highland ter.	2				
Chin, Hong, Riverside st.	2				
Chin, Jim, Riverside st.	2				

NAME AND RESIDENCE	Tax on Poll	Value of Real Estate	Tax on Real Estate	Value Personal Estate	Tax on Personal Estate
Chisholm, Harold G., 855 Webster st.	$2			$175	$5 46
Christianson, Charles, *et al.*, Brookside rd.	2		$92 82		
house		$1,800			
barn and shed		800			
land 2 acres 7480 ft.		375			
Church, Clifford C., 234 Harris av.	2				
Church, Harold B., 234 Harris av.	2				
Church, Harold B., Edith M., 234 Harris av.			265 98		
house		6,500			
garage		400			
land 18000 ft.		1,625			
Cifaldo, Antonio, 6 Central av.	2			425	13 26
Cizlenski, Amy, 45 Nehoiden st.			127 92		
house Rosemary st.		700			
house Rosemary st.		500			
barn		400			
land 239300 ft.		2,500			
Cizlenski, John, 45 Nehoiden st.	2		180 96	1,000	31 20
house		3,000			
barn and sheds		1,000			
land 9 acres		1,800			
Clancy, Fannie, Wellesley av.			102 96		
house		1,800			
barn		900			
land 4½ acres		600			
Clancy, William H., Wellesley av.	2			200	6 24
Clark, Albert H., 100 Bradford st.	2			525	16 38
Clark, Albert H., and Eugenie K., 100 Bradford st.			193 44		
house		3,800			
garage		300			
land lots 14–19, 21000 ft.		2,100			
Clark, Arthur A., 32 Warren st.	2		134 16		
house		3,400			
land 10300 ft.		900			
Clark, Arthur L., 46 Pleasant st.	2			100	3 12
Clark, Arthur L. and Dorothy M., 46 Pleasant st.			131 04		
house		3,000			
poultry house		500			
land 11033 ft.		700			
Clark, Isabelle, 56 Linden st.			173 16		
2-family house		5,000			
land 7000 ft.		550			
Clark, Joseph G., 38 Dedham av.	2			100	3 12
Clark, Joseph W., 56 Linden st.	2			650	20 28
Clarke, D. W. Walter, 32 Maple st.	2				
Clarke, George K., Nehoiden st.	2		20 28	1,950	60 84
land off Central av. 4 acres		600			
land off Central av. (meadow) 1 acre		50			
Clarke, Martha A., Nehoiden st.			337 74	1,450	45 24
house		4,000			
barn and shed		900			
land 13¾ acres		4,000			
land Nehoiden st. 205970 ft.		1,925			

NAME AND RESIDENCE	Tax on Poll	Value of Real Estate	Tax on Real Estate	Value Personal Estate	Tax on Personal Estate
Clarke, Richard, 178 Chestnut st.	$2			$300	$9 36
Clarke, Richard and Mary E., 178 Chestnut st.			$118 56		
house		$2,800			
garage		100			
land 11250 ft.		900			
Cleaves, Daisy M., Willard st.			141 96		
house		4,000			
garage		150			
land 9800 ft.		400			
Cleaves, Lucius W., Willard st.	2			150	4 68
Clews, Frederick G., 129 Hunnewell st.	2		574 86		
2-family house		4,000			
land 37548 ft.		2,625			
2-family house Hillside av.		4,000			
outbuildings		100			
stable and shed		300			
land 20832 ft.		1,450			
3-family house Hunnewell st.		3,000			
house Hunnewell st.		600			
land 23560 ft.		1,175			
land West st. 10857 ft.		1,175			
Clews, James, 1 Lester st.	2				
Clews, Mary M., 46 Hillside av.			31 20		
land Webster st. 130823.5 ft.		1,000			
Clews, William M., Avery st.	2		153 66	100	3 12
house		4,200			
garage		300			
land 10650 ft.		425			
Clinger, Samuel R., 60 Mark Lee rd.	2			575	17 94
Cloran, Charles, Greendale av.	2				
Cloran, Lillian E., Greendale av.				125	3 90
Closson, Leroy E., 609 Central av.	2				
Clouten, August, Broad Meadow rd.	2				
Cloutier, Henry P., 264 Rosemary st.	2				
Cloutier, Leo A., 262 Rosemary st.	2				
Cloutier, Louis J., 262 Rosemary st.	2				
Coates, Frederick F., 4 School st.	2			1,275	39 78
Coates, Margaret F., 4 School st.			167 70		
house		4,300			
land 10800 ft.		1,075			
Coates, Samuel B., 144 Hunnewell st.	2			100	3 12
Cobb, Charles P., 63 Chestnut st.	2				
Cobb, Henry F., 63 Chestnut st.	2				
Coburn, Bertha E., Greendale av.			118 56		
house		1,800			
land 54450 ft.		2,000			
Cochrane, Elizabeth P., 872 Webster st.			241 80	175	5 46
house Webster st. and Dedham av.		5,800			
garage		500			
land 14569 ft.		1,450			
Cochrane, Philip, 872 Webster st.	2				
Cofran, Eugene K., 925 Webster st.	2				
Cofran, Nettie, 925 Webster st.			97 50	650	20 28
house		2,800			
land 10909 ft.		325			

NAME AND RESIDENCE	Tax on Poll	Value of Real Estate	Tax on Real Estate	Value Personal Estate	Tax on Personal Estate
Cohan, Abraham, Fair View ter.	$2				
Cohen, David, High Rock st.	2			$1,800	$56 16
Cohen, Lena, High Rock st.			$140 40		
house Cottage st.		$3,000			
land lots 67 to 74 inc. 64000 ft.		1,500			
Cohoon, Charles A., Dedham av.	2				
Cohoon, Samuel F., Dedham av.	2		127 92		
house		3,500			
land 26625 ft.		600			
Colburn, Anna L., 50 High st.			145 86		
house		4,000			
garage		200			
land 7200 ft.		425			
land Burnside rd. 600 ft.		50			
Colburn, Charles, 34 Oak st.	2				
Colburn, Charles and Elizabeth C., 34 Oak st.			216 84		
2-family house		5,500			
garage		300			
land 16739 ft.		1,150			
Colburn, Joseph, 50 High st.	2			100	3 12
Cole, Charles W., 53 May st.	2				
Cole, Grace H., 53 May st.			156 00		
house		3,800			
land 10,300 ft.		1,200			
Cole, James, 632 Webster st.	2			500	15 60
Cole, Wilbur W., 49 Oak st.	2		225 42		
house Walnut st.		6,000			
garage		350			
land 35100 ft.		875			
Coleman, Augustus P., Greendale av.	2				
Coleman, Augustus P., and Jeannette M., Greendale av.			93 60		
house		2,400			
garage		300			
land 10650 ft.		300			
Coleman, Charles W., Great Plain av.	2			575	17 94
Coleman, William, Melrose av.	2			125	3 90
Coleman, William and Margaret L. Melrose av.			98 28		
house		2,500			
garage		200			
land 6042 ft.		300			
land Melrose av. 3078 ft.		150			
Collins, Annie, Robinwood av.			49 92		
house		1,500			
land ½ acre		100			
Collins, Kate E., 543 Highland av.			3 12		
land Parish st. (Bowmar) lot 8, 33721 ft.		100			
Collins, Laura A., *et al.*, Pine Grove st.			50 70		
house		1,200			
land 8615 ft.		425			
Collins, Richard, Robinwood av.	2				

NAME AND RESIDENCE	Tax on Poll	Value of Real Estate	Tax on Real Estate	Value Personal Estate	Tax on Personal Estate
Collishaw, Albert E., 489 Central av.	$2		$126 36		
house		$3,000			
garage		250			
land 43700 ft.		800			
Collishaw, Albert E., Jr., 489 Central av.	2			$175	$5 46
Collishaw, William, 338 Hunnewell st.	2			575	17 94
Colter, Perlie G., 13 Union st.	2			100	3 12
Colter, William B., 56 West st.	2			100	3 12
Colton, Francis J., 323 Central av.	2				
Colton, James F., 324 Central av.	2				
Colton, Julia M., 324 Central av.			81 90		
house		2,000			
land 7614 ft.		300			
land Central av. lot 13, 8932 ft.		150			
land Central av. lot 14, 12103 ft.		175			
Compton, Percy A., 11 Gage st.	2		146 64		
house		3,500			
land 20000 ft.		1,200			
Condrin, James P. 51 Mellen st.	2				
Condrin, James P., and Julia E., 51 Mellen st.			90 48		
house		2,000			
land 9966 ft.		900			
Conley, William A., Crescent rd.	2		111 54	100	3 12
house		3,200			
poultry house		50			
land 8250 ft.		325			
Connors, W. Edward, 3 Stevens rd.	2				
Conroy, Lydia G., 31 Cleveland rd.			267 54		
house		5,000			
land 10441 ft.		1,000			
land Mt. Vernon av. 64270 ft.		2,575			
Conroy, Martin J., 259 Rosemary st.	2				
Constable, Margaret, and Tucker, Laura L., High Rock st.			187 20		
house		5,500			
land 12000 ft.		500			
Contanelli, Alfred, 32 Mills rd.	2				
Contanelli, Augusto, Mills rd.	2				
Contanelli, Augusto and Antonia, Mills rd.			106 08		
house		3,000			
land Hahaton Field lots 33, 34 10000 ft.		400			
Conte, Domenico, *et al.*, Hillside av.			274 56		
house		4,000			
garage		800			
shop		1,200			
land 30000 ft.		2,400			
land Crescent rd. 10000 ft.		400			
Conte, Omer, 30 Mills rd.	2		110 76		
house		3,000			
garage		150			
land Hahaton Field lots 30, 31, 10000 ft.		400			

NAME AND RESIDENCE	Tax on Poll	Value of Real Estate	Tax on Real Estate	Value Personal Estate	Tax on Personal Estate
Converse, Albert M., 65 Parkinson st.	$2				
Cook, Elmer, H., 20 Lincoln st.	2				
Cook, Holly H., 21 Lincoln st.	2				
Cook, James W., Central av.	2				
Cook, Lester O., 20 Lincoln st.	2				
Cook, Mary L., 1070 Great Plain av.				$100	$3 12
Cook, May, 10 Lincoln st.			$147 42		
house		$3,000			
garage		250			
land 12440 ft.		1,475			
Cook, Robert H., Marshall st.	2			375	11 70
Cook, Samuel H., Central av.	2			1,400	43 68
Cook, William A., 1070 Great Plain av.	2				
Cook, Willie H., 10 Lincoln st.	2			175	5 46
Cook, Willie H. and May, 10 Lincoln st.			280 80		
2-family house		7,000			
poultry house		200			
land 15000 ft.		1,800			
Cookson, Albert E., Jr., *et al*, Robinwood av.			88 14		
house		2,000			
land 22400 ft.		225			
land Norfolk st. 15200 ft.		600			
Cookson, Blanche K., Maple st.			105 32		
house		3,000			
land 5421 ft.		375			
Cookson, Clyde E., 80 Maple st.	2			175	5 46
Cookson, Fred A., Melrose av.	2				
Cookson, Frederick E., Melrose av.	2		117 00	275	8 58
2-family house		3,200			
land 9368 ft.		550			
Cookson, Mowry K., 57 Pickering st.	2				
Cookson, Sarah J., 18 Norfolk st.			162 24		
house		3,700			
garage		600			
land 18480 ft.		900			
Cookson, Willard B., 18 Norfolk st.	2			625	19 50
Cookson, Willard E., Melrose av.	2				
Coombs, Alice G. and Grace I., 30 Bradford st.			36 66		
land Gordon ter. and Webster st 11970 ft.		1,175			
Coombs, David W., Great Plain av.	2				
Coombs, George B., Great Plain av.	2			100	3 12
Coombs, Mary E., Great Plain av.			91 26		
house		1,300			
barn and shed		325			
land 109653 ft.		1,300			
Coon, Gerald, 15 Highland pl.	2			125	3 90
Coon, John I., 15 Highland pl.	2				
Coon, John I. and Mary A., 15 Highland pl.			109 20		
house		3,000			
land 5000 ft.		500			
Copeland, Frank B., 20 Fair Oaks Park	2			250	7 80

NAME AND RESIDENCE	Tax on Poll	Value of Real Estate	Tax on Real Estate	Value Personal Estate	Tax on Personal Estate
Copeland, Maria J., 20 Fair Oaks Park			$185 64		
house		$4,500			
land 18000 ft.		1,450			
Coppinger, Edward A., Highland av.	$2		265 98	$1,500	$46 80
house		5,000			
poultry houses		1,400			
land 212136.6 ft.		2,125			
Coppinger, John J., 308 Highland av.	2		196 56	2,950	92 04
house		3,500			
stable and garage		300			
land 63606 ft.		2,500			
Coppinger, John W., 299 Highland av.	2			150	4 68
Coppinger, Pauline, 299 Highland av.			201 24	375	11 70
house		3,300			
house		1,300			
barn and sheds		1,000			
land 83074.1 ft.		850			
Corbett, Earl, 30 Rosemary st.	2			100	3 12
Corbett, Elizabeth A., Hillcrest rd.			146 64	650	20 28
house		3,850			
garage		350			
land 16262 ft.		500			
Corbett, Warren S., Hillcrest rd.	2			250	7 80
Corcoran, Ellen W., Broad Meadow rd.			118 56		
house		3,000			
garage		100			
land 2⅛ acres		700			
Corcoran, William P., Broad Meadow rd.	2				
Corliss, Bessie C., 381 Webster st.			140 40		
house		3,800			
garage		100			
land 7822 ft.		600			
Corliss, Carl D., 381 Webster st.	2			100	3 12
Corliss, Carl D. and Bessie M., 381 Webster st.			23 40		
land Webster st. 9474 ft.		750			
Corliss, Frances B., 65 Powers st.			131 82		
house		3,800			
land 8901 ft.		425			
Corliss, Mora A., 65 Powers st.	2			800	24 96
Corrigan, Johanna, 94 Maple st.			82 68		
house		1,800			
land 21780 ft.		850			
Corrigan, Joseph, 94 Maple st.	2				
Corrigan, Michael, 94 Maple st.	2				
Cosgrove, John A., Melrose av. and Brookline st.	2			175	5 46
Cossar, Elizabeth B., 837 Great Plain av.				375	11 70
Cotler, Chester T., Fisher st.	2			100	3 12
Cotter, William H., 38 Dale st.	2		98 28		
house		2,800			
land 11976 ft.		350			

NAME AND RESIDENCE	Tax on Poll	Value of Real Estate	Tax on Real Estate	Value Personal Estate	Tax on Personal Estate
Cotton, Harvey W., off Forest st.	$2			$100	$3 12
Cottrell, Emma J., 3 Sumner st.			$139 62		
house		$4,000			
land 11792.9 ft.		475			
Cottrell, Simon G., 3 Sumner st.	2				
Coughlin, Jeremiah, 24 Reservoir st.	2				
Coughlin, Jeremiah and Mary T., 24 Reservoir st.			70 98		
house		1,800			
garage		100			
land 9194 ft.		375			
Coughlin, John B., 306 Central av.	2		74 88		
house		2,000			
land 10486 ft.		400			
Coughlin, John J., 24 Reservoir st.	2			275	8 58
Coughlin, Timothy, 28 Reservoir st.	2				
Coughlin, Mike, Webster st.	2				
Coult, Walter, 28 West st.	2		152 10		
house		3,500			
stable		300			
land 10857 ft.		1,075			
Coulter, James, 160 Nehoiden st.	2				
Coupe, Robert, 169 Hunnewell st.	2		56 16		
house Crescent rd.		1,500			
land 7500 ft.		300			
Courtenay, Lilla H., School st.			180 96		
house		4,000			
land 15000 ft.		1,800			
Courtenay, William G., 697 Webster st.	2		218 40		
house		4,300			
land 24613 ft.		2,700			
Coutts, James, 26 Marked Tree rd.	2			100	3 12
Coutts, Jeannie R. B., 26 Marked Tree rd.			159 12		
house		4,200			
garage		75			
land 11910 ft.		825			
Covell, Harvey L., 2 Pickering pl.	2				
Cowdery, Arthur B., 1263 Great av.	2			350	10 92
Cowdery, Katherine W., 1263 Great Plain av.			244 92		
house		5,800			
garage		400			
land 2¼ acres		1,200			
poultry house		400			
land 200 ft.		50			
Cowdrey, Irving H., 722 Webster st.	2		221 84	650	20 28
house		4,800			
land block 19, 11575 ft.		1,150			
land block 19 lot 4, 11600 ft.		1,160			
Coyle, James P., 36 Dedham av.	2				
Cozens, Ruth, 30 Avery st.			104 52		
house		2,875			
garage		200			
land 8654 ft.		275			
Cozens, William J., Jr., 30 Avery st.	2			425	13 26

NAME AND RESIDENCE	Tax on Poll	Value of Real Estate	Tax on Real Estate	Value Personal Estate	Tax on Personal Estate
Craft, Clara June, 48 Maple st. ...			$146 64		
house ...		$2,800			
land 23970 ft. ...		1,900			
Craft, Francis F., 48 Maple st. ...	$2				
Cragin, John Q., 849 Webster st. ..	2			$150	$4 68
Crane, James E., 13 Greenwood av.	2				
Crane, James E. and Emma B., 13 Greenwood av. ...			110 76		
house ...		3,000			
land lots 47, 48, 8960 ft. ...		550			
Crankshaw, Albert E., 52 Kimball st.	2				
Crankshaw, Albert E. and Martha O., 52 Kimball st. ...			159 12		
house ...		3,200			
poultry house ...		200			
land 61130 ft. ...		1,700			
Cranton, Benjamin W., Cedar st. ..	2		93 60		
house ...		2,800			
land 22890 ft. ...		200			
Cranton, Theodore W., Cedar st. ..	2				
Cranton, Wilson H., Cedar st.	2		123 24	100	3 12
house ...		2,300			
barn ...		150			
land 4 acres 14125 ft. ...		1,000			
land "Hurd" 2.55 acres ...		500			
Crawley, G. Waldo, 101 May st. ..	2			275	8 58
Creed, Annie L., 100 Manning st. .			212 16		
house ...		4,200			
garage ...		125			
land 9800 ft. ...		975			
land Great Plain av. 14960 ft.		1,500			
Creed, Kenneth E., 100 Manning st.	2			350	10 92
Creed, Kenneth C. and Frances B., 100 Manning st. ...			46 80		
land Webster st. 15030 ft.		1,500			
Creesy, George B., Chestnut st. ...	2			100	3 12
Creesy, George B., and Emily F., Chestnut st. ...			158 34		
house ...		3,700			
garage ...		500			
land lot 8, 19, 14500 ft. ...		875			
Crerie, Rodney, S., 63 Mayo av. ..	2			100	3 12
Crerie, Rodney S. and Carrie L., 63 Mayo av. ...			179 40		
house ...		4,500			
garage ...		400			
land 8400 ft. ...		850			
Cressy, Benjamin F. 3rd, 395 Central av. ...	2				
Crisp, Frederick M., 562 Highland av. ...	2				
Crisp, Harley E., 492 Highland av.	2		15 60	350	10 92
land off High st. 1 acre ...		500			
Crisp, Harold R., 538 Highland av.	2			175	5 46
Crisp, Oliver, 492 Highland av. ...	2			1,900	59 28
Cronin, Loretta W., 8 Walnut st. ..			102 96		
house ...		2,900			
land 5739 ft. ...		400			
Cronin, Neil J., 8 Walnut st. ...	2				

NAME AND RESIDENCE	Tax on Poll	Value of Real Estate	Tax on Real Estate	Value Personal Estate	Tax on Personal Estate
Cronin, Rose, Beech st.			$68 64		
house		$2,000			
land 8000 ft.		200			
Crooks, Wallace, Charles River st.	$2		194 22		
house		3,600			
land 35000 ft.		200			
house unfinished Charles River st.		2,000			
land Charles River st. 15075 ft.		300			
land Charles River st. 11142 ft.		125			
Crossman, Beverly Albert, Rivard rd.	2			$675	$21 06
Crossman, Caroline, 73 Dedham av.			164 58		
house		3,500			
garage		100			
land 10535 ft.		1,675			
Crossman, Edgar A., 73 Dedham av.	2			600	18 72
Crossman, Edgar A. and Caroline 73 Dedham av.			52 26		
land 10458 ft. Dedham av.		1,675			
Crossman, Howard A., 859 Highland av.	2		131 04	1,825	56 94
land Harris av. and Fair Oaks Park 7227 ft.		1,075			
land pt. lots 23, 24, 25 Fair Oaks Park 16354 ft.		2,450			
land Park av. lot 33, 33825 ft.		675			
Crossman, Howard A. Co., Chapel st.			851 76		
house Highland av.		6,500			
stable		1,000			
garage		1,500			
land Block 12, 22620 ft.		4,500			
hay barn and shed, Highland av.		1,800			
grain elevator Chapel st.		9,000			
land 4152 ft.		3,000			
Crossman, Margaret G., 859 Highland av.				2,950	92 04
Crossman, Mary M., 155 Warren st.			221 52		
2-family house 138 Warren st.		5,000			
land 16224 ft.		2,100			
Crossman, Thomas J., 155 Warren st.	2		323 70	500	15 60
house		5,000			
carriage house and stable		825			
land 15000 ft.		1,950			
land Harris av. lots 4, 6, 7, 8, 9, 10, 11, 12, 13, 14, 15, 16, 17, 18, 19, 20, 189949 ft.		2,600			
Crossman, Thomas J., Jr., 47 Maple st.	2				
Crossman, T. J. Co., Inc., Great Plain av.			219 18		
store building		3,500			
land 3525 ft.		3,525			
Crothers, Albert, 332 Hillside av.	2			100	3 12
Crowell, E. Ashley, 35 Grant st.	2			475	14 82

NAME AND RESIDENCE	Tax on Poll	Value of Real Estate	Tax on Real Estate	Value Personal Estate	Tax on Personal Estate
Crowell, E. Ashley and Lisbeth, 35 Grant st.			$176 28		
house		$3,600			
garage		350			
poultry house		200			
land 15000 ft.		1,500			
Crowell, Georgia A., Cedar pl.			101 40		
house		2,500			
garage		300			
land 9660 ft.		450			
Crowell, Nathan T., 10 Cedar pl.	$2			$100	$3 12
Crowell, Orlando G., 37 Linden st.	2		110 76		
house		2,800			
land 8308 ft.		750			
Crowell, Ralph N., Carey pl.	2		566 28	100	3 12
house		7,500			
garage		500			
land 12267 ft.		1,225			
house Highland av. and Carey pl.		7,500			
garage		400			
land 10500 ft.		1,025			
Crowley, Florance M., Daly pl.	2			175	5 46
Crowley, Florance J., 37 Central av.	2				
Crowley, Joanna, *et al.*, 25 Central av.			71 76		
land Reservoir st. 2 acres		800			
land Sherman st. 11 acres		1,500			
Crowley, John, 37 Central av.	2				
Crowley, Mary E., 25 Central av.			309 66		
house		1,500			
barn and shed		300			
land ½ acre		725			
barn Central av.		1,200			
land ¼ acre		400			
house 37 Central av.		2,200			
house 37 River av.		2,200			
land 43542 ft.		1,400			
Crowley, Mattias S., 25 Central av.	2				
Crowley, William P. 25 Central av.	2		14 04	700	21 84
land off Cedar st. 4½ acres		450			
Cuddy, James, Moseley av.	2			100	3 12
Cuddy, Josephine, Moseley av.			114 66		
store building		3,000			
land 24570 ft.		250			
land Moseley av. 1¼ acres		275			
land Charles River st. ⅓ acre		150			
Cummings, Jennie B., *et al.*, Hillside av.			98 28		
house half		2,500			
garage		200			
land 5528 ft.		450			
Curran, Joseph, Oak st. pl.	2			100	3 12
Curran, Joseph and Beulah A., Oak st.			90 48		
house		2,500			
land 7725 ft.		400			
Curren, Arthur G., 756 Webster st.	2			350	10 92

NAME AND RESIDENCE	Tax on Poll	Value of Real Estate	Tax on Real Estate	Value Personal Estate	Tax on Personal Estate
Curren, Ethel W., 756 Webster st. .			$174 72		
house		$4,200			
garage		300			
land 10905 ft.		1,100			
Curtin, Robert, High Rock st.	$2				
Cushman, Ernest F., 43 Grant st. .	2			$100	$3 12
Cushman, Frank H., 258 Harris av.	2			575	17 94
Cushman, Frank H. and Ida B., 258 Harris av.			198 90		
house		5,000			
garage		300			
land 10842 ft.		1,075			
Cushman, Heloise H., 43 Grant st.			212 16		
house		4,600			
garage		700			
land 15000 ft.		1,500			
Cutler, Horace W., 50 Pine Grove st.	2		11 70		
land Pine Grove st. lot 2, 3, 19276 ft.		375			
Cutler, Horace W., Jr., 50 Pine Grove st.	2				
Cutler, Leslie B., South st.			1,238 64	3,500	109 20
house		30,000			
stable		2,500			
land 36.4 acres		7,200			
Cutler, Marion, 50 Pine Grove st. .			1 56		
land Lakin st. 15980 ft.		50			
Cutler, Raymond, 9 Dale st.	2				
Cutler, Roger W., South st.	2			2,725	85 02
Cutler, Sarah E., 50 Pine Grove st..			95 16		
house		2,700			
land 9791 ft.		350			
Czezus, John, 13 Highland av.	2				
Dailey, Edward E., 349 Webster st.	2		599 82	19,150	597 48
box factory Hillside av.		18,000			
land 22713 ft.		1,225			
Dailey, Harold O., 80 Greendale av.	2			650	20 28
Dalitka, Alexander, 9 Highland cir.	2				
Dalitka, Charles, 9 Highland cir. ..	2				
Dallachie, James, 242 Central av. .	2			525	16 38
Dallachie, James, Jr., 10 Webster st.	2		121 68	125	3 90
house		3,200			
garage		400			
land 14550 ft.		300			
Dallachie, Margaret, 242 Central av.			227 76		
house		2,000			
barn and shed		800			
land 41 acres 7230 ft.		4,500			
Dallachie, Matthew B., 39 Rosemary st.	2			100	3 12
Dallachie, Matthew B., and Emma L. 39 Rosemary st.			188 76		
house		2,800			
stable		750			
land 2 acres 20544 ft.		2,500			
Dalrymple, George, 59 Norfolk st. .	2		131 04	175	5 46
house		2,800			
garage		500			

NAME AND RESIDENCE	Tax on Poll	Value of Real Estate	Tax on Real Estate	Value Personal Estate	Tax on Personal Estate
Dalrymple, George—*continued*					
land 8220 ft.		$425			
land Norfolk st. 9688 ft.		475			
Daly, Catherine, 29 Central av.			$92 04		
house		2,500			
garage		150			
land 4733 ft.		300			
Daly, Edward, 45 Central av.	$2		99 84		
house		2,700			
land 5000 ft.		300			
land River Park Block B. Sec. 1 lot 18, 19, 10000 ft.		200			
Daly, Edward A., 45 Central av.	2			$125	$3 90
Daly, Edward, and Vara, Leonard, Central av.			3 12		
land ½ acre Central av.		100			
Daly, Francis A., 29 Central av.	2				
Daly, Howard E., 29 Central av.	2			1,250	39 00
Daly, James F., 29 Central av.	2				
Daly, James J., 29 Central av.	2			650	20 28
Daly, John, 45 Central av.	2			100	3 12
Daly, Mary A., 45 Central av.			60 84		
house off Reservoir st.		500			
stable		50			
land 4a 22 rds. 6000 ft.		1,000			
garage		200			
land Block B Sec. 1, lot 10, 5700 ft.		200			
Daly, Thomas F., 29 Central av.	2			175	5 46
Damon, William E., 1 Lester st.	2			100	3 12
Danforth, Frederick, 568 Highland av.	2			125	3 90
Daniels, John E., 264 Harris av.	2				
Daniels, Margaret A., Harris av.			258 18	425	13 26
house		7,000			
garage half		250			
land 10295 ft.		1,025			
Darrah, James H., 837 Great Plain av.	2				
Davidson, Earl, 126 Warren st.	2				
Davidson, Harold W., 120 Warren st.	2				
Davidson, James H., 126 Warren st.	2			100	3 12
Davis, Albert J., Chestnut st.	2		197 34	1,350	42 12
house		5,000			
garage		650			
land 9632 ft.		675			
Davis, Albert W., 137 Chestnut st.	2		156 00		
house		3,550			
land 14570 ft.		1,450			
Davis, Alice C., 62 Bradford st.			173 94		
house		4,500			
land 9800 ft.		1,075			
Davis, Edith Ilsley, *et al*, 114 Bradford st.			237 12		
house		5,000			
garage		500			
land 27234 ft.		2,100			

NAME AND RESIDENCE	Tax on Poll	Value of Real Estate	Tax on Real Estate	Value Personal Estate	Tax on Personal Estate
Davis, Eunice W., 813 Great Plain av.			$171 60		
house		$3,800			
land 15860 ft.		1,700			
Davis, James F., 26½ High st.	$2				
Davis, John C., 69 Grant st.	2			$125	$3 90
Davis, John C., Jr., 69 Grant st.	2			125	3 90
Davis, Joseph E., 813 Great Plain av.	2				
Davis, Joseph I., 114 Bradford st.	2			100	3 12
Davis, Mabel M., 69 Grant st.			184 08		
house		4,800			
land 11000 ft.		1,100			
Davis, Samuel A., 62 Bradford st.	2				
Davis, Theodore, 26 Maple st.	2				
Davison, Rebecca L., 14 Bradford st.			143 52		
house		3,200			
land 14000 ft.		1,400			
Davison, Stephen, 14 Bradford st.	2				
Dawson, Irving, 314 Webster st.	2				
Dawson, Leonard, 314 Webster st.	2		156 00		
house		3,600			
land 28240 ft.		1,400			
Day, Annie M., Charles River st.			97 50	175	5 46
house and barn		2,500			
land 21482 ft.		625			
Day, Charles A., Charles River st.	2				
Day, George F., Marked Tree rd.	2			325	10 14
Day, John R., 40 Oak st.	2		124 80	500	15 60
house		3,200			
garage		400			
land 6900 ft.		400			
Day, Mary C., Marked Tree rd.			189 54		
house		4,000			
house		300			
land 44700 ft.		1,775			
Day, William J., 311 Nehoiden st.	2			400	12 48
Day, William J., and Mable W., 311 Nehoiden st.			242 58		
house		6,300			
garage		300			
land lot 13, 9901 ft.		1,175			
Dearing, John, Great Plain av.	2		119 34	275	8 58
house		3,000			
garage		350			
land 6875 ft.		475			
Decatur, Ralph G., 58 Parkinson st.	2			575	17 94
Deddo, Michael, Hampton av. off Central av.	2		68 64	20	63
house		1,200			
barn		200			
land River Park Sec. 1, lot 6, 4000 ft.		200			
land River Park 21780 ft.		600			
De Doming, Charles C., Charles st.	2		12 48		
house		300			
land lots 23, 24, 21280 ft.		100			
De Doming, Elmer, Charles st.	2				

NAME AND RESIDENCE	Tax on Poll	Value of Real Estate	Tax on Real Estate	Value Personal Estate	Tax on Personal Estate
De Doming, Howard, Charles st.	$2				
De Doming, Rene, Charles st.	2				
De Fazio, Dominico, 17 Howland st.	2				
DeFazio, Catherine, 17 Howland st.			$78 00		
house		$2,000			
land 21500 ft.		500			
De Lue, Frederick S., Great Plain av.	2		639 60		
house		4,000			
stable and sheds		500			
land 9½ acres		16,000			
Dempsey, Plinn D., 211 Warren st.	2		126 36		
house		3,200			
land 12000 ft.		850			
Deneen, John W., 39 Pine Grove st.				$100	$3 12
Deneen, Michael E., 39 Pine Grove st.	2		120 12		
house		3,500			
land 6278 ft.		350			
Denner, Bertha M., Prince st.			193 44		
house		5,800			
land 6800 ft.		400			
Denner, Herbert J., Prince st.	2				
Dennie, John M., 57 Grant st.	2			100	3 12
Dennie, Robert, 183 Nehoiden st.	2			250	7 80
Denning, John W., 70 Reservoir st.	2				
Denning, Timothy, *et al.*, Reservoir st.			68 64		
house		1,000			
land 3 acres		1,200			
Dennis, Wallace C., 188 Hunnewell st.	2			650	20 28
Depolo, Charles, Booth st.	2				
Depolo, Joseph, Booth st.	2		84 24	50	1 56
house		2,300			
barn		200			
land 48000 ft.		200			
Derderian, Garabed, 20 Highland av.	2				
Derenzo, Joseph, 213 Hunnewell st.	2		121 68	375	11 70
house		2,000			
garage		500			
land 45045 ft.		1,400			
DeRinzo, Louis, 30 Central av.	2				
DeRinzo, Louis and Angelaroso, 30 Central av.			68 64		
house		1,700			
land 11000 ft.		500			
Dermangian, Michael, 9 Riverside st.	2				
Dermody, Frank, South st.	2				
Deroo, Frank B., 202 Warren st.	2		156 00		
house		3,500			
garage		200			
land 14540 ft.		1,300			
Derwinski, Ignatius, 75 Highland av.	2			150	4 68
Derwinski, Martin, 75 Highland av.	2		113 10		
house		3,000			
land 12960 ft.		400			

NAME AND RESIDENCE	Tax on Poll	Value of Real Estate	Tax on Real Estate	Value Personal Estate	Tax on Personal Estate
Derwinski, Martin—*continued*					
land Fremont Pk. lot 107, 4000 ft.		$125			
land Fremont Pk. lot 128, 4375 ft.		100			
Derwinski, Nicholas, 395 Central av.	$2				
Derwinski, Sophie, 75 Highland av.			$11 70		
land Fremont Pk. lot 102, 5240 ft.		200			
land Fremont Pk. lot 103, 5528 ft.		175			
DeSantis, Enrico, 528 Central av.	2				
Desmond, William D. off Great Plain av.	2			$625	$19 50
Desmond, William D., and Jennie L. off Great Plain av.			95 16		
house		2,700			
land 19800 ft.		350			
Devine, Elbridge D., 8 Cedar pl.	2				
Devine, Nellie T., Cedar pl.			300 30		
house		3,800			
land 19400 ft.		750			
house Cross st. and Chestnut pl.		4,500			
land 11650 ft.		575			
Dewyer, Rexford Henry, Greenwood av.	2		135 72		
house		4,000			
land 5885 ft.		350			
Diedering, William, South st.	2				
Diedering, William and Ethel L., South st.			62 40		
house		1,700			
land 6000 ft.		300			
DiFazio, Charles, 109 Hunnewell st.	2				
DiFazio, Dominico, 201 Hunnewell st.	2				
DiFazio, Frank, 109 Hunnewell st.	2			1,250	39 00
DiFazio, Mary, 115 Hunnewell st.			336 18		
house		2,500			
garage and stable		400			
store and tenement		3,500			
store and tenement		2,800			
land 15614 ft.		1,575			
DiGiorgio, Michael, 385 Highland av.	2				
DiGiorgio, Michael and Josephine, 385 Highland av.			138 84		
2-family house		3,500			
land 19028 ft.		950			
Digney, George R., 285 Hunnewell st.	2		71 76		
house		1,900			
land 6930 ft.		400			
Digney, John, 178 Chestnut st.	2				
Dik, Edward B., 19 May st.	2		226 20	725	22 62
house		5,000			
garage		500			
land 16000 ft.		1,750			

NAME AND RESIDENCE	Tax on Poll	Value of Real Estate	Tax on Real Estate	Value Personal Estate	Tax on Personal Estate
Dik, Willard, 897 Highland av.	$2				
D'Leo, Joe, 681 Central av.	2				
Dinneen, Joseph F., 183 Chestnut st.	2				
Dinsmore, Alton F., 15 Gibson st.	2		$143 52	$150	$4 68
house		$3,500			
garage		300			
land 20570 ft.		800			
Doane, Laura G., Hillcrest rd.			95 94	375	11 70
house		2,800			
land 8038 ft.		275			
Doane, Willard E., Hillcrest rd.	2		859 56	100	3 12
house Prince st. and Great Plain av. lot 4		5,800			
house unfinished lot 5		3,500			
house unfinished lot 6		3,500			
house unfinished lot 7		2,500			
land 2.08 acres 11898 ft.		5,250			
land Prince st. 172770 ft.		7,000			
Dodge, Charles E., 6 Marked Tree rd.	2				
Dodge, Flora E., 27 Maple st.			172 38		
house		4,000			
garage		200			
land 11550 ft.		1,325			
Dodge, Harry L., 27 Maple st.	2				
Dodge, Herbert L., 27 Maple st.	2			875	27 30
Dodge, Wendell P. Rybury Hill Way	2		39 00	100	3 12
house Rybury Hill Way		1,000			
land 24490 ft.		250			
Dodson, Jessie M., Reservoir av.			96 72	375	11 70
house		2,500			
poultry house		100			
garage		50			
land 1 acre		450			
Does, Charles H., Prince st.	2			375	11 70
Does, Charles H. and Lillian, Prince st.			212 16		
house		5,800			
garage		350			
land 9350 ft.		650			
Doginis, John, 13 Highland ter.	2				
Doherty, Harry F., 53 Norfolk st.	2				
Doherty, Helene, 53 Norfolk st.			114 66		
house		3,000			
poultry houses		150			
land 10771 ft.		525			
Dolan, Robert, Fisher st.	2				
Doll, John A., 1030 Great Plain av.	2				
Domico, Guy, 18 Howland st.	2				
Domorod, Henry, 3 Highland cir.	2				
Donahue, Cecelia J., 3 Marshall st.			137 28		
house		3,000			
land 20000 ft.		1,400			
Donahue, Charles M., 3 Marshall st.	2			125	3 90

NAME AND RESIDENCE	Tax on Poll	Value of Real Estate	Tax on Real Estate	Value Personal Estate	Tax on Personal Estate
Donahue, Fred L., 37 Kimball st.	$2		$118 56	$175	$5 46
house		$3,200			
garage		150			
land 6300 ft.		450			
Donald, Alexander, 584 Central av.	2			325	10 14
Donald, Alexander and Annie E., 584 Central av.			152 88		
2-family house		3,000			
house		1,000			
outbuildings		100			
land 148200 ft.		800			
Donald, Alexander, 237 Hillside av.	2				
Donald, Janet P. H., Hemlock st.			107 64		
house		3,000			
garage		150			
land 7800 ft.		300			
Donald, Thomas, Hemlock st.	2			675	21 06
Donald, Thomas, 20 High Rock st.	2			275	8 58
Donald, Thomas H. and Harriet P., High Rock st.			10 14		
land Melrose av. 6875 ft.		325			
Donate, Sarah I., Gibson st.			113 10		
house		3,300			
land 8250 ft.		325			
Donatelly, Ciro, 179 Hunnewell st.	2			100	3 12
Donatelly, Violet, 179 Hunnewell st.				250	7 80
Donati, Bono L., Brookside rd.	2			100	3 12
Donati, Edward L., 17 Union st.	2			100	3 12
Donati, Mary M., 17 Union st.			12 48		
land Crescent rd. 10300 ft.		400			
Donnellan, Thomas, 40 Dedham av.	2				
Donavan, Anna L., Marked Tree rd.			171 60		
house		3,500			
land 3.51 acres		2,000			
Donavan, Patrick, 13 Chapel st.	2				
Doonan, Charles A., 26 Sherman st.	2				
Doran, Bridget, Central av.			124 80		
house		3,500			
land 80812 ft.		500			
Doran, Edward, 19 Highland pl.	2				
Doran, John, 19 Highland pl.	2				
Doran, Lanty, Central av.	2				
Doucette, John M., Great Plain av.	2			125	3 90
Douglas, James, 3 Greenough st.	2				
Douglas, Keith, 3 Greenough st.	2		7 80		
land Avery st. 8190 ft.		250			
Douglas, William P., 3 Greenough st.	2			375	11 70
Doveika, Stevis, 3 Highland circle	2				
Dow, Etta Willard, 831 Great Plain av.			224 64		
house		5,200			
garage		200			
land 15616.5 ft.		1,800			
Dow, Henry A. T., 831 Great Plain av.	2			300	9 36
Dow, Henry Kenneth, 831 Great Plain av.	2				
Dowick, Adam, 10 Highland av.	2			200	6 24

NAME AND RESIDENCE	Tax on Poll	Value of Real Estate	Tax on Real Estate	Value Personal Estate	Tax on Personal Estate
Downer, Edith K., 911 Webster st.			$143 52		
house		$3,300			
outbuildings		300			
land 33816 ft.		1,000			
Downer, Moses, 911 Webster st.	$2			$250	$7 80
Downer, Robert, 911 Webster st.	2			100	3 12
Downs, George A., 75 Pickering st.	2				
Downs, William, South st.	2				
Doyle, James F., 35 Central av.	2			100	3 12
Doyle, James F. and Martha L., 35 Central av.			114 66		
house		3,000			
garage		100			
land 8199 ft.		575			
Doyle, William, 259 Rosemary st.	2				
Doyle, Winifred off Rosemary st.			99 84		
house		1,000			
land 25957 ft.		400			
house		1,200			
land 24142 ft.		600			
Drew, Ellias, Fisher st.	2				
Driggs, James E., 17 Central av.	2			175	5 46
Drinkwater, John B., 26 Maple st.	2				
Dubois, Norman A., 1144 Great Plain av.	2			125	3 90
Dubois, Theresa H., 1144 Great Plain av.			237 12		
house		4,000			
garage		300			
land 33300 ft.		3,300			
Dugan, Marion A., Lawton rd.			165 36		
house		5,000			
land 7500 ft.		300			
Dumbrack, Archie, 3 Sumner st.	2				
Dunbar, Eddie, 1 Daly pl.	2				
Dunn, Francis DeM., *et al.*, 145 Warren st.			109 20		
house		2,500			
outbuildings		100			
land 11350 ft.		900			
Duran, Edward, 18 Linden st.	2				
Durant, Burt, 481 Central av.	2				
Durbin, Catherine A., 85 Chestnut st.			157 56		
house		3,600			
land 12153 ft.		1,450			
Durbin, George L., 11 Oak st.	2				
Durbin, John F., 85 Chestnut st.	2		135 72		
house 11 Oak st.		3,500			
land 10700 ft.		850			
Durbin, John W., 85 Chestnut st.	2				
Durham, John A., 1 Greenough st.	2				
Durham, John A. and Elizabeth, 1 Greenough st.			131 04		
2-family house		3,800			
garage		100			
land 7750 ft.		300			
Durkee, Clarence W., 51 Marked Tree rd.	2				

NAME AND RESIDENCE	Tax on Poll	Value of Real Estate	Tax on Real Estate	Value Personal Estate	Tax on Personal Estate
Durkee, Clarence W. and Gertrude E., Marked Tree rd.			$126 36		
house		$3,200			
land 12000 ft.		850			
Duvall, Albert E., 257 Rosemary st.	$2				
Duvall, George W., 198 Hillside av.	2				
Duvall, James E., 257 Rosemary st.	2				
Duvall, John E., 257 Rosemary st.	2				
Eames, Bertha M., 821 Great Plain av.			202 80		
house		4,300			
garage		100			
land 21806 ft.		2,100			
Eames, Haller B., 821 Great Plain av.	2			$1,000	$31 20
Earle, Garnet W., 14 Bradford st.	2			275	8 58
Earle, James G., 128 Warren st.	2				
Eastman, Harold F., 39 Stevens rd.	2				
Eastman, Harold F. and Helen M., 39 Stevens rd.			184 08		
house		5,000			
garage		350			
land 7980 ft.		550			
Eastwood, Jennie, Highland av.			21 84		
land Hahaton Field lots 9, 10, and 40, 14600 ft.		700			
Eastwood, Julia A., Highland av.			35 88		
land Prospect Hill pt. lot 4, 10210 ft.		400			
land Prospect Hill pt. lot 12, 6695 ft.		150			
land Prospect Hill pt. lot 14, 9000 ft.		225			
land Prospect Hill pt. lot 17, 8194 ft.		200			
land Prospect Hill pt. lot 18, 9400 ft.		175			
Eaton, Alger E., 120 Warren st.	2		358 80	6,565	204 83
land Chestnut st. 559639 ft.		11,500			
Eaton, Chester, 120 Warren st.	2				
Eaton, Edith E., 120 Warren st.			577 20		
house		4,700			
land 16332 ft.		2,125			
garage, stable, shop and sheds		7,000			
land Garden st. 21300 ft.		4,675			
Eaton, Florence E., 1051 Great Plain av.			198 12		
house		4,700			
land 11050 ft.		1,650			
Eaton H. Harris, Great Plain av.	2		427 44	175	5 46
house		2,600			
barn and shed		600			
land 12 acres		9,000			
land Prince st. 75552 ft.		1,500			
Eaton, Lawrence E., 120 Warren st.	2				
Eaton, William F., 54 Garden st.	2				
Edgar, William W., 207 Webster st.	2			400	12 48

NAME AND RESIDENCE	Tax on Poll	Value of Real Estate	Tax on Real Estate	Value Personal Estate	Tax on Personal Estate
Edgar, William W. and Eva F., 207 Webster st.			$106 08		
house		$2,800			
land 4272 ft.		300			
land Webster st. 5265 ft.		300			
Edwards, Angus, 33 Linden st.	$2				
Edwards, John T., 29 High st.	2		129 48		
house		3,300			
shed and poultry house		200			
land "Bowen" lot 31, 13400 ft.		650			
Edwards, Theodore W., 33 Linden st.	2				
Egan, Alice C., 1070 Great Plain av.				$350	$10 92
Egan, Delia V., 481 Central av.				175	5 46
Egan, Patrick, *et al.*, 481 Central av.			85 80		
house		2,000			
garage		150			
land 43700 ft.		600			
Egan, Wallace J., 126 Warren st.	2				
Eichler, Edward J., 53 Powers st.	2			275	8 58
Eichler, Jennie G., 53 Powers st.			132 60		
house		3,800			
land Block 21 9100 ft.		450			
Eichler, Ralph C., 53 Powers st.	2			450	14 04
Elder, Walter G., Marked Tree rd.	2		124 02	600	18 72
house		3,000			
poultry house		150			
land 22900 ft.		825			
Eldridge, Alonzo F., 33 Linden st.	2				
Eldridge, Harold F., 33 Linden st.	2			125	3 90
Eldridge, Harrison, 50 Pleasant st.	2				
Eldridge, Judith R., 50 Pleasant st.			134 16		
house		3,600			
land 17160 ft.		700			
Eldridge, William, 68 Grant st.	2		127 14	325	10 14
house		2,800			
garage		50			
land 16500 ft.		1,225			
Eldridge, William H., 33 Linden st.	2			250	7 80
Elkerton, William, Grove st.	2			175	5 46
Elliott, R. Cleveland, 223 Hillside av.	2				
Elliott, Harold C., 25 Mayo av.	2			350	10 92
Elliott, Margaret E., 25 Mayo av.			148 98		
house		3,600			
garage		300			
land 8750 ft.		875			
Elliott, Reuben S., Harris av.	2		184 08		
house		5,200			
land lots 27 and 28, 20000 ft.		700			
Ellis, Warren H., 602 Webster st.	2			425	13 26
Ellis, Warren H. and Rachel J., 602 Webster st.			110 76		
house		2,800			
garage		100			
land 9362 ft.		650			
Ellis, William E., 57 Chestnut st.	2		316 68		
house 126 Warren st.		5,200			
house		2,700			
garage		150			
land 16309 ft.		2,100			

NAME AND RESIDENCE	Tax on Poll	Value of Real Estate	Tax on Real Estate	Value Personal Estate	Tax on Personal Estate
Ellsworth, Lawrence E., Great Plain av.	$2				
Emerson, Alena G., Nehoiden st.			$129 48		
house		$3,300			
land 43730 ft.		850			
Emery, Melvin H., 79 Pickering pl.	2				
Emery, Russell L., 2 Pickering pl.	2				
Enman, Charles E., off Brookline st.	2				
Enman, George J., off Brookline st.	2			$100	$3 12
Enterprise Knitting Co., 67 Greendale av., Edgar Stanley, Treas.				1,000	31 20
deEpagnier, Melvina, 46 Hillside av.			93 60		
house		2,300			
stable		200			
land 10080 ft.		500			
Ernest, Frederick C., Ridgeway av.	2		163 80	435	13 58
house		4,000			
land 31486.23 ft.		1,250			
Erskine, Janet L., 46 Crescent rd.			66 30		
house		1,500			
shop		200			
land 22005 ft.		425			
Erskine, Joseph F., 46 Crescent rd.	2			125	3 90
Eustis, Astrid, 53 Linden st.			131 04		
house		3,300			
garage		200			
land 8250 ft.		700			
Eustis, William N., 53 Linden st.	2				
Evans, Isadore, 574 Highland av.	2				
Evens, Charles, *et al.*, 167 Hillside av.			311 22		
house		5,500			
land 11000 ft.		875			
2-family house 175 Hillside av.		3,000			
garage		100			
land 5600 ft.		500			
Evens, George E., 649 Highland av.	2		432 12	1,600	49 92
house		5,000			
land lot 9, 10500 ft.		1,150			
garage Mellen st.		6,500			
land 8085 ft.		1,200			
Evens, Jessie L., Fairview ter.			53 04		
house		1,500			
land 5750 ft.		200			
Everson, Allen R., 63 West st.	2				
Everson, Robert, 63 West st.	2				
Ewaskov, George, 36 Highland av.	2				
Fairbanks, Eugene E., 9 Cedar pl.	2				
Fairbanks, Harold J., 9 Cedar pl.	2				
Fairbanks, Melvin R., 1 Melrose av.	2				
Fairbanks, Sadie E., 9 Cedar pl.				250	7 80
Fair Oaks Trust, Harry H. Bruns, trustee			89 70		
land Fair Oaks Park "Ayer" 7964 ft.		475			
land Fair Oaks Park and Kingsbury st. lots 19 and 24 pt. 25 34204 ft.		2,400			

NAME AND RESIDENCE	Tax on Poll	Value of Real Estate	Tax on Real Estate	Value Personal Estate	Tax on Personal Estate
Fairweather, Walter H., Curve st.	$2		$158 34		
house		$4,500			
garage		300			
land lot 10 pt. lot 9, 11240 ft.		275			
Falbro, Vincenzo, 37 Howland st.	2				
Fales, Raymond D., Lawton rd.	2			$375	$11 70
Fales, Raymond D. and Lucille K., Lawton rd.			162 24		
house		4,200			
garage		500			
land lot 4, pt. lot 5, 12615 ft.		500			
Falvey, Daniel L., 547 Highland av.	2				
Falvey, Thomas M., 187 Chestnut st.	2		330 72		
house		3,400			
2-family house		4,200			
land 109000 ft.		3,000			
Fanning, Fred L., 899 Webster st.	2				
Fanning, Philip H., *et al.*, 899 Webster st.			157 56		
house		1,200			
station		1,200			
stable		150			
land 81175 ft.		2,500			
Farley, J. Wells, South st.	2		1,065 48	6,400	199 68
house and garage		27,000			
land 11 acres 32475 ft.		3,650			
house		3,000			
land 5 acres		500			
Farnham, Arthur E., Fairview rd.	2		103 74		
house		2,800			
garage		150			
land 9232 ft.		375			
Farnham, Charles H., 809 Webster st.	$2		225 42	525	16 38
house		4,500			
garage		200			
land lot 5, pt. lot 6, 12964 ft.		1,500			
land Edgewood st. "Spear" 12862 ft.		250			
land Washington av. 39205 ft.		775			
Farnham, Charles H., Edgewood st.	2		135 72		
house		4,200			
land 7485 ft.		150			
Farnham, Maria L., Edgewood st.			7 02		
land Edgewood st. 10605 ft.		225			
Farnham, Roberta B., Fairview rd.				100	3 12
Farrand, Alice E., Crescent rd.			138 84		
house West st. and Crescent rd.		3,800			
land 8333.5 ft.		650			
Farrand, John T., Crescent rd.	2				
Farrant, H. J., Cartwright rd.	2				
Farrington, Caroline, South st.				800	24 96
Farrington, Preston M., South st.	2				
Farrington, Robert I., South st.	2			11,200	349 44
Farrington, Robert I. and Caroline B., South st.			848 64		
house		18,000			
stable		5,000			
land 6 acres		2,700			
land South st. lots 26, 27, 65, and 66, 82204 ft.		1,500			

NAME AND RESIDENCE	Tax on Poll	Value of Real Estate	Tax on Real Estate	Value Personal Estate	Tax on Personal Estate
Farrow, Flora M., Webster st.			$35 88		
house		$1,000			
land 4377.5 ft.		150			
Farrow, Robert, Webster st. $2					
Farwell, Isabelle F., 30 Norfolk st. .			117 00		
house		3,000			
land 15200 ft.		750			
Farwell, Joseph W., 30 Norfolk st. . 2				$275	$8 58
Faulkner, Marie, 677 Central av. ..			88 92		
house		1,800			
poultry house.....		100			
land 66200 ft.		450			
land Central av. 60000 ft.		500			
Faulkner, William, 677 Central av. 2				1,600	49 92
Faust, Herman O., 270 Webster st. 2					
Faust, Rudolph and Hermine, 270 Webster st.....			246 48		
2-family house		2,500			
garage		400			
land 121194 ft.		5,000			
Faust, Rudolph, 270 Webster st. .. 2					
Ferran, George H., 443 Webster st.. 2				550	17 16
Ferran, Hubert G., 443 Webster st.. 2			372 82		
house		3,800			
shed		100			
2-family house		5,200			
garage		500			
land 25400 ft.		1,750			
land Webster st. 12970 ft.....		600			
Ferrara, James, 528 Central av. ... 2					
Ferrara, Leonardo, 532 Central av. 2					
Ferrara, Michele, 532 Central av. .. 2			86 58		
house		1,800			
barn.....		600			
land 18349 ft.		375			
Ferrara, Rocco, 52 Maple st. 2				425	13 26
Ferrara, Vincenzo, Central av.....			54 60		
house		1,000			
barn.....		200			
shed		150			
land 19500 ft.		400			
Ferri, Giuseppe, Upham rd. 2				275	8 58
Ferson, Frederick P., Broad Meadow rd. 2					
Fewkes, George A., 57 Linden st. .. 2					
Fewkes, Therese K., 57 Linden st. .			127 14		
house		3,300			
land lots 16 and 17, 8722 ft. ..		775			
Ficcardi, Augusto, 28 Central av. .. 2					
Ficcardi, John, 293 Hunnewell st. . 2			81 12		
house		2,000			
garage		100			
land 21780 ft.		500			
Fillebrown, Charles A., 25 Chapel st. 2					
Filipetti, Augusto, Brookline st..... 2			74 88		
house		2,000			
garage		200			
land 17435 ft.		200			

NAME AND RESIDENCE	Tax on Poll	Value of Real Estate	Tax on Real Estate	Value Personal Estate	Tax on Personal Estate
Finneran, Patrick, Greendale av.	$2				
Finnigan, David H., 236 Hillside av.	2		$1 56	$425	$13 26
land Lakin st. lot 29, 24320 ft.		$50			
Finnigan, Thomas, 236 Hillside rd.	2				
Fiorentino, Frank, 18 Howland st.	2				
First Baptist Church, 928 Great Plain av.			193 44		
house		4,600			
land 6400 ft.		1,600			
Fish, Edith W., 43 May st.			201 24		
house		3,500			
stable		450			
land 24000 ft.		2,500			
Fish, Elmer H., 43 May st.	2				
Fish, Stanley W., 43 May st.	2			125	3 90
Fisher, Fred S., 680 Webster st.	2			400	12 48
Fisher, Harold P. Brookline st.	2			275	8 58
Fisher, Lottie A., Brookline st.			4 68		
land Oak Hill rd. 64130 ft.		150			
Fisher, Minnie M., 680 Webster st.			198 12		
house		4,800			
garage		400			
land 11391 ft.		1,150			
Fisher, Walter A., 46 Henderson st.	2			875	27 30
Fisher, Walter A., and Ethel S., 46 Henderson st.			198 90		
house		6,000			
land lot 39, 9450 ft.		375			
Fisk, Ralph F., 257 Harris av.	2			575	17 94
Fisk, Ralph F. and Perry, Marion F., 257 Harris av.			231 66		
house		6,000			
garage		350			
land 6350 ft.		1,075			
Fiske, Francis, Webster st.	2				
Fiske, Redington, Webster st.	2			650	20 28
Fiske, Robert F., Webster st.	2				
Fiske, Susan W., Webster st.			834 60		
house		12,000			
house and stable		2,800			
garage		450			
poultry house		300			
outbuilding		200			
land 24.56 acres		11,000			
Fitzgerald, Annie G., 148 Nehoiden st.			87 36		
house		2,200			
stable		100			
land 22300 ft.		500			
Fitzgerald, Arthur F., 32 Pleasant st.	2		127 92	275	8 58
2-family house		3,500			
garage		200			
land 5883.14 ft.		400			
Fitzgerald, Edmund, 26 High st.	2				
Fitzgerald, Edmund C., 26 High st.	2				
Fitzgerald, Elizabeth, 332 Rosemary st.			74 88		
house (north part)		2,200			
land 5000 ft.		200			

NAME AND RESIDENCE	Tax on Poll	Value of Real Estate	Tax on Real Estate	Value Personal Estate	Tax on Personal Estate
Fitzgerald, James A., 148 Nehoiden st.	$2				
Fitzgerald, John H., 148 Nehoiden st.	2				
Fitzgerald, Madeline M., 26 High st.			$163 02		
house		$2,600			
house		1,200			
garage		100			
land 22693 ft.		1,325			
Fitzgerald, Mary E., 148 Nehoiden st.				$425	$13 26
Fitzgerald, Michael H., *et al.*, 62 Maple st.			157 56		
house		3,200			
garage		100			
land 22690 ft.		1,750			
Fitzgerald, Thomas W., 26 High st.	2			575	17 94
Fitzgerald, William W., 160 Nehoiden st.	2		421 20	875	27 30
garage		8,000			
blacksmith shop		1,500			
land 13214 ft.		4,000			
Fitzpatrick, Francis X., Mayo av.	2		237 12		
house		6,500			
garage		500			
land lot 15, 8880 ft.		600			
Flaherty, P. Francis, 9 Reservoir st.	2			125	3 90
Flaherty, James F., 9 Reservoir st.	2				
Flaherty, John, 9 Reservoir st.	2				
Flaherty, Mary, 9 Reservoir st.			74 88		
house		2,200			
land 3200 ft.		200			
Flaherty, Thomas L., 9 Reservoir st.	2				
Flanagan, John, 19 Colburn st.	2				
Fleet, Bruce, 132 Hillside av.	2				
Fletcher, Arthur W., High Rock st.	2		140 40		
house		2,800			
barn and shed		200			
land 32353 ft.		1,500			
Fletcher, Ernest, Chestnut st.	2				
Fletcher, Frank C., Chestnut st.	2		321 36	675	21 06
house		2,700			
stable		200			
greenhouses		3,000			
shed		200			
land 159876 ft.		3,000			
land Chestnut st. 74700 ft.		1,200			
Fletcher, Lucy B., High Rock st.			12 48		
land 10489 ft. High Rock st.		400			
Fletcher, Willard, 2 Garden st.	2				
Flewelling, Beatrice H., 51 Grant st.			276 12		
house		4,500			
house in rear		3,000			
land 15000 ft.		1,350			
Flewelling, Howard A., 51 Grant st.	2		15 60		
land Greenwood av. 12801 ft.		500			
Florentino, Frank, Howland st.	2		181 74		
house		2,500			
house		800			

NAME AND RESIDENCE	Tax on Poll	Value of Real Estate	Tax on Real Estate	Value Personal Estate	Tax on Personal Estate
Florentino, Frank—*continued*					
house		$1,800			
land 24060 ft.		725			
Fockens, Mary C., 251 West st.			$99 84	$100	$3 12
house		2,200			
shed and poultry house		500			
land 35920 ft.		500			
Fockens, Robert, 251 West st.	$2				
Foley, Lewis E., 51 West st.	2				
Foley, Peter E., 6 Central av.	2				
Forand, Harold E., 249 Nehoiden st.	2				
Forand, Leon, School st.	2			450	14 04
Forbes, Marjorie C., Grove st.				2,000	62 40
Forbes, F. Murray, Grove st.	2		1,934 40	7,800	243 36
house		50,000			
garage and stable		2,500			
land 50 acres 405 ft.		9,500			
Forbush, Charles A., Chestnut st.	2		159 90		
house		4,500			
land lot 12, 9121 ft.		625			
Forbush, Emily M., Chestnut st.				575	17 94
Ford, James, South st.	2				
Ford, James, 146 Nehoiden st.	2				
Ford, James, *et al.*, Nehoiden st.			85 80		
house (part)		1,700			
stable		200			
land 21200 ft.		850			
Ford, Patrick A., Norfolk st.	2				
Forseman, Cora A., Webster st.			158 34		
house		4,300			
land 9714.6 ft.		775			
Forseman, Fred, 645 Webster st.	2				
Forsyth, Henry J., South st.	2			275	8 58
Forsyth, Samuel C., South st.	2		87 36		
house		1,000			
stable		300			
land 12 acres		1,500			
Fortune, Charles R., 21 Lincoln st.	2				
Fortune, Richard, 6 Marshall st.	2			175	5 46
Fortune, Richard and Janet G., 6 Marshall st.			182 52		
house		5,200			
land 8116 ft.		650			
Foss, Alba A., 49 Chestnut st.	2			425	13 26
Foss, Carl M., Melrose av.	2				
Foss, Clarence E., 51 Fair Oaks Park	2			850	26 52
Foss, Elsie J., Melrose av.			23 40		
house unfinished		500			
land 13500 ft.		250			
Foss, Rebecca B., 51 Fair Oaks Park			218 40		
house		5,000			
garage		300			
land Block 5 lot 6, 12025 ft.		1,700			
Foss, William A., 49 Chestnut st.	2				
Foster, Barbara, Charles River st.				425	13 26
Foster, Charles H. W., Charles River st.	2			15,400	480 48
Foster, J. Edward, 328 Central av.	2		76 44		
house		2,000			
land lot 8, 11230 ft.		450			

NAME AND RESIDENCE	Tax on Poll	Value of Real Estate	Tax on Real Estate	Value Personal Estate	Tax on Personal Estate
Foster, Hilda, Charles River st. ...				$275	$8 58
Foster, Mable H., Charles River st.			$2,511 60	9,025	281 58
house		$40,000			
house		5,400			
2 barns and shed		7,300			
carriage house		1,000			
land 134 acres		26,800			
Foster, Oscar D., 149 Manning st.	$2		154 44		
house		3,800			
land 11540 ft.		1,150			
Fowle, Florence E., 1132 Great Plain av.			212 16		
house 1126 Great Plain av. ...		3,200			
land 45200 ft.		3,600			
Fowle, Samuel O., 1132 Great Plain av.	2		230 88	200	6 24
house		4,000			
stable		1,000			
land 24100 ft.		2,400			
Fowler, Grant G., 27 Grant st.	2				
Fox, Eliza, *et al.*, High st.			151 32		
house		4,000			
land 14147 ft.		850			
Fox, M. Helen, Great Plain av. ...			213 72	375	11 70
house		6,000			
garage		500			
land 9375 ft.		350			
Frank, William A., Greendale av. ..	2			100	3 12
Franklin, Frederick W., 96 Dedham av.	2			400	12 48
Franklin, Sarah J., 96 Dedham av.			184 86		
house		3,800			
stable		400			
land 17836 ft.		1,725			
Franz, Paul H., 123 Manning st. ..	2		191 88	575	17 94
house		4,800			
garage		250			
land 11552 ft.		1,100			
Frazetti, Michael J., 35 Howland st.				100	3 12
Frazetti, Nicholas, 35 Howland st.	2		81 12		
house		2,200			
land 16520 ft.		400			
Freeman, J. Collie, 47 School st. ...	2				
Freeman, James P., 7 Lincoln st....	2				
Freeman, Jessie M., Chestnut st....			333 06		
2-family house		4,500			
stable		500			
land 63000 ft.		5,675			
Freeman, John, 21 Lincoln st.	2				
Freeman, John W., 8 Lincoln st. ..	2				
Freer, Charles W., Greendale av....	2				
Freiermuth, Matthias J., *et al.*, Greendale av.			87 36		
barn		800			
land 42817 ft.		2,000			
Friswell, David P., Central av.	2		1 56	100	3 12
land Taylor st. lot 24, 26950 ft.		50			

NAME AND RESIDENCE	Tax on Poll	Value of Real Estate	Tax on Real Estate	Value Personal Estate	Tax on Personal Estate
Friswell, David P., and Mabel H.,					
Central av.			$96 72		
house		$2,000			
barn		200			
garage		150			
land 2.97 acres		750			
Friswell, Mabel, Central av.			6 24		
land Taylor st. lot 16, 23676 ft.		200			
Frost, David, Fisher st.	$2				
Frost, J. Thomas, Sargent st.	2		146 64	$275	$8 58
house		4,000			
garage		400			
land 10152 ft.		300			
Fry, George, 897 Highland av.	2				
Fry, Richard, 614 Central av.	2			200	6 24
Fuller, Ella M., 1137 Great Plain av.			313 56		
house		4,200			
garage		400			
shed		50			
land 31275 ft.		3,750			
land High Rock st. 15000 ft.		450			
land North Hill 11 acres		1,200			
Fuller, Francis L., 24 West st.	2				
Fuller, Louis D. H., 1050 Great Plain av.	2			3,100	96 72
Fuller, Marianna G., 135 Warren st.			186 42		
house		4,000			
land 16575 ft.		1,975			
Fuller, Marjorie F., 129 Manning st.			184 08		
house		4,500			
garage		250			
land 11571 ft.		1,150			
Fuller, Myna P., 1050 Great Plain av.			383 76		
house		9,000			
garage		700			
land 17410 ft.		2,600			
Fuller, Walter A., 129 Manning st.	2			425	13 26
Furden, Felix, South st.	2				
Furden, Helena, South st.			124 80		
house		2,500			
barn and shed		300			
land 16 acres		1,200			
Fusioti, Cecilia F., Brookside rd.			66 30		
house		1,200			
barn and shed		250			
land 108176 ft.		600			
land Rosemary Meadow 1½ acres		75			
Fusioti, Peter, 17 Brookside rd.	2			50	1 56
Gabrielle, Michael, 27 Sherman st.	2		8 58		
land Central av. 7022 ft.		275			
Gage, Eugene M., 243 Hillside av.	2				
Gage, Josephine D., 8 High st.			12 48		
land off Dana pl. lot 66, 9600 ft.		400			
Gage, Robert B., 8 High st.	2				
Gahagan, Kate, Brookside rd.			71 76		
house		1,200			

NAME AND RESIDENCE	Tax on Poll	Value of Real Estate	Tax on Real Estate	Value Personal Estate	Tax on Personal Estate
Gahagan, Kate—*continued*					
stable		$200			
land 12 acres		900			
Gahagan, Thomas, Brookside rd.	$2			$150	$4 68
Gallagher, Carolyn A., 1152 Great Plain av.			$196 56		
house		4,500			
garage		250			
poultry house		50			
land 15470 ft.		1,500			
Gallagher, William W., 1152 Great Plain av.	2			400	12 48
Galvin, Julia A., 13 Central av.			81 12		
2-family house		1,800			
land ½ acre		800			
Galvin, Mary C., 46 Kimball st.			113 88		
house		2,600			
outbuildings		50			
land 54500 ft.		1,000			
Gamble, Thomas, 4 Highland ter.	2				
Gardiner, Elizabeth, off Chestnut st.			609 96		
house		11,000			
garage		1,200			
poultry house		200			
house South st.		3,000			
barn South st.		1,000			
land 12.3 acres 5843 ft.		3,150			
Gardiner, Robert H., Jr., off Chestnut st.	2			1,725	53 82
Gardner, Laura J., 73 May st.			171 60		
2-family house		4,000			
land 8450 ft.		1,500			
Gardner, Mary A., 161 Hillside av.			196 56		
2-family house		5,000			
garage		100			
land 15000 ft.		1,200			
Gaspere, Pagana, 74 Pleasant st.	2				
Gass, Daniel E., off Brookline st.	2		67 08	100	3 12
house		1,500			
land 64821 ft.		650			
Gates, Florence M., 106 Dedham av.			117 00		
house		2,800			
land 9546 ft.		950			
Gates, William, 1234 Great Plain av.	2			100	3 12
Gaughan, John F., 30 Pleasant st.	2			125	3 90
Gaughan, Patrick, 86 Maple st.	2		79 56		
house		2,000			
land 10970 ft.		550			
Gaughan, Thomas J., 86 Maple st.	2				
Gay, Arthur R., 35 Pine Grove st.	2		86 58	350	10 92
house		2,200			
garage		250			
land 6767 ft.		325			
Gay, Francis, 73 May st.	2				
Gay, George, *et al.*, 135 Warren st.			43 68		
land Broad Meadow rd. 3.42 acres		1,400			
Gay, Henry C., 2 Crescent rd.	2				
Geddes, John H., 67 Lincoln st.	2				

NAME AND RESIDENCE	Tax on Poll	Value of Real Estate	Tax on Real Estate	Value Personal Estate	Tax on Personal Estate
Gegenheimer, Fred M., 25 Gage st.	$2				
Gegenheimer, Fred M. and Mabel A. 25 Gage st.			$21 06		
land Gage st. pt. lot 6 and 7, 8925 ft.		$675			
Gegenheimer, John, Chestnut st.	2			$1,140	$35 57
Gehling, Daniel C., 140 Nehoiden st.	2				
Gehling, Elliot B., 140 Nehoiden st.	2				
Gehling, Joseph F., 140 Nehoiden st.	2				
Gehling, Raymond A., 140 Nehoiden st.	2				
Gerlach, Carl, South st.	2				
Getchell, Frederick G., Oakland av.	2				
Geyer, Frederick H. W., Brookline st.	2			150	4 68
Geyer, Ida S., Brookline st.			18 72		
house		350			
barn		100			
sheds		50			
land "Bancroft" 6250 ft.		100			
Geyer, Waldo W., 30 Howland st.	2				
Gienczuk, Antonie, 31 Central av.	2				
Gilbert, George C., 12 Gordon ter.	2				
Gilbert, Martha B., 709 Webster st.			215 28		
house		5,000			
garage		250			
land 14733 ft.		1,650			
Gilbert, Maryette, Gordon ter.			203 58		
house		6,000			
land 6624 ft.		525			
Gilbert, Robert N., 709 Webster st.	2			500	15 60
Gilbert, Walter E., 709 Webster st.	2				
Gilfoil, John F., *et al.*, 36 Linden st.			126 36		
house		3,000			
garage		100			
land 8710 ft.		950			
Gilfoil, John, *et al.*, 114 Maple st.			201 24		
house Maple st.		1,500			
house Maple st.		2,000			
land 35250 ft.		900			
house 102 Maple st.		1,200			
land 19041 ft.		500			
land Maple st. Meadow 4 acres		350			
Gilfoil, William J., 114 Maple st.	2				
Gilfoy, A. Victor, Melrose av.	2				
Gilfoy, A. Victor and Ethel J., Melrose av.			83 46		
house		2,200			
land 8103 ft.		475			
Gill, Patrick, South st.	2				
Gillett, Raymond A., 450 Harris av.	2			175	5 46
Gillett, Ruth H., 450 Harris av.			251 16		
house		6,500			
garage		500			
land Block C, pt. lot 1, 10563 ft.		1,050			
Gillette, William E., Chestnut st.	2				
Gilmore, Otis H., 53 Garden st.	2				
Gilpatrick, Blanche B., 134 Manning st.			192 66		

NAME AND RESIDENCE	Tax on Poll	Value of Real Estate	Tax on Real Estate	Value Personal Estate	Tax on Personal Estate
Gilpatrick, Blanche B.—*continued*					
house		$4,000			
garage		250			
land 19356 ft.		1,925			
Gilpatrick, Clifton G., 134 Manning st.	$2			$150	$4 68
Giometti, Lazzaro, Mills rd.	2				
Giometti, Lazzaro and Eliza, Mills rd.			$70 20		
house		1,800			
land 5000 ft.		250			
land Mills rd. Hahaton Field lot 29, 5000 ft.		200			
Glancy, Margaret E., Greendale av.			73 32		
house		1,000			
stable		150			
land 4 acres		600			
house Greendale av.		400			
land 1 acre		200			
Glancy, Mary E., Great Plain av.			9 36		
land 1 acre Great Plain av.		300			
Glancy, Patrick J., Great Plain av.	2		93 60	350	10 92
land Great Plain av. and Greendale av. 5 acres 32442 ft.		3,000			
Glancy, William, *et al.*, Great Plain av.			299 52		
house		2,000			
barn		300			
garage		300			
land 14 acres		3,500			
land Great Plain av. 14⅜ acres		3,500			
Glassett, Charles, South st.	2				
Glassett, Frances L., Central av.			39 00		
house		1,000			
land 3.9 acres		250			
Glassett, J. Walter, Central av.	2				
Gledhill, Ethel L., High Rock st.			180 18		
house		4,400			
garage		500			
land 22000 ft.		875			
Gledhill, James W., High Rock st.	2			425	13 26
Gleghorn, Thomas, Greendale av.	2		312 00	800	24 96
house		2,800			
barn and shed		1,700			
land 20 acres		5,500			
Gleghorn, Thomas J., Greendale av.	2				
Glenetsky, Augustine, 16 Highland av.	2				
Glidden, Emily L., 650 Webster st.			354 12		
house		5,200			
stable		700			
poultry house		300			
tool house		150			
land 71300 ft.		5,000			
Glidden, Ralph C., 650 Webster st.	2		31 20	1,100	34 32
land Manning st. 16287 ft.		1,000			
Glorioso, Antone, Greendale av.	2				
Glorioso, Raffaele and Joseph, Greendale av.				200	6 24

NAME AND RESIDENCE	Tax on Poll	Value of Real Estate	Tax on Real Estate	Value Personal Estate	Tax on Personal Estate
Glorioso, Raffaele, Greendale av.	$2		$131 04		
house		$800			
house		2,200			
shed		200			
land 4¾ acres		1,000			
Glover Home and Hospital, Chestnut st.			255 84		
house		3,500			
outbuildings		100			
land 18600 ft.		2,200			
land off Hunnewell st. 17 acres 38100 ft.		1,850			
land Rosemary Meadow 5¾ acres		175			
land Meadow Castle 11 acres		375			
Goddard, Kenneth G., 21 Highland pl.	2				
Godfrey, Adelaide, 109 West st.			148 98	$200	$6 24
house		3,800			
garage		250			
land 7268.5 ft.		725			
Godfrey, Archibald J., 14 Manning st.			157 56		
house		3,300			
garage		350			
land 24862 ft.		1,400			
Godfrey, Arthur H., 5 Grant st.	2				
Godfrey, Frank E., 499 Highland av.	2			100	3 12
Godfrey, Henry, 82 Hillside av.	2		121 68		
house		3,000			
outbuildings		50			
land 12235 ft.		850			
Godfrey, Henry, Jr., 499 Highland av.	2		169 26		
house		4,100			
shop		200			
land 11328 ft.		1,125			
Godsell, Jennie, 69 Pleasant st.			221 52		
house		4,100			
poultry houses		1,300			
land 7800 ft.		400			
garage		250			
land 25116 ft.		1,050			
Godsell, John, 69 Pleasant st.	2		20 28	100	3 12
land 21695 ft. Pleasant st.		650			
Godsell, John and Jennie, 69 Pleasant st.			49 92		
poultry houses		200			
land 29400 ft. Pleasant st.		1,400			
Goebel, John W., Hillcrest rd.	2			575	17 94
Goebel, John W., and C. Blanche, Hillcrest rd.			221 52		
2-family house		6,000			
garage		500			
land 19923 ft.		600			
Gooding, Robert T., Powers st.	2		202 80	150	4 68
2-family house		6,000			
land lots 13a, 6, and 7a, 9800 ft.		500			
Goodnow, Eugene J., 80 Maple st.	2				

NAME AND RESIDENCE	Tax on Poll	Value of Real Estate	Tax on Real Estate	Value Personal Estate	Tax on Personal Estate
Goodwin, Forest E., 32 Walnut st.	$2				
Goodwin, Forest E., and Beatrice M.					
32 Walnut st.			$117 78		
house		$3,000			
garage		250			
land lots 37 and 38, 13963 ft.		525			
Goodwin, Frank, 3 Highland cir.	2				
Goodwin, John J., 839 Highland av.	2		149 76	$825	$25 74
house		3,700			
garage		500			
land 5000 ft.		600			
Goodwin, Olive B., Webster st.			193 44		
house		5,500			
land pt. lot 38 and 39, 10038 ft.		700			
Goodwin, Ralph C., 16 Hildreth pl.	2		6 24	375	11 70
land Hunnewell st. lot 9, 20230 ft.		200			
Goodwin, Walter E., 370 Webster st.	2			100	3 12
Goold, Mildred E., May st.			169 26		
house May st. and Oakland av.		4,500			
land lot 1, 7693 ft.		925			
Goold, Philip A., 91 May st.	2				
Gordon, Alice A., Linden st.			181 74		
house		5,000			
land 8250 ft.		825			
Gordon, Arthur W., Sargent st.	2			250	7 80
Gordon, Ellen M., and Mary A. and Carrie E. White, 859 Webster st.			282 36		
house		7,500			
garage		600			
land 9564 ft.		950			
Gordon, Eugene H., 859 Webster st.	2			400	12 48
Gordon, Frank V., 43 Linden st.	2			100	3 12
Gordon, Mabel L., Sargent st.			148 20		
house		3,800			
garage		350			
land 20068 ft.		600			
Gorse, Elizabeth, 19 Avery st.				100	3 12
Gorse, Elmer I. and Elizabeth, 19 Avery st.			124 80		
house		3,500			
land 9800 ft.		500			
Gorse, Elmer I., 19 Avery st.	2				
Gorse, Frank W., 162 Hunnewell st.	2		110 76	1,200	37 44
house (half east side)		2,600			
land 5250 ft.		350			
land Norfolk st. "Sutton" lot 26, 15200 ft.		600			
Gorse, Frank W., Co., Inc., Hunnewell st.			755 04	27,000	842 40
factory Crescent rd.		15,000			
boiler house and garage		3,000			
house Hunnewell st.		2,500			
garage		100			
land "Glover" 80250 ft.		3,600			
Gorse, Hannah M., and Minnie M., 170 Hunnewell st.			220 74		
3-family house		3,675			
shop		500			

NAME AND RESIDENCE	Tax on Poll	Value of Real Estate	Tax on Real Estate	Value Personal Estate	Tax on Personal Estate
Gorse, Hannah M., and Minnie M., —*continued*					
2 garages		$300			
land 52340 ft.		2,600			
Gorse, Minnie M., 170 Hunnewell st.				$400	$ 12 48
Gorse, William Co., 170 Hunnewell st.				3,600	112 32
Gould, Ernest H., 32 Crescent rd.	$2			100	3 12
Gould, Frank, 79 Pickering st.	2			425	13 26
Goulding, Robert L., 796 Webster st.	2				
Goulding, Sarah L., 796 Webster st.			$276 12		
2-family house		4,400			
stable		700			
land 54605 ft.		3,750			
Gourd, Belle F., 245 Webster st.			385 32		
house		4,000			
barn and poultry house		600			
land 268400 ft.		6,000			
land Webster st. "Bowen" lot 3, 10800 ft.		425			
land Webster st. "Bowen" lots 1 and 2, 16782 ft.		850			
land Prospect Hill lots 8 and 13, 18725 ft.		475			
Gourd, Ernest D., 245 Webster st.	2			100	3 12
Gouthro, Lazarus J., 36 Central av.	2			475	14 82
Gouthro, Mary J., 36 Central av.			112 32		
house		1,700			
barn		400			
land 54450 ft.		1,500			
Graham, John A., Harris av.	2				
Graham, Theodore G., 59 Lincoln st.	2				
Graham, William, 233 Hillside av.	2				
Grainger, Alexander C., 90 Manning st.	2		145 86	375	11 70
house		3,600			
garage		300			
land 9800 ft.		775			
Grankwicz, John, 15 Highland av.	2				
Grasso, Antonio, 40 Central av.	2			100	3 12
Grasso, Antonio and Mickelena, 40 Central av.			101 40		
house		2,600			
garage		300			
land 8256 ft.		350			
Grasso, James H., 53 Central av.	2		120 12	100	3 12
house		3,500			
garage unfinished		150			
land Block B, Sec. 1, lot 5, River Park 5000 ft.		200			
Grasso, James and Mamie, 53 Central av.			71 76		
house Colburn st.		1,700			
garage		100			
land 21780 ft.		500			
Grasso, Leonardo, 21 Colburn st.	2			1,000	31 20

NAME AND RESIDENCE	Tax on Poll	Value of Real Estate	Tax on Real Estate	Value Personal Estate	Tax on Personal Estate
Grasso, Leonardo and Mary, 21 Colburn st.			$112 32		
house		$1,500			
stable and shed		600			
land 4.83 acres		1,500			
Grasso, Michael, 21 Colburn st.	$2			$325	$10 14
Grasso, Rocco, 21 Colburn st.	2			225	7 02
Grasso, Rocco and Frank, 21 Colburn st.			88 92		
land 3¼ acres		2,850			
Grasso, Sophia, 20 Hunnewell st.			193 44		
house		3,300			
garage		50			
land 7913 ft.		650			
house Colburn st.		1,700			
land 32670 ft.		500			
Gray, Alfred, 154 Nehoiden st.	2				
Gray, Daniel, 156 Nehoiden st.	2			150	4 68
Gray, George M., 67½ Lincoln st.	2				
Gray, John N., 150 Nehoiden st.	2				
Greathead, Herbert B., 8 Central av.	2				
Greathead, Thomas, Highland ter.	2				
Greathead, Thomas and Margaret, Highland ter.			68 64		
house		2,000			
land lots 71, 72, 73, 74, 75, and 76, 12360 ft.		200			
Greely, Fred L., 138 Fair Oaks Park	2			2,075	64 74
Greely, Fred L., and Lydia A., 138 Fair Oaks Park			322 14		
house		5,800			
garage		600			
land 12417 ft.		1,950			
land Fair Oaks Park lot 16, 12482 ft.		1,975			
Greely, Philip C., 138 Fair Oaks Park	2				
Green, Arthur H., 13 Chestnut st.	2				
Green, Charles H., *et al.*, 58 Otis st.			126 36		
house		3,500			
land 8320 ft.		550			
Green, Edith I., Chestnut st.			184 08		
house		4,500			
garage		400			
land 14500 ft.		1,000			
Green, Frederick W., Chestnut st.	2		17 16	1,050	32 76
land Chestnut st. lots 16, pt. lot 17, 9492 ft.		550			
Green, William A., 574 Highland av.	2			100	3 12
Greene, Kathryn A., Harris av.			156 00		
house		3,500			
land 2½ acres		1,500			
Greene, Mariette R., 920 Highland av.			318 24		
house		4,500			
land Block 3, 40600 ft.		5,700			
Greenhood, Lillie L., 46 School st.			134 16		
house		2,400			
poultry house		100			
land 15000 ft.		1,800			

NAME AND RESIDENCE	Tax on Poll	Value of Real Estate	Tax on Real Estate	Value Personal Estate	Tax on Personal Estate
Greenhood, E. Russell, 46 School st.	$2				
Greenleaf, George E., 33 Dedham av.	2			$350	$10 92
Greenleaf, George E. and M. Ella, 33 Dedham av.			$213 72		
house		$4,500			
garage		400			
land 4180 ft.		675			
house Lincoln st.		200			
land pt. lots 11 and 12, 9375 ft.		1,075			
Greenwood, Arthur S., Greendale av.	2		79 56		
house		1,800			
garage		350			
land 37500 ft.		400			
Greenwood, Charles, 422 Webster st.	2			375	11 70
Greenough, Frederick, 113 Hillside av.	2				
Greges, William, 9 Riverside st.	2				
Gregory, Frank, 74 Kingsbury st.	2			175	5 46
Griffin, Roger C., Washburn av.	2			350	10 92
Griffin, Roger C., and Marion N., Washburn av.			241 80		
house		6,000			
garage		500			
land lot 10, 10757 ft.		1,250			
Grimwood, Catherine, 687 Central av.			53 04		
house		1,200			
land 3 acres		500			
Grimwood, William 687 Central av.	2				
Gritter, Albert F., Great Plain av.	2				
Gritter, Lucy M., Great Plain av.			218 40		
house		4,500			
barn and outbuildings		1,500			
land 85300 ft.		1,000			
Gross, Catherine C., 27 Pleasant st.			165 36		
house		2,500			
stable		500			
land 39200 ft.		2,300			
Gross, Charles Marcus, 27 Pleasant st.	2				
Gross, Harry, 27 Pleasant st.	2			175	5 46
Gross, Meyer, 27 Pleasant st.	2				
Groves, Ernest R., 74 Warren st.	2		271 44		
house		6,000			
garage		300			
land 21490 ft.		2,400			
Groves, Harry H., 624 Webster st.	2		262 08		
2-family house		7,000			
garage		500			
land pt. lot 1, 11246 ft.		900			
Guetino, Dameco, 18 Howland st.	2				
Gulliver, Everett L., Great Plain av.	2			275	8 58
Guptill, Lloyd H., 56 Warren st.	2		191 88		
house		4,500			
land 12809 ft.		1,650			
Haddock, Frank O., 33 Central av.	2				
Haddock, Frank O. and Helen F., 33 Central av.			12 48		
land Greendale av. 2 acres		400			

NAME AND RESIDENCE	Tax on Poll	Value of Real Estate	Tax on Real Estate	Value Personal Estate	Tax on Personal Estate
Haddock, Joseph E., Greendale av.	$2				
Hadley, Ethel, Ellicott st.			$57 72		
house		$1,200			
land 10827 ft.		325			
land Ellicott st. 10827.6 ft.		325			
Hadley, Fred V., 21 Fair Oaks Park	2				
Hadley, Fred V. and Henrietta, Fair Oaks Park			158 34		
house		3,800			
land pt. lot 13, 12750 ft.		1,275			
Hadol, Theodore, 5 Highland cir.	2				
Hadsell, Martin A., Curve st.	2		74 88	$100	$3 12
house		2,000			
land lot 4, 12467 ft.		400			
Haffey, John A., 649 Central av.	2			400	12 48
Haffey, Mary F., 649 Central av.			99 06		
house		1,500			
2 barns		675			
land 5 acres 21 rds.		1,000			
Halkett, John S., 25 Stevens rd.	2				
Halkett, John S. and Charlotte, 25 Stevens rd.			424 32		
house		6,000			
land lot 25, 7980 ft.		550			
house Stevens rd.		6,500			
land lot 26, 7980 ft.		550			
Hall, Charles, South st.	2			100	3 12
Hall, Clarence A., Dana pl.	2				
Hall, Clarence A. and Emily F., Dana pl.			165 36		
house		4,300			
land 15030 ft.		1,000			
Hall, George P., 903 Great Plain av.	2				
Hall, Isabelle M., Oakland av.			231 66		
house		4,500			
garage		500			
land lots 7, 8 and 9 pt. lot 10, 22400 ft.		2,425			
Hall, James W., Oakland av.	2			550	17 16
Hall, Ray C., 162 Hunnewell st.	2			700	21 84
Hall, Ray C., and Marion G., 162 Hunnewell st.			49 92		
land Kingsbury st. 22963 ft.		1,600			
Hall, Violet M., Moseley av.			110 76		
house		3,000			
garage		200			
land 48000 ft.		350			
Haller, Julius F., Coulton Park	2		157 56	100	3 12
house		4,500			
garage		250			
land 10500 ft.		300			
Halstead, Paul B., 55 Otis st.	2		195 78	175	5 46
house		5,000			
garage		500			
land 11550 ft.		775			
Hamilton, Annie L., 32 Maple st.			177 84		
house		4,200			
land 17959 ft.		1,500			
Hamilton, Arthur S., 42 Maple st.	2			275	8 58

NAME AND RESIDENCE	Tax on Poll	Value of Real Estate	Tax on Real Estate	Value Personal Estate	Tax on Personal Estate
Hamilton, Arthur S. and Laura M. P., 42 Maple st.			$42 12		
land Fair Oaks Park 8952 ft.		$1,350			
Hamilton, David S., Washburn av.	$2			$625	$19 50
Hamilton, David S. and Lillian A., Washburn av.			255 84		
house		6,500			
garage		500			
land lot 8, 8367 ft.		1,200			
Hamilton, Donald S., 48 Linden st.	2		142 74	3,025	94 38
house		3,200			
garage		200			
land 14735 ft.		1,175			
Hamilton, Harriet T., Dedham av.			212 94		
house and garage		6,000			
land 13809 ft.		825			
Hamilton, James, 59 West st.	2				
Hamilton, Laura M. P., Maple st.			180 96		
house		3,200			
garage		300			
land 24780 ft.		2,000			
land Maple st. 4741 ft.		300			
Hamilton, Lillian A., Washburn av.			145 08		
house 67 Hillside av.		3,700			
garage		200			
land 15520 ft.		750			
Hamilton, Peter D. G., Dedham av.	2		21 06	275	8 58
land Nehoiden Park lots 42, 43, 44, 76, 87, 88, 89, 90, and 91 40500 ft.		6 75			
Hammersley, Albert R., 15 Avery st.	2				
Hammersley, Amos and Eliza, 229 Hillside av.			177 84		
house		2,800			
shop		1,500			
garage		300			
land 18103 ft.		1,100			
Hammersley, George M., 51 Maple st.	2			1,000	31 20
Hammersley, George M. and Rachel 51 Maple st.			150 54		
house and shop		3,500			
land 13809 ft.		1,325			
Hammersley, Ruth L., 229 Hillside av.				900	28 08
Hammersley, Samson, 15 Avery st.	2		124 80		
house		3,500			
land 9800 ft.		500			
Hammerton, Alfred J., 673 Highland av.	2			375	11 70
Hammett, Frank I., 36 Greenwood av.	2			175	5 46
Hammett, Mary A., *et al.*, Hillcrest rd.			59 28		
house		1,500			
land 13558.3 ft.		400			
Hammond, Chester B., Hillcrest rd.	2			100	3 12

NAME AND RESIDENCE	Tax on Poll	Value of Real Estate	Tax on Real Estate	Value Personal Estate	Tax on Personal Estate
Hammond, Chester B. and Lillian B.					
Hillcrest rd.			$129 48		
house		$3,500			
garage		300			
land 11805 ft.		350			
Hammond, Lindley H., *et al.*, 25					
Gage st.			124 80		
house		3,000			
land 16730 ft.		1,000			
Hammond, Newton LeRoy, 24					
Parkinson st.	$2		161 46		
house		4,000			
garage		600			
land 9800 ft.		575			
Hampton, Wade, 79 Chestnut st.	2				
Hands, Coleman, 26 Lincoln st.	2				
Hands, Lillian C., 26 Lincoln st.			159 12		
house		3,200			
poultry house		100			
land 15000 ft.		1,800			
Handy, Arthur H., 79 Fair Oaks Park	2			$775	$24 18
Handy, Edith H., 79 Fair Oaks Park			258 96		
house		6,000			
garage		200			
land 15413 ft.		2,100			
Hanks, Anna M., 131 Chestnut st.			155 22		
house		3,800			
garage		125			
land 11625 ft.		1,050			
Hanks, Arthur R., 131 Chestnut st.	2			225	7 02
Hansen, Christian H., 24 Bradford st.	2				
Hansen, Mildred L., 24 Bradford st.			178 62	100	3 12
house		4,000			
garage		500			
land 11200 ft.		1,225			
Hansis, George, 192 Warren st.	2				
Hansis, George and Theresa A., 192 Warren st.			131 04		
house		2,800			
land 14445 ft.		1,400			
Hanson, Alfred I., Avery st.	2		122 46	100	3 12
house		3,700			
land 4500 ft.		225			
Hanson, Fred M., Grove st.	2				
Harding, Arthur C., 38 Gage st.	2			275	8 58
Harding, Arthur C. and Lou E., 38 Gage st.			139 60		
house		3,200			
garage		350			
land 13295 ft.		925			
Harding, Hiawatha M., Fairview rd.	2		124 80		
house		2,800			
land 11090.25 ft.		400			
land High Rock st. 38842 ft.		800			
Harding, Hiawatha M. and Chaffin, Walter B., Marked Tree rd.			140 40		
land High Rock st. 21 acres 38399 ft.		4,500			

NAME AND RESIDENCE	Tax on Poll	Value of Real Estate	Tax on Real Estate	Value Personal Estate	Tax on Personal Estate
Harkins, Arthur E., 15 Chapel st.	$2				
Harkins, James A., 15 Chapel st.	2				
Harling, Joseph A., 238 Hillside av.	2		$1 56		
land Arnold st. lot 61, 27225 ft.		$50			
Harlow, Albert M., South st.	2				
Harlow, Ralph V., 36 Manning st.	2		170 82		
house		4,700			
land 9800 ft.		775			
Harman, Frederick, 295 Highland av.	2				
Harmon, Charles H., Central av.	2		93 60		
house		1,600			
stable		400			
land 4 acres		1,000			
Harnden, Elwyn R., *et al*, and Ida C., 110 Chestnut st.			171 60		
2-family house		2,800			
stable		200			
land 63000 ft.		2,500			
Harris, Alexander, 9 Highland cir.	2				
Harris, Charles, 100 Hillside av.	2			$100	$3 12
Harris, Edwin A., Heath st.	2			275	8 58
Harris, Frederick W., Heath st.	2				
Harris, Margaret M., Heath st.			99 84		
house		1,900			
barn		200			
house unfinished		200			
land 49590.5 ft.		900			
Harris, William O., Heath st.	2			400	12 48
Hart, Annie M., Curve st.			13 26		
shop		100			
land 8722 ft.		325			
Hart, Eliza, 113 Hillside av.			129 48		
2-family house		3,600			
land 7787 ft.		550			
Hart, Frank E., Curve st.	2				
Hart, Henry, 113 Hillside av.	2				
Hart, Henry G., 61 Chestnut st.	2				
Hart, Laura A., Curve st.			14 82		
land Curve st. lot 5, 12991 ft.		475			
Hart, Lewis E., Curve st.	2			100	3 12
Hart, Lydia F., 12 Lewis st.			21 06		
house		500			
land 6600 ft.		175			
Hart, William G., Curve st.	2		94 38		
house		2,500			
stable and sheds		250			
land 6677 ft.		275			
Hartshorn, Alfred P., 52 Central av.	2			100	3 12
Hartshorn, Alfred P. and Jane D., Central av.			157 56		
house		3,200			
outbuildings		350			
land 6¼ acres		1,500			
Harty, George C., 221 Hunnewell st.	2				
Harty, George C., and Florence A., 221 Hunnewell st.			78 78		
house		1,500			
shed		50			
land 32670 ft.		975			

NAME AND RESIDENCE	Tax on Poll	Value of Real Estate	Tax on Real Estate	Value Personal Estate	Tax on Personal Estate
Harvie, Edith, 327 Nehoiden st.			$255 06		
house		$6,500			
garage		400			
land lot 6, 9906 ft.		1,275			
Hasenfus, Eliza, *et al.*, Great Plain av.			51 48		
house		500			
stable and outbuildings		550			
land ½ acre		600			
Hasenfus, George H., Broad Meadow rd.	$2		101 40	$50	$1 56
house		2,800			
land 15379 ft.		450			
Hasenfus, Louis, Broad Meadow rd.	2		454 74		
house		3,200			
land 6.58 acres		1,900			
barn and sheds		1,250			
land 9 acres 36710 ft.		2,700			
house for swine		250			
land 13.4 acres		1,600			
house		2,400			
poultry house		75			
land 4 acres		1,200			
Hasenfus, Louis W., Broad Meadow rd.	2		99 84	500	15 60
house		2,800			
land 13250 ft.		400			
Hasenfus, Walter C., Broad Meadow rd.	2			100	3 12
Hasenfus, Wendell, Great Plain av.	2				
Hasenfus, Wendell A., 15 Chestnut st.	2				
Hasenfus, Wendell E., 15 Chestnut st.				250	7 80
Haskell, Charles L., Great Plain av.	2		198 90	90	2 81
house		2,800			
barn and sheds		700			
garage		75			
land 8 acres		2,800			
Haskell, Charles L., Jr., Great Plain av.	2				
Hassam, George H., 895 Great Plain av.	2				
Hassam, Sarah B., 895 Great Plain av.			196 56		
house		4,500			
land 11875 ft.		1,800			
Haszard, Georgina A., Forest st.			84 24		
house		2,200			
land 50366 ft.		500			
Haszard, Harry A., Forest st.	2				
Hatch, Alma B., Mayo av.			222 30		
house		6,000			
garage		350			
land lot 7, 7630 ft.		775			
Hatch, Chester A., 28 Mark Lee rd.	2			800	24 96
Hatch, Cora A., 28 Mark Lee rd.			273 00		
house		6,500			
land 26790 ft.		2,250			

NAME AND RESIDENCE	Tax on Poll	Value of Real Estate	Tax on Real Estate	Value Personal Estate	Tax on Personal Estate
Hatch, Davis, Mayo av.	$2			$850	$26 52
Hatfield, Emery C., Ellicott st.	2		$216 06		
house		$6,800			
land 7200 ft.		125			
Hauck, August, Broad Meadow rd.	2				
Hauck, Augustus, Jr., Broad Meadow rd.	2			825	25 74
Hauck, Charles, Broad Meadow rd.	2			575	17 94
Hauck, Charles W. and Augustus, Jr., Broad Meadow rd.			6 24		
land Greendale av. 1 acre		200			
Hauck, Elizabeth and Christine, Broad Meadow rd.			216 84		
house		3,000			
house		500			
poultry house		200			
barn and sheds		250			
land 21¼ acres		3,000			
Hauck, George, Broad Meadow rd.	2				
Haughton, Gwendolen, Hanks pl.				5,200	162 24
Haughton, Percy D., Hanks pl.	2			450	14 04
Hauptman, Frank S., 109 Hunnewell st.	2			100	3 12
Hauptman, Joseph, 152 Hillside av.	2			100	3 12
Haven, George B., 704 Webster st.	2		471 12	700	21 84
house		9,500			
stable and shed		350			
land 65582 ft.		5,250			
Havey, George E., Noyes st.	2			350	10 92
Hawkes, George W., Greendale av.	2		52 26		
house		800			
barn		125			
land 3 acres 7254 ft.		750			
Hay, Elsie, Central av.			102 96		
house		2,000			
barn		200			
land 7 acres 15560 ft.		1,100			
Haydock, Robert, Marked Tree rd.	2				
Hayes, Clifford B., Webster st.	2			250	7 80
Hayes, Elizabeth A., 132 Webster st.				425	13 26
Hayes, Henry R., 132 Webster st.	2				
Haywood, Jesse, 229 Hillside av.	2				
Hazard S., Earl, 49 Mayo av.	2				
Hazard, Ethel H., 49 Mayo av.			163 80		
house		4,200			
land "Oakhurst" Block M pt. lot 19 and 20, 10500 ft.		1,050			
Head, Frank G., 32 Manning st.	2		195 78	450	14 04
house		5,000			
garage		500			
land 9800 ft.		775			
Heald, Clair V., 30 Rosemary st.	2				
Heald, John H., 28 Greendale av.	2				
Heald, John H. and Annie, 28 Greendale av.			212 94		
2-family house		5,500			
garage		225			
land 16000 ft.		1,100			
Healey, Rollo E., Glenwood rd.	2			100	3 12

NAME AND RESIDENCE	Tax on Poll	Value of Real Estate	Tax on Real Estate	Value Personal Estate	Tax on Personal Estate
Heathcote, Bertram R., 22 Maple st.	$2		$23 40	$1,225	$38 22
land Lincoln st. lot 21, 15000 ft.		$750			
Heathcote, Clarence J., rear 28 Oak st.	2				
Heathcote, Ernest, rear 28 Oak st.	2				
Heathcote, Martha A., rear 28 Oak st.			78 78		
house		2,200			
land lot 3, 6509 ft.		325			
Hemenway, Franklin W., 84 Warren st.	2		159 12	575	17 94
house		3,500			
land 12364 ft.		1,600			
Hemenway, Grace Moseley, Oakland av.			197 34		
house		4,200			
land pt. lot 15 and 16, 7320 ft.		800			
land Oakland Park lot 17, 11904 ft.		1,325			
Hemenway, Ralph W., 84 Warren st.	2				
Hemming, George B., Great Plain av.	2		140 40	500	15 60
house		3,500			
land 24000 ft.		1,000			
Henderson, Timothy M., 177 Hillside av.	2				
Henry, John, 104 West st.	2				
Henry, John B., 28 West st.	2			350	10 92
Henry, Maxwell T., 60 Mark Lee rd.	2				
Herdman, Edward G., 131 Fair Oaks Park	2		1,420 38	100	3 12
2-family house 869 Webster st.		8,000			
garage 869 Webster st.		500			
land 14641 ft.		1,475			
land Dedham av. 583 ft.		50			
house 290 Harris av.		6,500			
garage		500			
land 10838 ft.		1,075			
2-family house Webster st.		7,000			
garage		500			
land lot 3, 8657 ft.		875			
2-family house Webster st.		7,000			
land lot 4, 7860 ft.		625			
house off Webster st.		4,200			
land 855 Webster st. 5038 ft.		500			
house unfinished Holland ter.		4,200			
land 50740 ft.		2,525			
Herdman, Eleanor D., 131 Fair Oaks Park				1,000	31 20
Herdman, Gordon W., 131 Fair Oaks Park	2		24 96	450	14 04
land Marked Tree rd. 20350 ft.		800			
Herdman, Kenneth S., 131 Fair Oaks Park	2			375	11 70
Herdman, Minnie K., 131 Fair Oaks Park			328 38		
house		7,800			
pt. garage		500			
land 13186 ft.		2,000			
land 891 Great Plain av. 1369 ft.		225			

NAME AND RESIDENCE	Tax on Poll	Value of Real Estate	Tax on Real Estate	Value Personal Estate	Tax on Personal Estate
Herrick, Alfred W., 260 Harris av.	$2			$1,350	$42 12
Herrick, Carrie A., 260 Harris av.			$163 80		
house		$4,200			
garage		125			
land 9208 ft.		925			
Herring, Ethel S., Fairview rd.			129 48		
house		3,500			
garage		100			
land 13850 ft.		550			
Herring, Lloyd C., Fairview rd.	2			550	17 16
Hersey, Albert D., Central av.	2		87 36	100	3 12
house		2,200			
land 2.97 acres		600			
Hervey, Albert G., 10 May st.	2			325	10 14
Hervey, Ethel P., 10 May st.			182 52		
house		4,300			
garage		300			
land 10498 ft.		1,250			
Hewett, William W., 70 Greenwood av.	2		107 64		
house		2,800			
land lot 19, 4400 ft.		200			
land Greenwood av. lot 20, 4400 ft.		175			
land Greenwood av. lot 21, 4400 ft.		225			
land Greenwood av. 1100 ft.		50			
Heylon, John, Chestnut st.	2				
Hicks, Alice M., 148 Dedham av.			338 50		
house		4,500			
house in rear		3,000			
land 36215 ft.		2,500			
land Gordon ter. pt. lot 1, 2040 ft.		150			
land Dedham av. 7841 ft.		700			
Highland Coal Co., Highland av.				7,125	222 30
Highland Press, West st.				1,225	38 22
Hildreth, Susie M., Hillcrest rd.			93 60		
house		2,600			
garage		100			
land 7270 ft.		300			
Hill, Elizabeth F., 11 May st.			195 00		
house		4,500			
land Block 7, 16000 ft.		1,750			
Hill, Harold M., 62 May st.	2				
Hill, Joseph H., 614 Central av.	2			100	3 12
Hill, Robert B., 11 May st.	2			425	13 26
Hill, Roy L., Fairview rd.	2		120 90		
house		3,200			
garage		100			
land 11746.5 ft.		575			
Hillier, Clifford G., 48 Lincoln st.	2				
Hinckley, Everett F., 10 Maple ter.	2		166 92	400	12 48
house		4,500			
land 7650 ft.		850			
Hinckley, William A., 10 Maple ter.	2				
Hines, Frank A., Harris av.	2				

NAME AND RESIDENCE	Tax on Poll	Value of Real Estate	Tax on Real Estate	Value Personal Estate	Tax on Personal Estate
Hines, Grace J., *et al.*, 290 Rosemary st.			$57 72		
house		$1,000			
outbuildings		50			
land 110900 ft.		800			
Hines, Lillian E., Harris av.			176 28	$750	$23 40
house		4,500			
land 11448 ft.		1,150			
Hines, Michael C., 75 Hillside av.	$2				
Hines, Peter, Jr., Webster st.	2				
Hinkley, Louis F., 129 Warren st.	2				
Hinkley, Ralph G., 129 Warren st.	2		269 88		
house		6,000			
garage		500			
land 16585 ft.		2,150			
Hittl, Anton P., 1144 Great Plain av.	2				
Hobden, Ernest A., 70 Melrose av.	2			175	5 46
Hodgman, Frederick H., 55 Chestnut st.	2				
Hodnett, Noble, Charles River st.	2				
Hodsdon, Elmer G., 295 Webster st.	2				
Hogan, Alfred F., 28 Oak st.	2		18 72		
land Arnold st. lot 27, 37250 ft.		25			
land Arnold st. lot 48, 19520 ft.		50			
land Arnold st. lot 54, 40768 ft.		100			
land Arnold st. lot 64 24310 ft.		50			
land Grasmere rd. lot 46, 17000 ft.		50			
land Grasmere rd. lot 47, 18190 ft.		50			
land Taylor st. lot 43, 26255 ft.		200			
land Taylor st. lot 44, 26255 ft.		75			
Hogan, Alfred F. and Claire S., 28 Oak st.			127 14		
house		3,000			
garage		300			
land 9217 ft.		775			
Holdridge, Sophia W., 68 Lincoln st.			148 98		
house		3,700			
garage		200			
land 11250 ft.		875			
Hollis, Stanley M., 3 Brookline st.	2		386 88	425	13 26
house		4,000			
garage		250			
land Block 26, 6887 ft.		400			
land Brookline st. Block 26, 7566 ft.		450			
4-family house Chestnut st.		5,500			
land 15000 ft.		1,800			
Holman, Joseph H., 100 Hillside av.	2				
Holmes, Henry, 70 Crescent rd.	2				
Holsworth, Doris E., Sunnyside rd.			107 64		
house		2,600			
barn		500			
land lot 5, 17895 ft.		350			
Holsworth, Wayne C., 31 Sunnyside rd.	2			675	21 06
Holsten, Grace G., 100 Hillside av.			159 12		
2-family house		3,700			
land 20600 ft.		1,400			

NAME AND RESIDENCE	Tax on Poll	Value of Real Estate	Tax on Real Estate	Value Personal Estate	Tax on Personal Estate
Holt, George, 41 Pleasant st.	$2		$104 52		
house		$2,200			
land 15100 ft.		1,150			
Holt, George W., 67 Pickering st.	2		243 36		
house		3,400			
garage		150			
land 5325 ft.		525			
land Pickering st. (east) 8400 ft.		925			
land rear 73 May st. 4550 ft.		400			
land Great Plain av. lot 49, 5625 ft.		400			
land Great Plain av. lot 50, 5625 ft.		400			
land Great Plain av. lot 51, 5625 ft.		400			
land Great Plain av. lot 52, 5625 ft.		400			
land Great Plain av. lot 53, 5750 ft.		400			
land Greenwood av. lot 10, pt. lot 11, 6600 ft.		400			
Holt, Lillian K., 67 Pickering st.			479 70		
house Pickering st		1,200			
house Pickering pl.		2,500			
house Pickering pl.		3,000			
house Pickering pl.		2,200			
house unfinished Pickering pl.		3,500			
garage		500			
land Block 3, 24725 ft.		2,475			
Holt, Sterling Albert, 67 Pickering st.	2			$900	$28 08
Holton, Jesse, 166 Fair Oaks Park	2				
Hooper, Charles S., 30 Reservoir st.	2				
Hope, John W., Washburn av.	2				
Hope, John W. and Emma M., Washburn av.			251 16		
house		6,500			
garage		500			
land lot 5, 8820 ft.		1,050			
Hopkins, Everett A., South st.	2				
Hopkins, Helen C., South st.				625	19 50
Hopson, Albert W., 20 Greenwood av.	2				
Hopson, Elizabeth D., Greenwood av.			109 98		
house		3,000			
land lots 5 and 6, 8800 ft.		525			
Horr, Edgar A., 752 Webster st.	2		179 40	450	14 04
house		4,300			
garage		400			
land Block 16, 10568 ft.		1,050			
Horr, George D., 752 Webster st.	2				
Horr, Jervis E., 25 Bradford st.	2			175	5 46
Horr, Sarah E., 25 Bradford st.			169 26		
house		4,000			
poultry house		200			
land 11837 ft.		1,225			

NAME AND RESIDENCE	Tax on Poll	Value of Real Estate	Tax on Real Estate	Value Personal Estate	Tax on Personal Estate
Horrocks, Fred H., 86 Hillside av.	$2		$162 24	$150	$4 68
house		$3,700			
garage		200			
poultry house		50			
land 12410 ft.		850			
land Hillside av. 5704 ft.		400			
Horricks, John E., Prospect st.	2		21 84		
house		500			
land 5500 ft.		200			
Horsford, George W., High Rock Woods	2		41 34		
house		700			
house		150			
barn		75			
land 5 acres		400			
Horsford, George W. B., Moseley av.	2		99 84	275	8 58
house		2,500			
land 16650 ft.		325			
land High Rock Woods 5 acres		375			
Houser, Alfred E., 638 Central av.	2			400	12 48
Houser, George, Fairview ter.	2			100	3 12
Howard, Charles E., Great Plain av.	2				
Howe, Edward F., 43 Bradford st.	2			700	21 84
Howe, Flavella E., *et al.*, 43 Bradford st.			237 12		
house		5,300			
outbuildings		100			
land 20651 ft.		2,200			
Howe, Myron A., 671 Great Plain av.	2		130 26	125	3 90
house		3,500			
land 6785 ft.		675			
Howe, Parkman D., off Chestnut st.	2		531 96	2,050	63 96
house		14,000			
garage		1,000			
land 2 acres		800			
land off Chestnut st. 6 acres 2869 ft.		1,250			
Howell, William H., South st.	2			400	12 48
Howell, William H. and Margaret A., South st.			265 20		
house		5,500			
land 3.85 acres		3,000			
Howes, Virginia B., 22 Mayo av.			211 38		
house		6,000			
land lot 6, 7630 ft.		775			
Howes, Wellington, Jr., 22 Mayo av.	2				
Huddy, Mary, South st.				100	3 12
Hudson, Charles H., 210 Hunnewell st.	2		84 24	125	3 90
house		1,400			
outbuildings		100			
land 134514 ft.		1,200			
Hudson, Herbert, *et al.*, 204 Hunnewell st.			99 84		
house		2,000			
land 130707 ft.		1,200			
Hudson, Lorne W.			2 34		
land Taylor st. lot 22, 37785 ft.		75			

NAME AND RESIDENCE	Tax on Poll	Value of Real Estate	Tax on Real Estate	Value Personal Estate	Tax on Personal Estate
Hueg, Henry, Cartwright rd.	$2			$375	$11 70
Hueg, Louis, Cartwright rd.	2		$119 34	200	6 24
house		$1,500			
stable and shed		300			
land 12¼ acres		1,225			
land Pasture 10 acres		500			
land Pine swamp 12 acres		300			
Huggard, William, Dedham av.	2			100	3 12
Hughes, A. Judson, 928 Highland av.	2				
Hughes, Patrick, Cross st.	2		134 94		
house		2,700			
stable		300			
land 26585 ft.		1,325			
Hull, Beatrice A. M., 141 Hunnewell st.			93 60		
house		2,000			
land 12446 ft.		1,000			
Hulse, G. Kenneth and Laura L., Melrose av.			85 80		
house		2,100			
garage		300			
land 7200 ft.		350			
Humberstone, William C., *et al.*, 175 Hunnewell st.			86 58		
house Greenwood av.		2,500			
land pt. lot 45 and 46, 6720 ft.		275			
Humberstone, William, *et al.*, off Cartwright st.			40 56		
house		1,000			
land 6 acres		300			
Humphrey, Samuel W., 17 High st.	2		136 50	900	28 08
house		3,800			
land 11635 ft.		575			
Hunt, Edward T., 32 Crescent rd.	2				
Hunt, Frank, 28 Crescent rd.	2		90 48		
house		2,400			
land 26600 ft.		500			
Hunt, Waldo M., Fairview rd.	2			150	4 68
Hunt, Waldo M. and Nina M., Fairview rd.			131 82		
house		3,500			
garage		200			
land 13160 ft.		525			
Hunter, Blanche R., Sumner st.			124 80		
house		3,700			
land 9800 ft.		300			
Hunter, Ralph J., 14 Greenwood av.	2		108 42	100	3 12
house		2,800			
garage		150			
land lots 3 and 4, 8800 ft.		525			
Hurley, David J., 42 Crescent rd.	2				
Huse, H. Maud, 1164 Great Plain av.			170 82		
house		4,100			
garage		100			
land 12890 ft.		1,275			
Huston, Freeland L., 90 Warren st.	2		230 10	375	11 70
house		5,500			
garage		300			
land 12238 ft.		1,575			

NAME AND RESIDENCE	Tax on Poll	Value of Real Estate	Tax on Real Estate	Value Personal Estate	Tax on Personal Estate
Hutcheson, John C., 11 Gibson st.	$2			$675	$21 06
Hutcheson, Mary G., Gibson st.			$136 50		
house		$3,700			
garage		300			
land 7800 ft.		375			
Hutchins, Adelaide L., 1198 Great Plain av.			243 36		
2-family house		6,500			
garage		300			
land 12760 ft.		1,000			
Hutchins, George H., 289 Hunnewell st.	2				
Hutchins, Luther W., 5 Newell av.	2				
Hutchins, Luther W. and Mary M. G., 5 Newell av.			116 22		
house		3,400			
land 11200 ft.		325			
Hutchins, Mary, 289 Hunnewell st.			77 22	425	13 26
house		1,700			
garage		300			
land 8150 ft.		475			
Hutchinson, Augustus S., 7 Brookline st.	2			850	26 52
Hutchinson, Ernest R., 539 Central av.	2			100	3 12
Hutchinson, Hedwig T., 7 Brookline st.			191 88		
2-family house		4,500			
garage		750			
land 17920 ft.		900			
Hutchinson, James, *et al.*, Hunnewell st.			65 52		
house		1,500			
shop		275			
land 16670 ft.		325			
Hutchinson, Solomon W., 28 Parkinson st.	2				
Hutt, Charles J., 213 Rosemary st.	2		1 56		
land Grasmere rd. lot 36, 20330 ft.		50			
Hutt, William H., 258 Rosemary st.	2				
Huxley, James R., 29 Gage st.	2				
Huxley, James R. and Edith, 29 Gage st.			96 72		
house		2,500			
land 20000 ft.		600			
Jackson, John N., Washburn av.	2			600	18 72
Jackson, Lee A., Oakland av.	2			425	13 26
Jackson, William H., 239 Hunnewell st.	2		95 16	100	3 12
house		1,500			
poultry house		50			
garage unfinished		200			
land 43245 ft.		1,300			
Jacobs, Herbert E., 104 May st.	2				
Jacobs, Samuel, 24 Chestnut st.	2		146 64	760	23 72
house		3,000			
land 5720 ft.		1,700			

NAME AND RESIDENCE	Tax on Poll	Value of Real Estate	Tax on Real Estate	Value Personal Estate	Tax on Personal Estate
Jacobson, Ernest, 11 Gordon ter.	$2				
Jacoby, Charles W., 797 Webster st.	2				
Jameson, Mary A. and Ethel M., 469 Webster st.			$109 20		
house		$2,500			
land pt. lot 56, 14066 ft.		1,000			
Janick, John, 2 Highland cir.	2				
Jarvis, Della N., 785 Webster st.			212 16		
house		5,500			
garage half		300			
land 8478.75 ft.		1,000			
Jarvis, Henry W., 785 Webster st.	2			$175	$5 46
Jeeves, Richard S., 12 Taylor st.	2		111 54	100	3 12
house		3,000			
garage		125			
poultry house		150			
land lot 39, 25368 ft.		300			
Jeffery, Frederick A., 7 Hemlock st.	2		127 92		
house		3,000			
garage		500			
land 7800 ft.		300			
land Hemlock st. 7800 ft.		300			
Jeffery, Lillian J., Hemlock st.				1,000	31 20
Jensen, Constantina, 20 Highland ter.			37 44		
house		1,000			
garage		50			
land lots 43 and 44, 3711 ft. Hood Park		150			
Jensen, William, 20 Highland ter.	2			425	13 26
Jew, Heuy Ark, Eaton sq.	2				
Jigauyian, Mihian and O'Hanian, Armenag and Mary, Riverside st.			149 76		
2-family house		3,500			
land lots 75 and 76, 8049 ft.		300			
land Hood Park lots 77 and 78, 8330 ft.		300			
land Hood Park lots 87 and 94, 69435 ft.		700			
Johns, Charles V., Chapel st.	2				
Johns, Samuel H., Hunnewell st.			160 68		
2-family house		3,000			
land 26400 ft.		1,300			
land Hunnewell st. 17052 ft.		850			
Johns, Samuel W., Rosemary st.	2		71 76		
house		1,800			
land 1 acre 4800 ft.		500			
Johnson, Adolf, Chestnut st.	2				
Johnson, Albert, Fisher st.	2				
Johnson, Amos, 360 Great Plain av.	2				
Johnson, Amos B., Great Plain av.	2			475	14 82
Johnson, Andrew, 294 Central av.	2				
Johnson, Andrew and Fredrikke, Central av.			77 22		
house		2,000			
land 9077 ft.		350			
land Central av. pt. lot 17, 12682 ft.		125			

NAME AND RESIDENCE	Tax on Poll	Value of Real Estate	Tax on Real Estate	Value Personal Estate	Tax on Personal Estate
Johnson, Andrew V., Central av.	$2		$59 28		
house		$1,000			
barn		200			
land 3.43 acres		700			
Johnson, Arthur G., 143 Manning st.	2				
Johnson, Charles E., 52 Marked Tree rd.	2				
Johnson, Charles S., Broad Meadow rd.	2				
Johnson, Ernest L., 360 Great Plain av.	2			$200	$6 24
Johnson, Eva L., Great Plain av.			79 56		
house		2,000			
land 2 acres		550			
Johnson, Flora M., Central av.			124 80		
house		2,700			
stable		500			
garage		100			
land 31620 ft.		700			
Johnson, George, 499 Highland av.	2				
Johnson, Gordon W., 22 Central av.	2			650	20 28
Johnson, Hans I., Central av.	2			100	3 12
Johnson, Harry W., 138 Hunnewell st.	2			100	3 12
Johnson, Henry N., 67 Bradford st.	2				
Johnson, Henry N. and Matilda C. 67 Bradford st.			194 22		
house		5,000			
garage		350			
land 7985 ft.		875			
Johnson, Jeanne M., Chestnut st.			120 12		
house		1,800			
stable		250			
garage		200			
land 75625 ft.		1,600			
Johnson, Marcel E., Chestnut st.	2				
Johnson, Margaret L., 45 Mayo av.			145 86		
house		3,800			
land pt. lot 21 and 23, 8750 ft.		875			
Johnson, Marion L., 143 Manning st.			177 84		
house		4,500			
garage		50			
land 11626 ft.		1,150			
Johnson, Martha, Lawton rd.			178 62		
house		5,500			
land pt. lots 45 and 46, 9750 ft.		225			
Johnson, Myron, 110 Hillside av.	2				
Johnson Peter J., Birds Hill av.	2		120 12		
house		3,500			
land 12214 ft.		350			
Johnson, Ralph R., 45 Mayo av.	2				
Jonas, Isadore, 5 Maple st.	2		327 60		
4-family house		8,000			
garage		500			
land 16579 ft.		2,000			
Jones, Alice L., 1110 Great Plain av.			187 20		
house		3,000			
land 25774 ft.		3,000			

NAME AND RESIDENCE	Tax on Poll	Value of Real Estate	Tax on Real Estate	Value Personal Estate	Tax on Personal Estate
Jones, Benjamin R., 13 Carter st.	$2				
Jones, Charles W., 6 Mark Lee rd.	2			$250	$7 80
Jones, Charles W. and Mary E., 6 Mark Lee rd.			$336 18		
house		$4,400			
garage		300			
land 10900 ft.		975			
house 354 Webster st.		3,200			
garage		300			
land 35384 ft.		1,600			
Jones, Emma H., Powers st.			110 76		
house Avery st.		3,000			
garage		100			
land 11550 ft.		450			
Jones, Frank E., 52 Hillside av.	2				
Jones, George B., Powers st.	2		1 56	125	3 90
land Arnold st. 28160 ft.		50			
Jones, Hartley W., 63 Chestnut st.	2			650	20 28
Jones, Lawrence, 167 Hillside av.	2				
Jones, Mary E., 52 Hillside av.			143 52	100	3 12
2-family house		3,500			
garage		100			
land 22110 ft.		1,000			
Josselyn, Ethel M., Henderson st.				100	3 12
Josselyn, Frank W., Henderson st.			177 84		
house		5,000			
garage		500			
land 12838 ft.		200			
Joy, Robert P., 42 Mayo av.	2				
Joy, Robert P. and Mildred L., 42 Mayo av.			179 40		
house		5,000			
land 7630 ft.		750			
Judkins, Isaac C., 22 Otis st.	2			600	18 72
Judkins, Isabel J., 22 Otis st.			159 12		
house		4,000			
garage		500			
land 12250 ft.		600			
Juliani, Daniel, Great Plain av.	2				
Kalinowski, Christopher, 14 Highland av.	2		241 02		
6-family house		7,000			
garage		100			
land 6164 ft.		625			
Kalinowski, Elizabeth, 14 Highland av.			6 24		
land Highland ter. lots 47, 48, 49 and 50, 6732 ft.		200			
Kalmony, Joe, 13 Highland ter.	2				
Kammeler, Walter F., Melrose av.	2			450	14 04
Kammeler, Walter F. and Aurelia J., Melrose av.			124 02		
house		3,200			
garage		100			
land 9100 ft.		450			
land Melrose av. (Bowers) 4416 ft.		225			
Kamp, Antoria, South st.	2				

NAME AND RESIDENCE	Tax on Poll	Value of Real Estate	Tax on Real Estate	Value Personal Estate	Tax on Personal Estate
Karchdorfer, Fred, 20 Sherman st.	$2				
Karcher, Carl A., 18 Mayo av.	2			$125	$3 90
Karcher, Ruth M., 18 Mayo av.			$237 90		
house		$6,500			
garage		350			
land 7639 ft.		775			
Karlonas, Simon, 23 Highland av.	2				
Kashalena, Veronica, Riverside st.			4 68		
land Hood Park lot 12 and 13, 3930 ft.		150			
Kaupp, Christina, 75 Hunnewell st.			315 90		
2-family house		5,000			
garage		100			
land 7446 ft.		750			
house 492 Highland av.		3,500			
land 7740 ft.		775			
Kay, Arthur, 225 Webster st.	2			100	3 12
Kaymes, Robert H., 130 Warren st.	2			100	3 12
Kaymes, Rose C., 130 Warren st.			219 96		
house		4,300			
stable		650			
land lot 9, 16287 ft.		2,100			
Keene, Frank D., 36 Dedham av.	2			375	11 70
Kehoe, Harry, 22 Gage st.	2				
Kehoe, Karl Francis, 22 Gage st.	2				
Keith, Clarence Roy, 918 Great Plain av.	2			375	11 70
Keith, Gordon C., 16 Webster st.	2				
Keith, Haliburton N., Maple st.	2				
Keith, John A., 16 Webster st.	2				
Keith, Luke W., 918 Great Plain av.	2			1,250	39 00
Keith, Mabel S., 16 Webster st.			107 66	125	3 90
house		3,000			
land 14550 ft.		450			
Keith, Martha L., 918 Great Plain av.			400 92		
house		6,000			
stable		400			
land 45393 ft.		6,450			
Keith, Ralph E., 16 Webster st.	2				
Kelley, Elmer E., 85 Maple st.	2		99 84		
house		2,300			
garage		300			
land 8710 ft.		600			
Kelley, Joseph E., Harris av.	2				
Kelley, Joseph E. and Eleanor W., Harris av.			131 04		
house		3,700			
land 4836 ft.		500			
Kelley, William E., 105 Pickering st.	2				
Kelly, Christopher, 55 West st.	2				
Keltie, James, 83 Warren st.	2			575	17 94
Keltie, James E., 83 Warren st.	2				
Keltie, Robina J., 83 Warren st.			209 82		
house		4,200			
stable and garage		800			
land 14032 ft.		1,725			
Kenefick, Thomas R., 560 Highland av.	2				

NAME AND RESIDENCE	Tax on Poll	Value of Real Estate	Tax on Real Estate	Value Personal Estate	Tax on Personal Estate
Kennedy, Annie, 159 Hillside av. ..				$100	$3 12
Kennedy, Catherine F., 6 Grant st..			$214 50		
2-family house		$5,000			
land 12756 ft.		1,875			
Kennedy, Francis J., Curve st. $2				375	11 70
Kennedy, George, 159 Hillside av. . 2					
Kennedy, George L., 460 Highland av. 2					
Kennedy, Joseph V., 85 Greendale av. 2					
Kennedy, A. Lincoln, 3 Lester st. .. 2					
Kennedy, Merle, 52 Marked Tree rd. 2					
Kennedy, Sarah A. L., 8 Alfreton rd.				350	10 92
Kennedy, Timothy F., 6 Grant st. . 2				2,925	91 26
Kennedy, William, 12 Maple st. ... 2					
Kennedy, William, 18 Alfreton rd. . 2			131 82		
house		3,500			
garage		350			
land 5500 ft.		375			
Kenney, Albert E., Central av. 2					
Kenney, Frederick W., Central av. 2					
Kenney, Gertrude M., Central av. .			79 56		
house		2,000			
barn.....		100			
land 65625 ft.		450			
Kenney, John L., Charles River st. 2				100	3 12
Kent, Nora E., Walnut st.			174 72		
house		4,700			
land 13110 ft.		900			
Keris, George S., 15 Highland av. . 2					
Kerivan, Daniel W., 218 West st. .. 2					
Kerivan, Helen G., 218 West st. ...				100	3 12
Kettlety, Frank, Jr., 18 Linden st. . 2			29 64	950	29 64
garage Chestnut st.		350			
land 8551 ft.		600			
Keyes, Austin H., Rosemary st..... 2			281 59		
3-family house		5,500			
garage		200			
land 47507 ft.		3,325			
Keylor, Elizabeth A., 150 Manning st.			230 88		
2-family house		6,000			
land 14108 ft.		1,400			
Keylor, Frederick W., 150 Manning st. 2				100	3 12
Kezer, Fayette W., Avondale rd. off High st..... 2			130 26		
house		3,800			
land 9536 ft.		375			
Kezer, Violet M., Avondale rd. off High st.				275	8 58
Khouri, George A., 12 Mellen st. .. 2					
Khouri, Sarah A., 12 Mellen st. ...			142 74		
house		3,200			
land 19550 ft.		1,375			
Khouri, Thomas, 12 Mellen st. 2					
Khouri, Thomas H., 12 Mellen st... 2					
Kiley, Thomas E., 47 Pickering st. . 2			111 54	100	3 12
house		2,800			
land 7691 ft.		775			

NAME AND RESIDENCE	Tax on Poll	Value of Real Estate	Tax on Real Estate	Value Personal Estate	Tax on Personal Estate
Kilmer, Edna R., 16 Marked Tree rd.			$218 40	$275	$8 58
house		$6,000			
land 12500 ft.		1,000			
Kilmer, Wellington, 16 Marked Tree rd.	$2				
Kimball, Allen, Harris av.	2			100	3 12
Kimball, Buela B., 55 Manning st.			190 32		
house unfinished Washburn av.		5,000			
land lot 12, 9200 ft.		1,100			
Kimball, Charlotte C., Harris av.			231 66		
2-family house		5,800			
outbuildings		500			
land 37863 ft.		1,125			
Kimball, Harry W., 55 Manning st.	2			625	19 50
Kimball, Robert H., 66 High st.	2			1,850	57 72
Kincare, John E., Jr., 3 River Park st.	2				
Kinder, John A., 59 Walnut st.	2			200	6 24
Kinder, John A. and Paulina, 59 Walnut st.			180 18		
house		4,500			
garage		400			
land 12485 ft.		875			
King, Harvey, 77 Mayo av.	2			400	12 48
King, Walter S., 11 Greenough st.	2			875	27 30
King, William B., 77 Mayo av.	2				
King, William B. and Stella M., 77 Mayo av.			184 08		
house		4,500			
garage		400			
land 10200 ft.		1,000			
Kingman, Charles E., 452 Webster st.	2				
Kingman, Edwin G., 452 Webster st.	2			300	9 36
Kingman, Samuel, W. 452 Webster st.	2		177 84		
house		2,500			
stable		200			
poultry house		500			
land 131760 ft.		2,500			
Kingsbury, Anna C., 662 Webster st.			246 48		
house		4,300			
stable and sheds		500			
land Block 23, 62050 ft.		3,100			
Kingsbury, Annie O., Isabel S. and M. Francis, off Webster st.			894 66	400	12 48
house		3,400			
barn		500			
cow house and sheds		450			
land off Webster st. 43a, 4035.01 ft.		16,000			
land off Ward st. 285626 ft.		4,500			
land off Webster st. 8 acres		500			
land Pond Field 10 acres		600			
land Pond Field 15¾ acres		625			
land High Rock Woods "Bancroft" 32 acres		1,600			
land High Rock Woods "Ward" 10 acres		500			

NAME AND RESIDENCE	Tax on Poll	Value of Real Estate	Tax on Real Estate	Value Personal Estate	Tax on Personal Estate
Kingsbury, Frederick S., 1110 Great Plain av.	$2			$150	$4 68
Kingsbury, Henry A., 245 Rosemary st.	2				
Kingsbury, Mary E., 245 Rosemary st.			$56 16		
house		$1,400			
land 12862 ft.		400			
Kingsbury, Mary J., Greendale av.			54 60		
house		1,500			
land ¾ acre		250			
Kingsbury, Myra R., Otis st.			148 20		
house		3,800			
garage		250			
land Block 18, 10071 ft.		700			
Kingsbury, Samuel, 64 Otis st.	2				
Kinsman, James P., Nehoiden st.	2		156 00	175	5 46
house		3,000			
barn		500			
garage		300			
land 6 acres		1,200			
Kittredge, Calvin B., 128 Manning st.	2			575	17 94
Kittredge, Frank R., 128 Manning st.	2		178 62		
house		4,200			
garage		250			
land 12890 ft.		1,275			
Kittredge, Louise E., 55 Parkinson st.			151 32		
house		4,000			
land 14210 ft.		850			
Knapp, Ralph H., 79 Manning st.	2			375	11 70
Knapp, Ralph H. and Ethel G., 79 Manning st.			229 32		
house		6,000			
garage		350			
land 12512 ft.		1,000			
Knapp, Sprague A., 80 Manning st.	2		297 96	175	5 46
house unfinished Manning st.		4,000			
house unfinished Manning st.		3,000			
land lots 6 and 7, 18954 ft.		1,500			
land Manning st. 13037.5 ft.		1,050			
Knapp, Sprague A. and Gertrude N., 80 Manning st.			195 00		
house		4,500			
garage		400			
land 19600 ft.		1,350			
Knowles, George H., 18 Pickering st.	2			425	13 26
Knowles, James R., 18 Pickering st.	2			125	3 90
Knowles, John E., rear 119 Dedham av.	2				
Knowles, Laura F., 18 Pickering st.			133 38		
house		3,000			
garage		200			
land pt. lot 21, 10948 ft.		1,075			
Knowles, William H., 256 Rosemary st.	2			100	3 12
Knowlton, Harry A., 387 Highland av.	2				

NAME AND RESIDENCE	Tax on Poll	Value of Real Estate	Tax on Real Estate	Value Personal Estate	Tax on Personal Estate
Knowlton, Lucius, 24 Pleasant st.	$2			$150	$4 68
Koldenborg, Earl L., 59 Hillside av.	2				
Koldenborg, Matthais L., *et al.*, Hillside av.			$132 60		
house		$3,300			
land 11825 ft.		775			
land Avery st. 3550 ft.		175			
Korzon, Joseph, 13 Highland ter.	2				
Kosmani, Paul, 13 Highland av.	2				
Kosmenko, Michael, 3 Highland av.	2				
Kowalewski, John, 18 Highland av.	2				
Kozel, Mike, 22 Highland av.	2			375	11 70
Kozloff, William, 22 Highland av.	2		195 78		
house		5,500			
garage		400			
land lots 39 and 40, 9775 ft.		375			
Kozyrski, Paul, Broad Meadow rd.	2		21 84		
house Broad Meadow rd.		100			
land 65340 ft.		600			
Krautler, Peter, Oak st.	2				
Kroll, Charles, 137 Fair Oaks Park	2		278 46	550	17 16
house		6,700			
garage		300			
land 11947 ft.		1,925			
Kroll, Edna M., 137 Fair Oaks Park			60 06		
land Fair Oaks Park lot 27, 12025 ft.		1,925			
Kroog, Arthur, 891 Great Plain av.	2				
Kroog, Bertha D., 891 Great Plain av.			237 90		
house		5,800			
garage		400			
land 8929 ft.		1,425			
Kroog, John F., 891 Great Plain av.	2			550	17 16
Krushall, John, off May st.	2				
Ladd, Elizabeth A., *et al.*			14 04		
land Harris av. 4500 ft.		450			
Ladd, Katherine M., 164 Manning st.			227 76		
house		5,000			
garage		250			
land Block 17, 20592 ft.		2,050			
Ladd, Samuel A., 164 Manning st.	2			375	11 70
Lambert, Andrew E., Great Plain av.	2				
Lambert, Rufus E., Great Plain av.	2			300	9 36
Lambert, Rufus E. and Eva, Great Plain av.			70 20		
house		1,500			
stable		200			
land 37000 ft.		550			
Lamont, Robert J., 35 Walnut st.	2				
Landry, George, 9a Carter st.	2				
Lane, Bernard D., Central av.	2			275	8 58
Lane, Charles H., Brookside rd.	2		59 28		
house		1,300			
land 3½ acres		600			

NAME AND RESIDENCE	Tax on Poll	Value of Real Estate	Tax on Real Estate	Value Personal Estate	Tax on Personal Estate
Lane, Elias W., Central av.	$2		$102 96		
house Central av. and Brookside rd.		$1,300			
land 8 acres		2,000			
Lane, George, 72 Pleasant st.	2			$125	$3 90
Lane, James, Hillside av.			1 56		
land Arnold st. lot 56, 28800 ft.		50			
Lane, Thomas, 150 Hillside av.	2				
Lane, Walter, 50 Fair Oaks Park	2		151 32		
house		4,000			
land 6514 ft.		850			
Lane, William G., 113 Hillside av.	2				
Lang, George J., 20 Walnut st.	2				
Langdale, George N., 614 Central av.	2				
Langdale, Louis A., 49 Dale st.	2		320 58	100	3 12
house		2,000			
house		1,400			
shop		100			
land 14520 ft.		500			
2-family house Hunnewell st.		3,500			
garage		50			
store building		1,200			
garage		250			
land 12072 ft.		1,275			
Langevin, Edward, South st.	2				
Langill, Wilbert E., 60 Harris av.	2			375	11 70
Lansberg, James W., 1275 Great Plain av.	2		131 04	200	6 24
house		2,500			
stable		200			
poultry house		500			
land 2 acres, 1110 ft.		1,000			
Lapeska, Robert, 17 Highland av.	2				
Larkin, Esther C. T., Rosemary st.			109 20		
house (part)		2,800			
land 10000 ft.		700			
Latham, Frederick, 164 Hillside av.	2		1 56		
land Grasmere rd. lot 35, 19040 ft.		50			
Latham, Margaret L., 164 Hillside av.			131 04		
house		2,800			
land lot 4, 17630 ft.		1,400			
Laurenzi, Julius, 103 Hillside av.	2				
Law, Cha, 562 Highland av.	2				
Lawlor, Annie, Hillside av.			99 84		
house		2,800			
land 4944 ft.		400			
Lawlor, Arthur J., Broad Meadow rd.	2			650	20 28
Lawlor, T. Wallace, 58 Linden st.	2				
Lawlor, M. William, 226 Hillside av.	2				
Lawrence, Charles F., 18 Linden st.	2			400	12 48
Lawrence, Flora I., 18 Linden st.			176 28		
house		3,500			
stable		400			
land 16000 ft.		1,750			
Lawson, Donald, High Rock st.	2				

NAME AND RESIDENCE	Tax on Poll	Value of Real Estate	Tax on Real Estate	Value Personal Estate	Tax on Personal Estate
Lawson, James M., 2 Crescent rd.	$2		$84 24	$50	$1 56
house		$1,500			
stable		600			
land 43700 ft.		600			
Lawson, Walter S., High Rock st.	2			600	18 72
Leach, Emma F., 791 Webster st.			216 06		
house		5,200			
land Oakland Heights lot 8, 13315 ft.		1,725			
Leach William F., 791 Webster st.	2			750	23 40
Learned, Frederick H., 50 Manning st.	2			675	21 06
Learned, Frederick H. and Alice H., 50 Manning st.			146 64		
house		3,800			
land 11200 ft.		900			
Leary, Dennis, 32 Reservoir st.	2		53 04		
house		1,100			
barn		100			
land 1¾ acres		500			
Leary, George A., 32 Reservoir st.	2				
Leavitt, Harper A., 1121 Great Plain av.	2			375	11 70
Lee, Calvin H., 58 Bradford st.	2		155 22	170	5 31
house		4,000			
poultry house		200			
land 7000 ft.		775			
Lee, Frank E., off Chestnut st.	2			350	10 92
Lee, John, 222 Hillside av.	2			100	3 12
Lee, Kristine, 222 Hillside av.			73 32		
house		1,800			
garage		150			
land 5167 ft.		400			
Lee, Lena, 44 Hunnewell st.				125	3 90
Lee, William, 50 Greendale av.	2		118 56		
house		2,500			
shop and shed		350			
land 24180 ft.		950			
Leeds, George, 161 Hillside av.	2			100	3 12
Leeds, James S., 238 Hillside av.	2				
Leeman, Frank, 51 West st.	2			100	3 12
Leeman, Leon, 51 West st.	2				
Lees, James W., 146 Dedham av.	2				
Leighton, Charles H., 144 Warren st.	2				
Leighton, Charles H. and Alice M., 144 Warren st.			148 20		
house		2,800			
land 16224 ft.		1,950			
Leland, George H., 57 Rosemary st.	2				
Leland, Mary B., 57 Rosemary st.			259 74		
house		5,000			
poultry house		150			
garage		700			
land 40700 ft.		2,400			
land Rosemary st. 1236 ft.		75			
Leonard, Albert P., 1352 Great Plain av.	2			100	3 12

NAME AND RESIDENCE	Tax on Poll	Value of Real Estate	Tax on Real Estate	Value Personal Estate	Tax on Personal Estate
Leonard, Thomas J., Great Plain av.	$2		$99 84		
house		$2,300			
stable		200			
poultry house		50			
land 2 acres		650			
Lepray, Mary, Central av.			31 20		
house		550			
stable		50			
land 8167 ft.		400			
Lester, Elizabeth A. and John W., 253 Hunnewell st.			202 02		
house		2,200			
barn and shed		250			
land 303641 ft.		4,000			
land Rosemary Meadow ½ acre		25			
Lester, John W., 253 Hunnewell st.	2		127 92	$100	$3 12
2-family house Hunnewell st. and Lester st.		3,600			
land 13754 ft.		500			
Lewin, Fuller, 42 Dedham av.	2			425	13 26
Lewis, Helen M., 21 Cleveland rd.				350	10 92
Lewis, Oscar W., 6 Crawford st.	2		61 62	100	3 12
house		1,600			
stable		125			
land 8000 ft.		250			
Lewis, Robert A., Jr., 21 Cleveland rd.	2			125	3 90
Lewis, Robert A., Jr., and Helen M., 21 Cleveland rd.			289 38		
house		7,000			
garage		350			
land 19307 ft.		1,925			
Lewitt, Alfred, *et al.*, 246 Hunnewell st.			146 64		
house		2,500			
house		1,200			
land 21780 ft.		1,000			
Lewitt, Ernest, 246 Hunnewell st.	2		171 60	325	10 14
garage		5,000			
land Hahaton Field lot 15 and 16, 8688 ft.		500			
Lewitt, Wilfred G., 250 Hunnewell st.	2			100	3 12
Liashuck, Jerry, 6 Highland av.	2				
Libby, Walter L., 90 Kingsbury st.			2 34		
land Taylor st. lot 20, 25325 ft.		75			
Ligertwood, Charles, 237 Hillside av.	2				
Light, Raymond F., 36 Pleasant st.	2				
Lincoln, Howard A., Great Plain av.	2		168 48		
house		3,700			
stable		500			
land 27547 ft.		1,200			
Linn, Birney J., 995 Webster st.	2				
Linn, Clarence L., 995 Webster st.	2		290 16	450	14 04
house		4,500			
stable		300			
garage		50			
house		2,800			
land 33492 ft.		1,650			

NAME AND RESIDENCE	Tax on Poll	Value of Real Estate	Tax on Real Estate	Value Personal Estate	Tax on Personal Estate
Linscott, Charles H., 36 Mayo av.	$2		$227 76	$1,000	$31 20
house		$6,000			
garage		500			
land lot 8, 7630 ft.		800			
Lionne Co., Hillside av.			346 32	2,925	91 26
factory building		6,300			
land 56484 ft.		2,000			
storage building		2,500			
land 9450 ft.		300			
Litchfield, Augustus C., 29 Maple st.	2				
Litchfield, Augustus C. and Georgianna A., 29 Maple st.			135 72		
house		3,500			
land 7220 ft.		850			
Litchfield, Flora W., 35 Dedham av.			269 10		
house		4,300			
stable		700			
land 12526 ft.		1,925			
land Harris av. 56018 ft.		1,700			
Litchfield, Lamont D., 35 Dedham av.	2		29 64		
land Harris av. "Oakhurst" Block L, 23553 ft.		950			
Litchfield, Lloyd W., 37 Norfolk st.	2			100	3 12
Litchfield, Milton R., 35 Dedham av.	2			100	3 12
Littlehale, Albert L., 1113 Great Plain av.	2			400	12 48
Littlehale, Arthur J., 164 Hunnewell st.	2				
Littlehale, Arthur W., 665 Highland av.	2			100	3 12
Littlehale, Frank W., 76 Greendale av.	2				
Littlehale, Lillian B., Highland av.			173 16		
house		4,800			
land lot 4, 10800 ft.		750			
Littlehale, Phebe L., 164 Hunnewell st.			92 04		
house (half west side)		2,200			
land 6576 ft.		450			
land Crescent rd. 10154 ft.		300			
Livingstone, Elizabeth H., South st.				75	2 34
Livingstone, Elizabeth H., *et al.*, South st.			274 56		
house		3,000			
land 19.41 acres		5,800			
Lobocz, Wassil, 48 Highland av.	2				
Locke, Clifford M., 946 Great Plain av.	2		793 26	3,575	111 54
4-family house Maple st.		9,500			
land 15400 ft.		1,850			
garage Highland av.		8,000			
land 23390 ft.		5,000			
land Fisher st. 37265 ft.		200			
land Great Plain av. 5481 ft.		875			
Locke, Elizabeth H., 22 Linden st.			204 36		
house		4,500			
garage		150			
land 16670 ft.		1,900			

NAME AND RESIDENCE	Tax on Poll	Value of Real Estate	Tax on Real Estate	Value Personal Estate	Tax on Personal Estate
Locke, Evelyn, 22 Linden st.				$400	$12 48
Locke, Florence A., Great Plain av.			$337 74		
house		$7,000			
garage		1,000			
land 17740 ft.		2,825			
Locke, H. S. & Son Co., 37 Chestnut st.			2,143 44		
office and garage		10,000			
land 11045 ft.		3,850			
wagon shed		1,000			
land 43260 ft.		9,500			
shed unfinished off Chestnut st.		400			
shed unfinished off Chestnut st.		600			
land off Chestnut st. 4700 ft.		1,900			
house Gage st.		3,000			
land 8893 ft.		600			
house 877 Highland av.		3,800			
house in rear		3,000			
land 54463 ft.		7,050			
building Keith pl.		3,500			
lumber sheds		3,300			
land 11290 ft.		3,950			
land Keith pl. 6500 ft.		2,600			
house Linden st.		1,500			
land lots 82 and 83, 8000 ft.		150			
land May st. 30400 ft.		9,000			
Locklin, Harvey, Fisher st.	$2				
Loker, Emma N. P., 91 Fair Oaks Park			821 24		
house		6,500			
garage		700			
land 24862 ft.		3,725			
2-family house Chestnut st.		6,500			
land 9000 ft.		1,525			
2-family house 952 Great Plain av.		5,200			
land 13625 ft.		2,175			
Loker, Harold W., 91 Fair Oaks Park	2			900	28 08
Longmore, Raymond A., 632 Webster st.	2				
Loomis, Gertrude T., 815 Webster st.			63 18		
land Webster st. (Oakland Heights), lot 3, 11230 ft.		1,350			
land Melrose av. 6504 ft.		325			
land Ellicott st. 8720 ft.		350			
Loomis, Warren W., 815 Webster st.	2		233 22	525	16 38
house		5,800			
garage		200			
land 12282 ft.		1,475			
Lord, Charles A., 43 Garden st.	2			275	8 58
Lord, Charles M., rear 161 Hunnewell st.	2			100	3 12
Lord, George A., 78 Lincoln st.	2				
Lord, George A., Margarita F., 78 Lincoln st.			152 10		
house		4,000			
land 11000 ft.		875			

NAME AND RESIDENCE	Tax on Poll	Value of Real Estate	Tax on Real Estate	Value Personal Estate	Tax on Personal Estate
Lord, Hattie E., 43 Garden st.			$168 48		
house		$4,200			
shed		150			
land 9641 ft.		1,050			
Loring, Adelaide F., 903 Great Plain av.			309 66		
house and garage		7,800			
land 13356 ft.		2,125			
Loring, George A., 903 Great Plain av. $2					
Lorraine, Charlotte, Great Plain av.			88 14		
house		2,000			
garage		100			
barn.....		150			
land 14709 ft.		575			
Lorraine, Duncan, Great Plain av. .	2			$125	$3 90
Lovering, Walter E., 8 Marked Tree rd.	2			1,300	40 56
Lovering, Walter E. and Alta K., 8 Marked Tree rd.			165 36		
house		4,300			
land 12700 ft.		1,000			
Low, Ella M., Manson rd.			57 72		
land Trueman st., lot 41, 13071 ft.....		900			
land Trueman st., lot 43, 10500 ft.....		950			
Low, Julia, *et al*, High st.			280 80		
house		3,000			
land 6 acres 8383 ft.		6,000			
Low, Melvin L., 12 Marshall st. ...	2			450	14 04
Lowe, Samuel D., 438 Highland av.	2		216 06	525	16 38
2-family house		5,500			
garage		700			
land 9140 ft.		725			
Lowe, Thomas, 226 Hunnewell st. .	2			600	18 72
Lowell, Earle P., 334 Central av....	2			100	3 12
Lowell, Earle P. and Merle S., 334 Central av.			129 48		
house		3,300			
poultry house.....		50			
land 23821 ft.		800			
Ludlow, William B., 786 Great Plain av.	2		232 44		
house		6,500			
land 7900 ft.		950			
Lumsden, Andrew, 270 Webster st..	2				
Lumsden, George, 59 Greendale av.	2				
Lumsden, Thomas, 59 Greendale av.	2			1,000	31 20
Lumsden, William, 59 Greendale av.	2		124 80		
house		3,300			
garage unfinished		200			
land 12889 ft.		500			
Lumsden, William, Jr., 117 Hunnewell st.	2			275	8 58
Lund, Frederick W., 79 Warren st.	2			925	28 86
Lund, Grace C., 79 Warren st.			241 02		
house		5,500			
garage		500			
land 13292 ft.		1,725			

NAME AND RESIDENCE	Tax on Poll	Value of Real Estate	Tax on Real Estate	Value Personal Estate	Tax on Personal Estate
Lunsford, Maurice P., 25 High Rock st.	$2				
Lyko, Walter, 46 Highland av.	2				
Lyman, Aubrey J., Prince st.	2			$125	$3 90
Lyman, Edith F., Prince st.			$140 40		
house		$3,500			
garage		500			
land 40920 ft.		500			
Lyman, Florence E., 34 Bradford st.			151 32		
house		3,700			
garage		100			
land 9520 ft.		1,050			
Lyman, Harry M., 34 Bradford st.	2			275	8 58
Lynas, Letitia B., Melrose av.			94 38		
house		2,500			
land 9149 ft.		525			
Lynch, Patrick, Chapel st.	2				
Lynes, Clara D., High st.			88 92		
house		2,300			
land 8965 ft.		550			
Lynes, James L., 36 Mellen st.	2			100	3 12
Lynes, James L. and Christina, 36 Mellen st.			89 70		
house		2,200			
land 8500 ft.		675			
Lyons, Frederick L., 48 Crescent rd.	2			100	3 12
Lyons, Holmes M., 15 Marshall st.	2		152 10		
house		4,000			
land 12543 ft.		875			
Mabbett, Laura, 83 May st.			218 40		
house		5,000			
land 15600 ft.		2,000			
MacDonald, George R., 2 Garden st.	2			425	13 26
Macdonald, Pearl, 956 Great Plain av.			3 12		
land Arnold st., lot 28, 40960 ft.		100			
Macdonald, Rodrick, 51 Maple st.	2				
MacGlauflin, Mary P., 17 Union st.			84 24		
house		2,300			
shed		100			
land 4800 ft.		300			
MacGowan, Louise J., Hillcrest rd.			124 02		
house		3,500			
land 7084 ft.		200			
land Hillcrest rd. 8860 ft.		275			
MacGowan, Ralph S., Hillcrest rd.	2			475	14 82
MacGray, Charles L., 1088 Great Plain av.	2		238 68	425	13 26
house		4,000			
stable		500			
land 21800 ft.		3,150			
MacGregor Instrument Co., Highland av.				12,000	374 40
MacGregor, Milton E., Coulton pk.	2		165 36	100	3 12
house		4,500			
garage		500			
land 10500 ft.		300			

NAME AND RESIDENCE	Tax on Poll	Value of Real Estate	Tax on Real Estate	Value Personal Estate	Tax on Personal Estate
Machunski, Bernard, 9 Highland av.	$2				
Mackenzie, Donald H., 70 Maple st.	2			$100	$3 12
Mackenzie, Elizabeth L., 70 Maple st.			$145 86		
house		$3,200			
stable		100			
garage		100			
land 16065 ft.		1,275			
MacKenzie, Flora, 17 Oak st.			99 06		
house		2,500			
garage		100			
land 8373 ft.		575			
MacKenzie, Norman, 17 Oak st.	2				
Mackintosh, Alice, Great Plain av.			24 96		
land Great Plain av. 71250 ft.		800			
Mackintosh, Arnold, High Rock st.	2				
Mackintosh, Arnold and Lucy H., High Rock st.			127 14		
house		3,300			
garage		350			
land 10970.5 ft.		425			
Mackintosh, Herbert B., Great Plain av.	2		221 52	275	8 58
2-family house Pleasant st.		3,200			
land 15840 ft.		600			
land Sherman st. 9810 ft.		150			
land Pine Swamp 16 acres		200			
land Rosemary Meadow 2 acres		100			
house 184 Webster st.		1,900			
stable		500			
land 12500 ft.		450			
Mackintosh, Herbert B. and Wendall P., Great Plain av.			677 04		
house		3,500			
barn		900			
cottage		800			
barn		200			
land 11 acres		3,850			
house		750			
shop and sheds		250			
land 18 acres		6,300			
land Great Plain av. "Fuller" 6 acres		600			
land Great Plain av. Meadow 3 acres		75			
house Forest st.		1,800			
stable		100			
land 3 acres		900			
land Pine Swamp 75¼ acres		750			
land Woodland, Central av. "Fisher" 11 acres		275			
land High Rock Woods "Bowers" 12 acres		600			
land off Great Plain av. Pine swamp 2 acres		50			
Mackintosh, James, Great Plain av.	2			225	7 02
Mackintosh, Louis E., 57 Chestnut st.	2				

NAME AND RESIDENCE	Tax on Poll	Value of Real Estate	Tax on Real Estate	Value Personal Estate	Tax on Personal Estate
Maffiola, Nicolo, Beech st.	$2		$51 48		
house		$1,500			
land Block E, Sec. 1 lot 10, 4000 ft.		150			
Maffiola, Nicolo and Raffaela Beech st.			12 48		
land Central av. pt. lot 5, 12200 ft.		400			
Magaw, Clarence, Charles River st.	2				
Maglathlin, Edith K., Trueman st.			143 52		
house		3,800			
garage		200			
land 10168 ft.		600			
Maglathlin, Sydney A., Trueman st.	2			$475	$14 82
Mahaffy, Samuel Y., 28 Linden st.	2				
Mahaffy, Samuel Y. and Belle T., 28 Linden st.			141 18		
house		3,000			
garage		350			
land 10890 ft.		1,175			
Mahoney, Cornelius F., 203 Hillside av.	2		113 88		
house		2,500			
garage		250			
land 5528 ft.		550			
land Crescent rd. 9011 ft.		350			
Mahoney, Cornelius F., Jr., 203 Hillside av.	2			400	12 48
Mahoney, Daniel, Brookline st.	2		12 48		
house		200			
land 18149 ft.		200			
Mahoney, Frank, Newell av.				100	3 12
Mahoney, Jane A., 203 Hillside av.				150	4 68
Mahoney, Mary C., Newell av.			24 96		
house		300			
garage unfinished		200			
land 9000 ft.		300			
Mahoney, Thomas F., Nehoiden st.			31 20		
land Noyes st. 5 acres		1,000			
Mahoney, Thomas F., Jr., Newell av.	2		152 88	150	4 68
house		4,500			
land 14000 ft.		400			
Makerowicz, Emil, 38 Highland av.	2				
Malahowski, Pole, 40 Highland av.	2				
Mallock, Frederick A., 18 Pleasant st.	2			100	3 12
Malmstrom, Anne B., 140 Manning st.			191 10		
house		4,800			
garage		200			
land 11200 ft.		1,125			
Malmstrom, Eric W., 140 Manning st.	2				
Malone, James J., 21 Central av.	2		96 72	100	3 12
house		1,700			
stable		400			
land 42250 ft.		1,000			

NAME AND RESIDENCE	Tax on Poll	Value of Real Estate	Tax on Real Estate	Value Personal Estate	Tax on Personal Estate
Malone, Margaret, Central av.			$62 40		
house Central av. and Dudleys yd.		$1,500			
land 6519 ft.		400			
land Dudleys yd., 3951 ft.....		100			
Malone, Thomas, 17 Central av. ..	$2		79 56	$225	$7 02
house		1,700			
garage		100			
land ⅓ acre		750			
Maloney, Frank A., 54 Lincoln st.	2		150 54	1,000	31 20
house		3,200			
garage		500			
land 11250 ft.		1,125			
Maloney, Hannah, 60 Grant st. ...			394 68		
house		4,500			
stable		400			
land 15000 ft.		1,350			
2-family house Chestnut st. ...		5,500			
land 10000 ft.		900			
Maloney, Timothy T., 60 Grant st.	2		154 44		
land Chestnut st. 10000 ft. ...		900			
2-family house, Walnut st.		3,600			
land 6560 ft.		450			
Mancini, Alfred and Letizia, Sachen rd.			88 92		
house		2,500			
poultry house		50			
land Hahaton Field lot 69 7250 ft.		300			
Mancini, Alfred, Sachem rd.	2				
Mandell, Charles H., 276 West st...	2				
Manganiello, Ralph, 420 Central av.	2				
Mangini, Louis, Sachem rd.	2			175	5 46
Mann, David E., 911 Great Plain av.	2			175	5 46
Mann, David E. and Alma R., 911 Great Plain av.			349 44		
house		7,000			
stable		600			
land 24035 ft.		3,600			
Mann, Florence P., 831 Webster st.			216 06		
house		5,500			
land 13680 ft.		1,425			
Mann, William A., 831 Webster st.	2			1,300	40 56
Mann, William H., 45 Fair Oaks pk.	2		273 00	750	23 40
house		5,500			
garage		200			
land 12602 ft.		1,875			
land May st. 9493 ft.		1,175			
Manners, John V., 83 May st.	2				
Manning, Edith M. 1070 Great Plain av.				250	7 80
Mansfield Edith, 897 Highland av.			209 04		
house		3,500			
stable		300			
land 22260 ft.		2,900			
Mansfield, Thomas, 12 Marshall st.	2				
Manzone, Ernesto, Brookline st. ...	2				
March, Fred N., 448 Highland av. .	2				
March, Harold H., 1 Holland ter....	2			775	24 18

NAME AND RESIDENCE	Tax on Poll	Value of Real Estate	Tax on Real Estate	Value Personal Estate	Tax on Personal Estate
March, Harold H. and Elsie C. 1					
Holland ter.			$155 22		
house		$4,200			
garage		350			
land lot 8, 7150 ft.		425			
March, Roland C., 6 Manson rd.	$2		138 84	$475	$14 82
house		3,500			
garage		250			
land 10062 ft.		700			
Marinaccio, Antonio, *et. al.*, 28 Central av.			46 80		
house		1,000			
land 10780 ft.		500			
Markiwich, Joseph, 22 Highland av.	2				
Marriott, Agnes M., Hunnewell st.				1,150	35 88
Marriott, Florence M., 518 Central av.			137 28		
house		1,600			
house		800			
shop		500			
land 56630ft.		1,500			
Marriott, John W., Hunnewell st.	2		141 96		
house		3,500			
garage		200			
land lot 2 25555 ft.		500			
land Hunnewell st. lot 1, 16072 ft.		350			
Marriott, William, 518 Central av.	2			100	3 12
Marsh, Dana F. Cartwright rd.	2				
Marshall, Benjamin, Greendale av.	2			100	3 12
Marshall, Frank L., 160 Warren st.	2			100	3 12
Marshall, Isaiah S., 20 Sherman st.	2				
Marshall, Mary C., 160 Warren st.			294 06		
house		5,500			
stable		750			
land 28945 ft.		3,175			
Marsilli, Bridget, Central av.			41 34		
house, Greenwood av.		800			
land lots 27, 28, and 29, 10,919 ft.		525			
Marsilli, Frank, Central av.	2		823 68	925	28 86
house		3,500			
barn and outbuildings		1,500			
land 16 acres 17198 ft.		3,200			
garage Chestnut st.		9,000			
land 6400 ft.		3,200			
2-family house Chestnut st.		4,500			
land 9000 ft.		1,500			
Marston, Carl E., 68 Grant st.	2				
Mart, Alexander, 12 Highland av.	2				
Martin, Alice M., 50 Walnut st.				300	9 36
Martin, Carrie A., 675 Highland av.			634 92	400	12 48
2-family house		11,000			
garage		800			
land 10500 ft.		1,050			
2-family house Dana pl.		4,800			
land 12922 ft.		900			
land Crescent rd 6136 ft.		125			
land Carey pl. lot 1, 13769 ft.		950			

NAME AND RESIDENCE	Tax on Poll	Value of Real Estate	Tax on Real Estate	Value Personal Estate	Tax on Personal Estate
Martin, Carrie A.—*continued*					
land Hillside av. and West st. 7365 ft.		$725			
Martin, Fred T., Norfolk st.	$2				
Martin, George D., 294 Central av.	2			$100	$3 12
Martin, George D. and Erminnie B. 294 Central av.			$127 92		
house		2,800			
stable		200			
shop		300			
poultry house		100			
land 2 acres		700			
Martin, Harry, 161 Hillside av.	2				
Martin, P. Henry, 163 Hunnewell st.	2				
Martin, Ralph G., 50 Walnut st.	2				
Martin, Ralph G. and Alice M., 50 Walnut st.			249 60		
house		6,000			
garage		600			
land lots 37 and 38, 51030 ft.		1,400			
Martin, William Harold, 675 Highland av.	2			575	17 94
Martin, William H., Central av.	2				
Marusa, Anthony, 13 Highland av.	2				
Mason, Ona A., 688 Webster st.	2				
Mastropier, Nicholas, 20 Central av.	2		85 80		
house		1,800			
garage		150			
land 27225 ft.		800			
Mathey, Armand J., 94 Warren st.	2			425	13 26
Mathey, Florence L., 94 Warren st.			198 90		
house		4,300			
garage		500			
land 12112 ft.		1,575			
Mathey, Helen L., 94 Warren st.				575	17 94
Matkervicz, Peter, *et al.*, Brookside rd.			131 04		
house		1,800			
barn and shed		600			
land 18 acres		1,800			
Matthes, Chester A., 28 Parkinson st.	2			625	19 50
Matthes, Florence T. and William P. 28 Parkinson st.			174 72		
house		4,000			
land lots 28 and 29, 23028 ft.		1,600			
Matthes, Sumner D., 28 Parkinson st.	2			100	3 12
Matthes, William P., 28 Parkinson st.	2				
Matthews, M. Francis, Harris av.	2				
Mawson, Christopher O. S., Central av.	2		280 80	125	3 90
house		6,500			
house		1,500			
land 1 acre		1,000			
May, Benjamin D., 1280 Great Plain av.	2		272 22	125	3 90
house		3,500			
garage		800			

NAME AND RESIDENCE	Tax on Poll	Value of Real Estate	Tax on Real Estate	Value Personal Estate	Tax on Personal Estate
May, Benjamin D.—*continued*					
land 1¾ acres		$800			
land Highland av. 11932 ft.		1,425			
land Highland av. 43118 ft.		2,200			
McAdam, Harold V., Chestnut pl.	$2				
McAdam, Henry J., Chestnut pl.	2				
McAdam, Jennie, Chestnut pl.			$109 20		
house		2,800			
land 10600 ft.		700			
McAdam, John J., Chestnut pl.	2				
McAdam, Leo F., Chestnut pl.	2				
McBurney, Robert M., 225 Warren st.	2		248 04		
house		3,000			
garage		300			
land 12000 ft.		700			
house South st.		3,200			
barn		225			
poultry house		125			
land 14507 ft.		400			
McBurnie, Joseph, 384 Webster st.	2				
McCarthy, Alexander, 154a Hunnewell st.	2				
McCarthy, Charles P., 38 Dedham av.	2				
McCarthy, Mary, *et al.*, 30 Nehoiden st.			198 12		
house		2,500			
barn, shed, and boiler house		1,050			
land 14 acres		2,800			
McCarthy, Patrick, Fisher st.	2				
McCarthy, William H., 1030 Great Plain av.	2				
McCarty, John A., Dudleys yd.	2				
McCauley, Lindsay, 191 Hunnewell st.	2				
McClaren, Louis, 302 Webster st.	2				
McColley, Joseph S., 128 Webster st.	2			$50	$1 56
McCracken, James M., 206 Nehoiden st.	2		396 24	200	6 24
house		4,300			
poultry house		100			
barn		1,000			
house		1,800			
land 880890 ft.		5,500			
McCracken, Minnie D., 206 Nehoiden st.			272 22		
house 25 May st.		4,800			
garage		200			
land 16000 ft.		1,925			
land Nehoiden and Lewis sts. 89870 ft.		1,800			
McCracken, William 206 Nehoiden st.	2				
McCulloch, Earl, 302 Webster st.	2				
McCulloch, Eugene F., 2a Crescent rd.	2				
McCulloch, Floyd, 61 West st.	2				
McCulloch, George W., 61 West st.	2				

NAME AND RESIDENCE	Tax on Poll	Value of Real Estate	Tax on Real Estate	Value Personal Estate	Tax on Personal Estate
McCulloch, Harding C., 2a Crescent rd.	$2			$100	$3 12
McCulloch, Joseph, 2a Crescent rd.	2		$124 80	375	11 70
house		$3,000			
garage		200			
land 68187 ft.		800			
McDermott, John F., 240 Hillside av.	2			100	3 12
McDonald, Annie, 232 Hillside av.			94 38	225	7 02
house		2,500			
land 6600 ft.		525			
McDonald, Arthur J., 232 Hillside av.	2				
McDonald, David, 189 Hunnewell st.	2				
McDonald, Francis M., 1 Reservoir st.	2				
McDonald, Margaret, 1 Reservoir st.			89 70		
house		2,100			
barn		200			
land 18930 ft.		575			
McDonald, Neil, 232 Hillside av.	2			425	13 26
McDonald, William, 232 Hillside av.	2				
McDowell, John, 1164 Great Plain av.	2				
McDowell, Robert, 175 Hunnewell st.	2				
McElroy, Robert D., Harris av.	2				
McEvoy, Emma S., 61 Bradford st.			170 04		
house		4,200			
garage		125			
land 10414 ft.		1,125			
McEvoy, Howard H., 11 Mayo av.	2		163 80	625	19 50
house		4,000			
garage		600			
land pt. lots 2 and 3, 6578 ft.		650			
McEvoy, William P., 61 Bradford st.	2			1150	35 88
McGee, Bella F., 249 Nehoiden st.			67 08		
house		1,500			
land 16874 ft.		650			
McGeever, Frank P., 32 Reservoir st.	2				
McGlinchey, Ellen, South st.				125	3 90
McGlinchey, Katherine, South st.			120 12		
house		2,800			
stable		450			
land 25650 ft.		600			
McGrath, William J., 40 Dedham av.	2				
McGuigan, Hugh, 26 Reservoir st.	2		48 36		
house		1,200			
land 8827 ft.		350			
McGuinness, Mary A., 46 West st.			9 36		
land Hillside av. (east) 7500 ft.		300			
McInerney, Paul J., 5 Alfreton rd.	2				
McInerney, Paul J. and Katherine F., 5 Alfreton rd.			143 52		
2-family house		4,200			
land 4936 ft.		400			
McIntire, Roger W., 1263 Great Plain av.	2				

NAME AND RESIDENCE	Tax on Poll	Value of Real Estate	Tax on Real Estate	Value Personal Estate	Tax on Personal Estate
McIntire, Sarah B., 9 Carter st.			$254 28		
house		$1,300			
stable		350			
2-family house		1,800			
2-family house		2,500			
land 88123 ft.		1,350			
house Sherman st.		600			
land 12000 ft.		250			
McIntire, Warren S., 1263 Great Plain av.	$2			$1,300	$40 56
McIntire, Warren S. and Ella L., 1263 Great Plain av.			200 46		
house		5,500			
garage		200			
land 14500 ft.		725			
McIntosh, Agnes S., Great Plain av.			230 88		
house		3,800			
poultry house		500			
barn		300			
land 16 acres 21536 ft.		2,800			
McIntosh, Allan D., Great Plain av.	2			375	11 70
McIntosh, Arthur H., Central av.	2			125	3 90
McIntosh, Carleton G., Marked Tree rd.	2			400	12 48
McIntosh, Carleton G. and Edith F., Marked Tree rd.			226 20		
house		5,200			
garage		600			
land 71673 ft.		1,450			
McIntosh, Charles, *et al.*, Great Plain av.			226 20		
McIntosh, Curtis, *et al.*, Great Plain av.					
land Oak Hill 11 acres		6,600			
land Ridge Hill 13 acres		650			
McIntosh, Curtis, *et al.*, Great Plain av.			954 72		
house		5,200			
house rear unfinished		2,500			
house unfinished Great Plain av.		1,500			
house unfinished Great Plain av.		2,500			
house unfinished Great Plain av.		3,500			
land 34 acres 26760 ft.		10,000			
land Central av. 25 acres 4629 ft.		5,400			
McIntosh, Duncan, 11 Kimball st.	2				
McIntosh, Evelina, 11 Kimball st.			109 20		
house		3,000			
land 6900 ft.		500			
McIntosh, Florence E., 108 Maple st.				500	15 60
McIntosh, Frank A., Great Plain av.	2		230 88	200	6 24
house		1,500			
barn		1,200			
ice house		500			
ice house		1,000			
land 44621 ft.		1,000			

NAME AND RESIDENCE	Tax on Poll	Value of Real Estate	Tax on Real Estate	Value Personal Estate	Tax on Personal Estate
McIntosh, Frank A.—*continued*					
land Great Plain av. 2.95 acres		$800			
land Central av. 6 acres		1,200			
land Central av. pine swamp 16⅔ acres		200			
McIntosh, George W., 688 Webster st.	$2		$252 72	$300	$9 36
2-family house		6,500			
garage		500			
pigeon house		100			
land 11417 ft.		1,000			
McIntosh, Guy N., Great Plain av.	2			100	3 12
McIntosh, Mary C., *et al.*, Great Plain av.			49 92		
land Great Plain av. 5 acres		1,500			
land Ridge Hill 1⅘ acres		100			
McIntosh, Muriel, 354 Central av.			113 88		
house		2,700			
garage		50			
land 45129 ft.		900			
McIntosh, Theodore, Great Plain av.	2			400	12 48
McIntosh, Wesley J., 11 Kimball st.	2				
McIntosh, Winthrop G., 108 Maple st.	2				
McKay, Alexander, 21 Pine Grove st.	2		91 26		
house		2,500			
land 8627 ft.		425			
McKay, Edward G., 238 Hillside av.	2			725	22 62
McKenna, Agnes I., 101 Pickering st.				650	20 28
McKinnell, Alexander, 13 West st.	2				
McKinnell, Alexander and Mary D. 13 West st.			108 42		
house		2,700			
land 9770 ft.		775			
McKinnon, Lawrence A., 266 Rosemary st.	2				
McLaughlin, Laurence F., 82 Maple st.	2			100	3 12
McLaughlin, Lawrence F. and Vaughn, John F., 82 Maple st.			140 40		
house		3,800			
land 10220 ft.		700			
McLeod, Clarence M., 19 Linden st.	2				
McLeod, Forbes A., 233 Hillside av.	2				
McLeod, Isabella F. L., 231 Hillside av.			162 24		
house		3,800			
garage		400			
land 16423 ft.		1,000			
McLeod, James M., 233 Hillside av.	2				
McLeod, Mary F., 19 Linden st.			193 44		
house		3,500			
garage		500			
land 19500 ft.		1,950			
land Walnut pl. lot 31, 6734 ft.		250			
McLeod, Paul E., 19 Linden st.	2				
McLeod, Warren M., 19 Linden st.	2				
McLoud, Rose H., Crescent rd.			54 60		
house		1,500			
land 25279 ft.		250			

NAME AND RESIDENCE	Tax on Poll	Value of Real Estate	Tax on Real Estate	Value Personal Estate	Tax on Personal Estate
McMath, Bella, Hunnewell st.			$1,502 28		
house		$12,000			
poultry house		250			
house Hunnewell st.		2,500			
stable Hunnewell st.		400			
poultry house Hunnewell st.		100			
land 422460 ft.		5,000			
house Hunnewell st.		2,000			
house Hunnewell st.		1,500			
2-family house Hunnewell st.		6,500			
land 21420 ft.		1,050			
house Central av.		3,200			
poultry house Central av.		150			
land 23210 ft.		500			
garage Highland av.		12,000			
land Fremont pk. lots 302, 303, 304, and 305, 17212 ft.		850			
land Fremont pk. lot 140, 4000 ft.		150			
McMath, Colin, rear 110 Hillside av.	$2		78 00		
house		1,600			
garage		200			
land 10000 ft.		700			
McMath, Gladstone, Lewis st.	2				
McMath, Harry, Hunnewell st.	2			$200	$6 24
McMath, Mary C., 110 Hillside av.				150	4 68
McMillan, Norbert J., 422 Webster st.	2			425	13 26
McMurdie, Olga M., 133 Manning st.			160 68	475	14 82
house		4,000			
land 11589 ft.		1,150			
McMurdie, Ozias H., 133 Manning st.	2				
McNally, Charles C., 62 Maple st.	2			125	3 90
McNamara, Matthew J., Stevens rd.				5,050	157 56
McNamara, Thomas, 83 Pickering st.	2				
McNear, Egerton B., 9 Brookline st.	2			475	14 82
McNeil, John J., 872 Webster st.	2				
McNeilly, Lorna W., 62 Warren st.			222 30		
house		5,200			
garage		350			
land 12802 ft.		1,575			
McNeilly, Mathew, 62 Warren st.	2				
McNutt, Melvin J., 15 Crescent rd.	2				
McPhail, Frances E., 72 Fair Oaks pk.			563 94		
house		6,500			
garage		450			
land 13350 ft.		1,750			
2-family house 104 May st.		8,000			
land 5500 ft.		675			
land Warren st. pt. lot 20, 10907 ft.		700			
McPhail, Norman E., 72 Fair Oaks pk.	2			400	12 48
McPherson, Matthew, 177 Hunnewell st.	2			275	8 58

NAME AND RESIDENCE	Tax on Poll	Value of Real Estate	Tax on Real Estate	Value Personal Estate	Tax on Personal Estate
McSorley, James, 2 Green st.	$2				
Meads, Frank W., 55 Warren st.	2		$240 24		
house		$5,300			
garage		800			
land 12242 ft.		1,600			
Meleko, Joseph, 13 Highland ter.	2				
Mellin, Edward S., 920 Highland av.	2				
Mellin, Karl E., 920 Highland av.	2			$100	$3 12
Meloon, Joseph A., 6 Grant st.	2				
Menna, Rocco, 4 River Park st.	2				
Mercer, Alfred J., 336 Webster st.	2		254 28		
house		4,000			
stable		500			
land 121523 ft.		3,650			
Mercer, Alfred J., trustee, 336 Webster st.			116 22		
house 319 Webster st.		1,200			
barn		50			
land 82600 ft.		2,475			
Mercer, Dorothy E., 336 Webster st.				250	7 80
Merrill, Elizabeth, Marked Tree rd.				425	13 26
Merrill, Elizabeth G., 666 Highland av.			223 86		
house		4,000			
land 10800 ft.		1,175			
land South st. 2.423 acres		2,000			
Merrill, Frank A., 666 Highland av.	2				
Merrill, Guy, 66 High st.	2				
Merrill, Philip A., Marked Tree rd.	2				
Merrill, Philip A. and Elizabeth R., Marked Tree rd.			185 64		
house		5,000			
garage		400			
land 12929 ft.		550			
Mescia, John, Booth st.	2				
Mescia, Adeline and Jiacoma, Booth st.			62 40		
house		1,100			
barn and shed		100			
land 110500 ft.		800			
Mescie, Fred, 49 Central av.	2		81 12		
house		2,000			
land Block B Sec. 1, lot 7, 5000 ft.		250			
land Central av. Block B Sec. 1, lot 8, River pk. 5000 ft.		200			
land River pk. Block B Sec. 1, lot 17, 5000 ft.		150			
Mesina, Dominic, 540 Central av.	2			250	7 80
Methodist Episcopal Church Hunnewell st.			157 56		
house		3,800			
garage		300			
land 9650 ft.		950			
Mettel, Dora and Lytle, Edwina M., Ridgeway av.			123 24		
house unfinished		3,500			
land 14848 ft.		450			
Metzger, Theodore J., 28 Garden st.	2				

NAME AND RESIDENCE	Tax on Poll	Value of Real Estate	Tax on Real Estate	Value Personal Estate	Tax on Personal Estate
Meyer, Agda H., Upland rd.			$42 12		
house		$1,000			
shed		50			
land 16651 ft.		300			
Meyer, Frederick A., Upland rd.	$2				
Meyer, Victor F., South st.	2				
Meyers, Bertha A., 656 Highland av.			181 74		
house		4,800			
land 9417 ft.		1,025			
Meyers, Walter E., 656 Highland av.	2			$375	$11 70
Miano, Adolph, 48 Oak st.	2			100	3 12
Miano, Erminia, 48 Oak st.			95 16		
house		2,500			
land 24000 ft. lots 78, 79, 80, 84, 85, and 86		550			
Miano, Otto, 149 Hunnewell st.	2			300	9 36
Michel, Nicholas, Chestnut pl.	2				
Michelson, Alfred, Greendale av.	2		171 60	200	6 24
house		4,500			
garage		400			
poultry house		150			
land 22000 ft.		450			
Midgley, Frederick, 295 Highland av.	2				
Miele, Joseph J, 24 Chestnut st.	2				
Miele, Josephine S., 81 Chestnut st.			333 06		
2-family house		7,000			
garage		800			
poultry house		500			
land 19742 ft.		2,375			
Miele, Pasquale, 81 Chestnut st.	2		416 52	4,975	155 22
house Chapel st.		7,000			
shop Chapel st.		1,000			
land 7637 ft.		5,350			
Millar, Robert, 52 Hillside av.	2				
Miller, Adolph, 49 Oak st.	2				
Miller, Charles K., 1070 Great Plain av.	2				
Miller, Elizabeth R., Great Plain av.			150 54		
house		3,500			
garage		500			
land lot 1, 11670 ft.		825			
Miller, Fred A., 1070 Great Plain av.	2			100	3 12
Miller, Louis F., 184 Webster st.	2			350	10 92
Miller, Oscar Thomas, 184 Webster st.	2			175	5 46
Miller, Stewart N., 7 Melrose av.	2		104 52		
house		2,800			
land 9161 ft.		550			
Mills, Albert C., 10 Walnut st.	2			100	3 12
Mills, Benjamin, 1025 Webster st.	2				
Mills, Carrie, 10 Walnut st.			118 56		
house		2,800			
garage		300			
land 6013 ft.		350			
land Nehoiden pk. lot 2 and 3 12000 ft.		350			

NAME AND RESIDENCE	Tax on Poll	Value of Real Estate	Tax on Real Estate	Value Personal Estate	Tax on Personal Estate
Mills, Caroline G., 145 Warren st...			$668 46		
house		$3,800			
stable		600			
land 23236 ft.		3,250			
2-family house Garden st.		2,000			
2-family house Garden st.		3,500			
stable and shed Garden st.		100			
land 29300 ft.		2,925			
2-family house West st. and Hillside av.		2,000			
2-family house West st. and Hillside av.		2,000			
land 14046 ft.		1,250			
Mills, Chester R., High Rock st.	$2			$100	$3 12
Mills, Elmer, 123 Chestnut st.	2				
Mills, Fred N., Pickering st.	2			200	6 24
Mills, Fred R., *et al.*, 65 Warren st.			196 56		
house		4,200			
stable		400			
land 13122 ft.		1,700			
Mills, Howard, 123 Chestnut st.	2			275	8 58
Mills, Howard, Linden st.	2				
Mills, Mary J., High Rock st.			343 20		
house		8,000			
garage		500			
land 30060 ft.		2,500			
Mills, Walter H., 879 Highland av.	2				
Minkle, Frank T. and Emma M., Greenwood av.			102 96		
house		3,000			
land lots 35 and 36, 5040 ft.		300			
Minkle, George J., 613 Central av.	2			100	3 12
Minkle, George J. and Mary A., 613 Central av.			78 00		
house		2,100			
garage		100			
land 28000 ft.		300			
Minkle, Thomas F., 55 Greenwood av.	2				
Minkovitz, Abraham, 648 Central av.	2			425	13 26
Minkovitz, Bertha, 648 Central av.			98 28		
house		2,500			
outbuildings		150			
land 40660 ft.		500			
Minniss, John L., Charles River st.	2		137 28		
house		3,800			
land 2 acres		600			
Misak, Hakinein, 16 Highland av.	2				
Mitchell, Alice E., 511 Highland av.			255 84		
house		4,500			
garage		500			
land 28950 ft.		3,200			
Mitchell, Charles H., Green st.	2				
Mitchell, Charles P., 302 Webster st.	2			100	3 12
Mitchell, Eliza, *et al.*, South st.			146 64		
house		1,400			
house		1,000			
barn		50			

NAME AND RESIDENCE	Tax on Poll	Value of Real Estate	Tax on Real Estate	Value Personal Estate	Tax on Personal Estate
Mitchell, Eliza, *et al.—continued*					
land 1 acre		$900			
house		800			
garage		50			
land 2¼ acres		500			
Mitchell, Florence A., 46 Warren st.			$167 70		
house		4,200			
garage		200			
land 7350 ft.		975			
Mitchell, George E., 23 Marked Tree rd.	$2				
Mitchell, George G., 50 Pleasant st.	2				
Mitchell, Herbert N., 1161 Great Plain av.	2			$475	$14 82
Mitchell, Herbert N. and Mabel F., 1161 Great Plain av.			177 84		
house		4,000			
garage		350			
land 11390 ft.		1,350			
Mitchell, Howard J., 1269 Great Plain av.	2			100	3 12
Mitchell, Howard J. and Elizabeth W., 1269 Great Plain av.			137 28		
house		2,500			
stable		400			
land 43560 ft.		1,500			
Mitchell, James K., Davenport rd.	2		85 80	200	6 24
house		2,200			
garage		200			
land 9017 ft.		350			
Mitchell, Jennie M., 459 Highland av.			195 00		
house		4,300			
garage		400			
land 17400 ft.		1,550			
Mitchell, Mary K., Davenport rd. land Hahaton Field lot 22, 5900 ft.		250	7 80		
Mitchel, Preston, 459 Highland av.	2			100	3 12
Mitchell, Williard S., 46 Warren st.	2			150	4 68
Mitchell, William, 511 Highland av.	2			1,075	33 54
Moccia, Francisco, 540 Central av.	2				
Moccia, Francisco and Francesca, 540 Central av.			81 12		
house		1,800			
outbuildings		100			
land 35790 ft.		700			
Moeller, Oscar E., 22 Pickering st.	2		131 82		
house		2,800			
land Block 9, 10985 ft.		1,175			
land Highland av. 5228 ft.		250			
Moeller, William R., 22 Pickering st.	2			100	3 12
Moineau Alfred W., 154 Hillside av.	2		126 36	425	13 26
house		3,000			
garage		300			
land 9430 ft.		750			
Moineau Box Co., 849 Highland av.				3,550	110 76
Montague, Bret D., Marked Tree rd.	2				

NAME AND RESIDENCE	Tax on Poll	Value of Real Estate	Tax on Real Estate	Value Personal Estate	Tax on Personal Estate
Montague, Ida M., Marked Tree rd.			$144 30		
house		$3,800			
land 21250 ft.		825			
Moore, Arthur H., 32 Manning st.	$2				
Moore, Herbert L., 730 Webster st.	2			$1,200	$37 44
Moore, Herbert L. and Marjory B., 730 Webster st.			196 56		
house		4,800			
garage		350			
land 11626 ft.		1,150			
Moore, John H., 128 Warren st.	2				
Moore, William, South st.	2				
Morgan, Arthur W., Hemlock st.	2				
Morgan, Elizabeth A., Hemlock st.			120 90	100	3 12
house		2,700			
garage		300			
land 14196 ft.		550			
land Hemlock st. 8310 ft.		325			
Morgan, John J., 913 Great Plain av.	2				
Morgan, Joseph J., 33 Linden st.	2			100	3 12
Morgan, Joseph J. and Bessie S., 33 Linden st.			168 48		
house		3,500			
stable		400			
land 15290 ft.		1,500			
Moro, Giovanni and Pietro, Brookline st.			148 20		
house		4,500			
land "Bancroft" 20815 ft.		250			
Morrill, Thomas F., *et al.*, 222a Hunnewell st.			126 36	400	12 48
house		1,800			
house		1,500			
land 44925 ft.		500			
land Brookline st. 24000 ft.		250			
Morris, Albert, Great Plain av.	2			100	3 12
Morris, Clara, Great Plain av.			51 48		
house		1,200			
garage		150			
land 10290 ft.		300			
Morris, William H., 222 West st.	2				
Morrison, David Y., 157 Dedham av.	2			900	28 08
Morrison, James, 1030 Great Plain av.	2			100	3 12
Morrison, James F., Birds Hill av.	2		145 08	300	9 36
house		3,800			
garage		250			
land 15625 ft.		600			
Morrison, John, Fisher st.	2				
Morrison, Robert, 140 Hunnewell st.	2			100	3 12
Morrison, William W., 65½ Hunnewell st.	2				
Morro, John, Brookline st.	2				
Morse, Alphonzo, Wauchusett rd.	2				
Morse, Arthur E., Taylor st.	2				
Morse, George A., Wauchusett rd.	2				
Morss, Charles H., 64 Parkinson st.	2				
Morss, Edward L., 21 Bradford st.	2			425	13 26
Morss, Francis B., 64 Parkinson st.	2			400	12 48

NAME AND RESIDENCE	Tax on Poll	Value of Real Estate	Tax on Real Estate	Value Personal Estate	Tax on Personal Estate
Morss, Myra B., 64 Parkinson st.			$145 08		
house		$4,000			
outbuildings		100			
land 9450 ft.		550			
Morss, Sybil K. and Edward L., 21 Bradford st.			222 30		
house		5,800			
land lot 25, 11915 ft.		1,325			
Morton, Eliza, 26 Webster st.			121 68		
house		2,500			
barn and outbuildings		475			
land 35190 ft.		925			
Morton, Ethel, 35 Sunnyside rd.			105 30		
house		2,500			
garage		300			
land 37264 ft.		575			
Morton, Frederick L., 31 Avery st.	$2		172 38	$100	$3 12
house		4,500			
garage		250			
land lots C and D 19600 ft.		775			
Morton, Frederick W., 26 Webster st.	2		6 24		
land Upland rd. 18400 ft.		200			
Morton, Sidney, 87 High st.	2				
Moseley, Benjamin, Moseley av.	2				
Moseley, Benjamin Co., Inc., Highland av.				9,000	280 80
Moseley, Charles B., Oakland av.	2		280 02	425	13 26
house		7,000			
land lots 13 and 14 pt. lot 15, 18100 ft.		1,975			
Moseley, John W., 18 High Rock st.	2				
Moseley, N. Marie, *et al.*, 101 May st.			265 98		
3-family house		7,000			
land 12730 ft.		1,525			
Moseley, Ruth M., Oakland av.			222 30		
cottage		2,500			
land lot 5 and 6, 12000 ft.		1,325			
house 74 Kingsbury st.		2,700			
land 12000 ft.		600			
Moseley, William G., 34 Dedham av.	2		421 98	1,100	34 32
house		4,500			
garage		700			
poultry house		100			
land 17740 ft.		2,725			
land Charles River st. 53½ acres		5,500			
Moseley & Co., Highland av.			705 12	17,000	530 40
factory building		11,000			
house		3,400			
land 55590 ft.		6,600			
land Highland av. 23000 ft.		1,600			
Moultman, William J., Charles River st.	2				
Moulton, Augusta L., Charles River st.				150	4 68
Moulton, Charles W., 877 Highland av.	2			1,000	31 20
Mueller, John A., 402 Webster st.	2				

NAME AND RESIDENCE	Tax on Poll	Value of Real Estate	Tax on Real Estate	Value Personal Estate	Tax on Personal Estate
Mulherin, Mary E., Marked Tree rd.			$180 96		
house		$4,000			
outbuildings		300			
land 48250 ft.		1,500			
Mulherin, Vincent J., Marked Tree rd.	$2				
Mulholland, Alexander, 80 High st.	2				
Mulholland, Alexander and Margaret E., 80 High st.			153 66		
house		3,200			
stable		100			
land 7068 ft.		500			
land off High st. 6870 ft.		450			
land off High st. 11200 ft.		675			
Mullan, William E., 89 Maple st.	2				
Mullan, William E. and Julia T., 89 Maple st.			106 08		
house		2,800			
land 8710 ft.		600			
Mullen, Asa, 51 Grant st.	2				
Mullen, Catherine, 590 Highland av.				$375	$11 70
Mullen, John H., 196 Webster st.	2				
Mullen, Mary A., 196 Webster st.			92 04		
house		1,800			
land 38370 ft.		1,150			
Mullen, W. Preston, 196 Webster st.	2				
Mullen, Susan I., 101 Hillside av.				100	3 12
Mullen, Walter, 101 Hillside av.	2				
Munsey, William H., Greendale av.	2				
Munsey, William H. and Hannah E., Greendale av.			110 76		
house		3,000			
garage		250			
land 10000 ft.		300			
Muntener, Helen M., 415 Central av.			124 02		
house		2,500			
stable		175			
land 5 acres		1,300			
Muntener, Jacob, 415 Central av.	2				
Murdoch, David, 1087 Great Plain av.	2		7 02	2,225	69 42
land Green st. lot 46a 7555 ft.		225			
Murdoch, David, Jr., 1087 Great Plain av.	2				
Murdoch, David and Simon, David, Needham			2,400 06		
house Washburn av.		7,500			
garage		800			
land lot 14, 8820 ft.		1,150			
2-family house Great Plain av.		5,000			
store and tenement Dedham av.		2,300			
land 32300 ft.		16,000			
house Garden st.		3,000			
land 15137 ft.		1,500			
house unfinished Green st. lot 47		4,000			
house unfinished Green st. lot 45a		1,500			

NAME AND RESIDENCE	Tax on Poll	Value of Real Estate	Tax on Real Estate	Value Personal Estate	Tax on Personal Estate
Murdoch, David and Simon, David —*continued*					
house unfinished Green st. lot 46a		$4,500			
land 14050 ft.		875			
house Nehoiden st.		9,000			
garage Nehoiden st.		800			
land 11 acres		19,000			
Murdoch, Florence A., 795 Webster st.			$187 98		
house		4,300			
land 13478 ft.		1,725			
Murdoch, Helen F., Great Plain av.			454 74		
house		12,000			
garage		800			
land 11885 ft.		1,775			
Murphy, Daniel J., Daly pl.	$2		154 44		
house		3,200			
garage		350			
land 19250 ft.		300			
barn		100			
land 15 acres		1,000			
Murphy, Dennis, 59 Pickering st.	2				
Murphy, Gertrude L., 82 Kingsbury st.			117 78		
house		3,200			
land 9506 ft.		575			
Murphy, John, 26 Mellen st.	2				
Murphy, Mary E., Daly pl.				$175	$5 46
Murphy, Michael, 59 Pickering st.	2			275	8 58
Murphy, Patrick, 154 Nehoiden st.	2				
Murphy, Peter F., 6 Crawford st.	2				
Murphy, Thomas J., 82 Kingsbury st.	2			100	3 12
Murphy, William, 920 Highland av.	2			100	3 12
Murphy, William A., Daly pl.	2				
Murray, Albert R., Parish st.	2			425	13 26
Murray, Amanda R., South st.			147 42	275	8 58
house		3,700			
garage		100			
land lots 3 and 4 23405 ft.		925			
Murray, Charles F., 36 Howland st.	2				
Murray, Frederic L., South st.	2				
Murray, Ida May, Parish st.			35 88		
house		600			
shed		50			
land 187660 ft.		500			
Murray, William J., Parish st.	2				
Murtfeldt, Bertha F., 42 Kimball st.			163 80		
house		3,800			
land 6400 ft.		450			
land Manning and Brookline st. 31047 ft.		1,000			
Murtfeldt, Fred V., 42 Kimball st.	2				
Muster, Edward H., South st.	2				
Mykulski, Alex., Broad Meadow rd.	2				
Nadolny, Bronislau, 4 Highland ter.	2				

NAME AND RESIDENCE	Tax on Poll	Value of Real Estate	Tax on Real Estate	Value Personal Estate	Tax on Personal Estate
Nagle, Julia A., *et al.*, 34 Central av.			$65 52		
house		$800			
land 49000 ft.		1,300			
Nagle, Nora T., Great Plain av.			95 16		
house		2,400			
land 15360 ft.		650			
Nanscawen, William E., 51 Greenwood av.	$2				
Nanscawen, William E. and Hattie O., Greenwood av.			106 86		
house		3,000			
land lot 37, pt. lot 38, 6720 ft.		425			
Nason, Alice B., 245 Harris av.			21 84		
land Harris av., pt. lot 16, 8880 ft.		700			
Nason, Edward W., 137 Manning st.	2			$425	$13 26
Nason, Frederick C., 245 Harris av.	2				
Nason, Mable E., 137 Manning st.			187 20		
house		4,000			
land block 19, 11608 ft.		1,150			
land Otis st., 12250 ft.		850			
Neal, Charles A., Cross st.	2			1,400	43 68
Neale, George W., 52 Maple st.	2			250	7 80
Neale, Ivy M., 52 Maple st.			277 68		
house		5,000			
garage		400			
land 34920 ft.		3,500			
Neas, Anna T., 245 Harris av.			230 88		
2-family house		6,000			
garage		500			
land 9000 ft.		900			
Neas, Harold, 245 Harris av.	2			100	3 12
Needham Associates, Needham			785 78		
house Gage st.		3,500			
garage		300			
land 9000 ft.		625			
house Henderson st.		5,500			
land 12745 ft.		500			
land Henderson st. lots 41 and 45 inc., 83999 ft.		1,000			
house 59 Lincoln st.		3,800			
garage		200			
land 15000 ft.		1,000			
house Walnut st.		3,700			
land pt. lots 39, 40 and 41, 6750 ft.		275			
land Walnut st. Nehoiden pk. pt. lots 39, 40 and 41, 5750 ft.		200			
land Marked Tree rd. lot 12, 12100 ft.		300			
land Marked Tree rd. lot 13, 12185 ft.		250			
land Marked Tree rd. lot 15, 17500 ft.		525			
land Marked Tree rd. pt. lot 11, 4492 ft.		135			
land Oakhurst rd. lot 16, 11195 ft.		200			
land Newell av. 14000 ft.		300			

NAME AND RESIDENCE	Tax on Poll	Value of Real Estate	Tax on Real Estate	Value Personal Estate	Tax on Personal Estate
Needham Associates, Needham—*continued*					
land lots 17 and 23 inc. 94895 ft.		$1,200			
land lots 30, 32, and 33, 25647 ft.		475			
land lots 36, 37, 38, and 40, 79502 ft.		1,200			
Needham Cemetery Association, Nehoiden st.			$118 56		
house		3,000			
sheds		150			
land 21240 ft.		650			
Needham Co-operative Bank, Great Plain av.			831 48		
Bank building		25,000			
land 2208 ft.		1,650			
Needham Garage, Hills & Sweetland				$1,000	$31 20
Needham Hardware Co., Great Plain av.				2,075	64 74
Needham Ice Co., Great Plain av.				3,900	121 68
Needham Investment Associates, Chestnut st.			2,216 76	2,000	62 40
4-family house Pickering st.		6,500			
land 10890 ft.		1,075			
store and tenements Highland av. and West st.		20,000			
land 14020 ft.		5,000			
Post Office Building, Chestnut st.		34,000			
land 5618 ft.		4,475			
Needham Masonic Hall Asso., Great Plain av.			748 80		
Masonic building		18,000			
land 8223 ft.		6,000			
Needham Public Market, 1011 Great Plain av.				2,200	68 64
Needham Real Estate Asso. Highland av.			631 80		
2-family house Highland av.		4,000			
land 9550 ft.		2,350			
house Rosemary st.		4,000			
stable		500			
land 308900 ft.		9,400			
Needham Realty Trust, Needham			572 52		
store building Highland av.		2,000			
land Highland av.		1,600			
land 11,759 ft.		3,600			
house 706 Highland av.		6,000			
land 13550 ft.		1,350			
land Highland av. cor. Carey pl. lot 20, 10500 ft.		1,050			
land Highland av. cor. Carey pl. lot 23, 10914 ft.		1,075			
land Highland av. and Morton st. lot 31 and 33, 24141 ft.		1,675			
Needham Tennis Club, Inc., Kingsbury st.			31 20		
land Kingsbury st. 50384 ft.		1,000			

NAME AND RESIDENCE	Tax on Poll	Value of Real Estate	Tax on Real Estate	Value Personal Estate	Tax on Personal Estate
Needham, Town of, Certificate of Possession			$281 58		
land off Central av. 2 acres 8980 ft.		$500			
land Rosemary Meadow 1 acre		50			
land Fremont pk. pt. lot 31, 32, and 33, 20500 ft.		200			
land Fremont pk. lot 79, 5336 ft.		100			
land Fremont pk. lots 88 and and 89, 8880 ft.		100			
land Fremont pk. lot 212, 4000 ft.		50			
land Fremont pk. lot 236, 4800 ft.		50			
land Fremont pk. lot 244, 5300 ft.		50			
land Fremont pk. lot 251, 7600 ft.		75			
land Fremont pk. lots 255 and 256, 8800 ft.		100			
land Fremont pk. lot 277, 12236 ft.		75			
land Fremont pk. lot 290, 5130 ft.		25			
land Highland pk. lots 1 and 2, 7636 ft.		325			
land Highland pk. lot 4, 4119 ft.		150			
land Highland pk. lot 40, 4000 ft.		50			
land Highland pk. lots 59, 62, 64, and 65, 16000 ft.		175			
land Highland pk. lots 67, 68, and 69, 12000 ft.		125			
land, Highland pk. lot 90, 4460 ft.		50			
land Highland pk. lot 91, 4220 ft.		50			
land Highland pk. lot 92, 4770 ft.		50			
land Highland pk. lot 98, 4350 ft.		50			
land Hood pk. lots 61 and 62, 4369 ft.		75			
land Nehoiden pk. lot 68, 4000 ft.		50			
land Nehoiden pk. lots 70, 71, 72, and 73, 17000 ft.		100			
land Nehoiden pk. lot 94, 4500 ft.		25			
land Nehoiden pk. lots 96, 97, and 98, 12000 ft.		50			
land Nehoiden pk. lots 90, 100, and 101, 11250 ft.		50			
land Nehoiden pk. lot 102, 3000 ft.		25			
land Nehoiden pk. lot 103, 10000 ft.		25			
land Nehoiden pk. lot 111, 4000 ft.		25			

NAME AND RESIDENCE	Tax on Poll	Value of Real Estate	Tax on Real Estate	Value Personal Estate	Tax on Personal Estate
Needham Town of Certificate of Possession—*continued*					
land Nehoiden pk. lots 112, 113, 9000 ft.		$100			
land Nehoiden pk. lot 131, 4500 ft.		50			
land Nehoiden pk. lot 132, 4500 ft.		50			
land Nehoiden pk. lots 133 and 134, 8000 ft.		50			
land Nehoiden pk. lots 143 to 146, 16000 ft.		75			
land Nehoiden pk. lots 148, 149, 155, and 156, 18000 ft.		100			
land Nehoiden pk. lots 153, 154, 175, 176, 177, 20000 ft.		100			
land Nehoiden pk. lots 157–161 inc. 22000 ft.		125			
land Nehoiden pk. pt. lot 162–165 inc. 21200 ft.		50			
land Nehoiden pk. lots 171–174 inc. 18000 ft.		100			
land River pk. blk. A, sec. 1, lots 7 and 8, 7992 ft.		150			
land River pk. blk. A, sec. 2, lots 4 and 5, 8000 ft.		200			
land River pk. blk. A, sec. 2, lot 11, 4000 ft.		100			
land River pk. blk A, sec. 3, lots 5 and 6, 8000 ft.		100			
land River pk. blk. B, sec. 1, lot 3, 5000 ft.		200			
land River pk. blk. B, sec. 2, lot 8, 16750 ft.		350			
land River pk. blk D, sec. 1, lot 1 and 2, 9300 ft.		275			
land River pk. blk. D, sec. 1, lots 5, 6, and 7, 12000 ft.		225			
land River pk. blk. D, sec. 1, lot 9, 4000 ft.		75			
land River pk. blk D, sec. 1, lot 24, 4000 ft.		100			
land River pk. blk. D, sec. 2, lot 2, 4000 ft.		75			
land River pk. blk D, sec. 2, lot 23, 4000 ft.		25			
land River pk. blk. E, sec. 1, lot 1, 6200 ft.		75			
land River pk. blk. E, sec. 1, lots 22 and 23, 8000 ft.		125			
land River pk. blk. E, sec. 1, lot 24, 5300 ft.		75			
land River pk. blk. E, sec. 2, lot 1, 6200 ft.		150			
land River pk. blk. E, sec. 2, lot 6, 5090 ft.		50			
land River pk. blk. E, sec. 2, lot 13, 4250 ft.		75			

NAME AND RESIDENCE	Tax on Poll	Value of Real Estate	Tax on Real Estate	Value Personal Estate	Tax on Personal Estate
Needham Town of Certificate of Possession—*continued*					
land River pk. blk. E, sec. 2, lot 17, 4000 ft.		50			
land River pk. blk. E, sec. 2, lot 18, 4000 ft.		50			
land River pk. blk. E, sec. 3, lot 6, 4000 ft.		$75			
land River pk. blk. F, sec. 1, lots 4 and 5, 8000 ft.		100			
land River pk. blk. F, sec. 1, lot 10, 3600 ft.		50			
land River pk. blk. F, sec. 1, lot 11, 5310 ft.		75			
land River pk. blk. F, sec. 1, lot 19, 3600 ft.		75			
land River pk. blk. F, sec. 1, lot 20, 3600 ft.		75			
land River pk. blk. F, sec. 3, lot 5, 4800 ft.		100			
land River pk. blk. F, sec. 3, lot 10, 4800 ft.		50			
land River pk. blk. F, sec. 3, lots 34 and 35, 9600 ft.		150			
land River pk. blk. G, sec. 3, lot 14, 6500 ft.		75			
land River pk. blk. H, sec. 1, lot 13, 4000 ft.		50			
land River pk. blk. H, sec. 1, lot 14, 4000 ft.		50			
land River pk. blk. H, sec. 1, lot 15, 6604 ft.		100			
land River pk. blk. H, sec. 3, lot 8, 9000 ft.		100			
Needham, Town of					
land Reservoir st. 7 acres		700			
land Brackett lot 15 acres		1,000			
Needham Trust Co., Great Plain av.				$150	$4 68
Needham Trust Building Co., Inc., Great Plain av.			$1,056 12		
bank building		23,000			
shop		200			
store building		6,000			
land 9292 ft.		4,650			
Needhamdale Associates, Needham			240 24		
land Green st. 14 acres 27666 ft.		5,000			
house and outbuildings South st.		400			
land 99400 ft.		2,300			
Nehoiden Knitting Co., High st.			349 44	5,500	171 60
factory building		10,000			
land 30200 ft.		1,200			
Nehoiden Trust, off High st.			43 68		
land 62266 ft.		1,400			
Neilson, Carl R., Oakcrest rd.	$2		7 80		
land Oakcrest rd. 20438 ft.		250			
Nelson, Carl E., Gordon ter.	2			375	11 70
Nelson, Carl E. and Ruby B., Gordon ter.			145 86		
house		4,000			

NAME AND RESIDENCE	Tax on Poll	Value of Real Estate	Tax on Real Estate	Value Personal Estate	Tax on Personal Estate
Nelson, Carl E. and Ruby B., Gordon ter.—*continued*					
garage		$150			
land 6624 ft.		525			
Neshan, Hakemian, 1 Highland cir.	$2				
Nesterovich, Alex., 8 Highland av.	2			$3,075	$95 94
Newbegin, Charles A., Washington av.	2				
Newbury, Arthur, Broad Meadow rd.	2		$117 78		
house		3,000			
poultry house		50			
land 6250 ft.		300			
land Broad Meadow rd. 11425 ft.		425			
Newbury, Francis E., Broad Meadow rd.	2			100	3 12
Newbury, John, Broad Meadow rd.	2		177 84	650	20 28
house		1,500			
barn		300			
stable		100			
sheds		300			
land 6 acres 8270 ft.		3,500			
Newcomb, Arthur W., 81 Hillside av.	2				
Newcomb, Cyril, 81 Hillside av.	2				
Newcomb, Edna, 81 Hillside av.				100	3 12
Newcomb, Frederick, *et al.*, Colburn st.			64 74		
house		1,800			
land 6600 ft.		275			
Newcomb, Irving F., Marked Tree rd.	2			125	3 90
Newcomb, James G., 81 Hillside av.	2				
Newcomb, Sophia J., Marked Tree rd.			143 52		
house		3,200			
stable		150			
poultry house		50			
land 58150 ft.		1,200			
Newcomb, Stanley, 52 Central av.	2				
Newcomb, William A., 81 Hillside av.			97 50	75	2 34
house		2,500			
stable		100			
land 9177 ft.		525			
Newey, Frederick C., 422 Webster st.	2			400	12 48
Newhall, Abbie L., Robinwood av.			57 72		
house		1,500			
land 37010 ft.		350			
Newhall, Frederick, Robinwood av.	2		7 80		
land Robinwood av. 19314.5 ft.		250			
Newhouse, Lester W., Sargent st.	2		160 68	100	3 12
house		4,500			
garage		350			
land 9000 ft.		300			
Newhouse, William A., Sargent st.	2				
Newton, Ellen V., 479 Highland av.				200	6 24

NAME AND RESIDENCE	Tax on Poll	Value of Real Estate	Tax on Real Estate	Value Personal Estate	Tax on Personal Estate
Newton, Robert C.,240 Hunnewell st.	$2		$124 80	$175	$5 46
house		$2,500			
garage		500			
land 103200 ft.		1,000			
Newton, Windsor W., 479 Highland av.	2				
Nichols, Annie F., Rosemary st.			187 20		
house		4,500			
stable		400			
land 15900 ft.		1,100			
Nichols, Clyde, Fisher st.	2			275	8 58
Nichols, Jennie E., Fisher st.				275	8 58
Nichols, John R., Fisher st.	2				
Nichols, Wiley M., Central av.	2			125	3 90
Nicholson, Lewis, 18 Carter st.	2				
Nicholson, Melbourne D., 34 Norfolk st	2				
Nickerson, Alfred C., *et al.*, 107 Bradford st.			159 90		
house		3,800			
land 12520 ft.		1,325			
Nickerson, Benjamin H., off South st.	2			600	18 72
Nickerson, Charles F., 49 Warren st.	2				
Nickerson, Chester G., 224 Webster st.	2				
Nickerson, Enos, 50 High st.	2				
Nickerson, Frederick P., 122 Manning st.	2				
Nickerson, George A., 174 Hillside av.	2			350	10 92
Nickerson, Georgie H., 49 Warren st.			202 02		
house		5,000			
land 12157.5 ft.		1,475			
Nickerson, Paul U., 49 Warren st.	2				
Nickerson, Urban H., 49 Warren st.	2			400	12 48
Niden, Michael, 2 Highland av.	2				
Nignseian, Maamas, 75 Riverside st.	2				
Nigro, Pasquale, 1 Ledge st.	2				
Nigro, Pasquale and Concetta, 1 Ledge st.			60 84		
house		1,800			
land 5075 ft.		150			
Nixon, J. Gordon, Fisher st.	2			150	4 68
Nofri, Mario, Sachem rd.	2				
Norcross, Emma C., 162 Fair Oaks pk.			232 44		
house		5,000			
land lot B, 15298.83 ft.		2,450			
Norcross, Fred A., 162 Fair Oaks pk.	2		120 12	375	11 70
garage		200			
land lot A, 13869.76 ft.		2,200			
land Fair Oaks pk. and Harris av. lot C, 14464.11 ft.		1,450			
Norcross, Richard W., 162 Fair Oaks pk.	2				
Norris, Albert B., 138 Warren st.	2				
Norris, Doris B., 55 Linden st.				700	21 84

NAME AND RESIDENCE	Tax on Poll	Value of Real Estate	Tax on Real Estate	Value Personal Estate	Tax on Personal Estate
Norris, Doris B., and Winthrop D., 55 Linden st.			$177 06		
house		$4,700			
garage		150			
land 8250 ft.		825			
Norris, Kate E., 16 May st.			180 96	$100	$3 12
house		4,500			
land 10498 ft.		1,300			
Norris, J. Lawrence, Dedham av.	$2				
Norris, Thomas W., 138 Warren st.	2				
Norris, Winthrop D., 55 Linden st.	2			100	3 12
Norris, Ziba A., Dedham av.	2		826 80	3,075	95 94
house		9,000			
stable and shed		4,000			
poultry houses		1,600			
cottage		500			
silo		300			
corn barn		200			
rustic house		200			
wagon shed		200			
land 35 acres		10,500			
Notman, Charles, 224 Webster st.	2				
Notman, Frederick W., South st.	2		307 32	650	20 28
house South st.		7,500			
garage		400			
land lot 1, 22962 ft.		1,200			
land Dedham av. lot 5, 50395 ft.		750			
Noyes, Ella M., 180 Hillside av.			159 12		
house		3,500			
garage		250			
land 16348 ft.		1,350			
Noyes, George H., 180 Hillside av.	2			100	3 12
Nute, Florence C., 44 Linden st.			219 96		
2-family house		4,500			
garage		250			
land 20000 ft.		2,000			
land Marked Tree rd. and High Rock st. 15256 ft.		300			
Nute, J. Charles, Jr., 44 Linden st.	2			100	3 12
Nute, John C., 44 Linden st.	2				
Nye, Chester L., 61 Otis st.	2		182 52		
house		5,000			
garage		150			
land 9975 ft.		700			
O'Brien, Bertram, 13 Walnut st.	2			125	3 90
O'Brien, Charles B., 13 Walnut st.	2				
O'Brien, George E. H., 13 Walnut st.	2		100 62		
house		2,700			
land 7492 ft.		525			
O'Connell, Ellen M., 428 Webster st.			131 04		
house		3,500			
garage		50			
land 13213 ft.		650			
O'Connell, Peter, Webster st.	2				
O'Connor, John A., 50 Dedham av.	2				
O'Connors, Patrick, South st.	2			175	5 46
O'Donnell, John, Mellen st.	2				

NAME AND RESIDENCE	Tax on Poll	Value of Real Estate	Tax on Real Estate	Value Personal Estate	Tax on Personal Estate
Odd Fellows Building Association					
Highland av.			$152 88		
building		$2,000			
land 14535 ft.		2,900			
Olbris, Frank, 18 Highland av.	$2				
O'Hanian, Armenag, 75 Riverside st.	2				
Old Trusty Dog Food Co., West st.			608 40	$20,000	$624 00
factory building		18,000			
land 57480 ft.		1,500			
O'Leary, Frank W., 26 Pleasant st.	2			650	20 28
O'Leary, Lavina, Central av.			67 08		
house		1,500			
garage		100			
land 38340 ft.		550			
O'Leary, Lavina H. and Rupert D., Central av.			37 44		
house		1,000			
land 9240 ft.		200			
O'Leary, Rupert D., Central av.	2			175	5 46
Olesen, William F., Great Plain av.	2			250	7 80
Oliver, Karl H., 676 Webster st.	2				
Oliver, Vashti P., 676 Webster st.			171 60	400	12 48
house		4,000			
land 15911 ft.		1,500			
Olmstead, Henry, 57 High st.	2				
O'Malley, Austin, South st.	2				
O'Malley, James, 18 Charles River st.	2				
O'Malley, Michael, Grove st.	2				
O'Neil, James J., Pine st.	2				
O'Neill, John J., 47 Garden st.	2				
O'Neill, John J. and Katherine, 47 Garden st.			194 22		
2-family house		5,300			
land 7840 ft.		925			
Orne, Charles, Wellesley av.	2				
Orr, Evelina, *et al.*, Great Plain av.			93 60		
house		1,500			
land 13 acres		1,500			
Orr, Thomas, Great Plain av.	2		37 44		
land 19 acres Marked Tree rd.		1,200			
Osborne, Archibald R., Great Plain av.	2		171 60	625	19 50
house		3,800			
3 poultry houses		700			
land 174484 ft.		1,000			
Osgood, Mary F., *et al.*, 349 Webster st.			212 16		
house		4,000			
garage		300			
land 37880 ft.		2,500			
O'Shea, John J., 19 Highland pl.	2				
Ott, Charles J., Central av.	2			75	2 34
Ott, Frank, *et al.*, Central av.			148 20		
house		2,800			
stable		450			
land 11 acres		1,500			
Ouimet, Wilfred A., 45 Henderson st.	2				

NAME AND RESIDENCE	Tax on Poll	Value of Real Estate	Tax on Real Estate	Value Personal Estate	Tax on Personal Estate
Ouimet, Wilfred and Alice S., Henderson st.			$204 36		
house		$6,000			
land lot 24, 10978 ft.		550			
Overton, John, 40 Garden st.	$2			$150	$4 68
Overton, Minnie T., 40 Garden st.			160 68		
house		3,500			
garage		150			
land 12000 ft.		1,500			
Owen, Charles S., 116 Hillside av.	2				
Owen, Elizabeth, *et al.*, 116 Hillside av.			151 32		
house		2,700			
shop		150			
land 29220 ft.		2,000			
Owens, Redmond J., 11 Grant st.	2		202 80	125	3 90
house		4,200			
garage		500			
land 15000 ft.		1,800			
Packard, Aubigne L., 68 Warren st.			215 28		
house		4,800			
garage		400			
land 14280 ft.		1,700			
Packard, Leonard O., 68 Warren st.	2			175	5 46
Packauskas, Saturmas, 9 Riverside st.	2			350	10 92
Page, Ella F., 683 Great Plain av.			259 74		
house		3,000			
poultry house		100			
garage		250			
land 89898 ft.		2,500			
house Melrose av.		600			
land 13500 ft.		250			
land Melrose av. 52009 ft.		1,000			
land Upland rd. 38293 ft.		625			
Page, Ethel A., 683 Great Plain av.			10 14		
land Melrose av. 6250 ft.		125			
land Upland rd. 9200 ft.		150			
land Great Plain av. "Bowers" 8764 ft.		50			
Page, Helen W., 683 Great Plain av.			6 24		
land Great Plain ter. "Bowers" 9693 ft.		50			
land Melrose av. 9570 ft.		150			
Page, James W., 685 Great Plain av.	2		139 62	30	94
2-family		3,700			
garage		150			
land 10950 ft.		325			
land Upland rd. 17554 ft.		300			
Page, Russell S., 683 Great Plain av.	2		2 34		
land Great Plain ter. "Bowers" 10362 ft.		75			
Palmer, Catherine C., Cedar st.			73 32		
house		1,700			
barn		50			
land 31560 ft.		600			
Palmer, Harry E., 306 Hunnewell st.	2				

NAME AND RESIDENCE	Tax on Poll	Value of Real Estate	Tax on Real Estate	Value Personal Estate	Tax on Personal Estate
Palmer, Sarah A., 159 Webster st...			$45 24		
house		$1,200			
land 24975 ft.		250			
Palmer, Walter F., Cedar st.	$2			$75	$2 34
Palmer, William C., 155 Webster st.	2			100	3 12
Palmstrom, Philip O., 81 Maple st..	2		135 72	175	5 46
house		3,500			
land 12470 ft.		850			
Pandolf, Elisa, Sachem rd.			109 98		
house		2,500			
barn		200			
garage		125			
land 47720 ft.		500			
land Hahaton Field lot 71, 5200 ft.		200			
Pandolf, Mario, Sachem rd.	2		131 04	1,600	49 92
house Hahaton Field		4,000			
land lot 70, 5200 ft.		200			
Pandolf, Mario, trustee, Sachem rd.			90 48		
house Brookline st.		2,500			
garage		100			
land 12000 ft.		300			
Papeti, Enrico, River Park st.	2				
Parcher, Norman, 547 Highland av.	2				
Parker, Alfred, 41 Marked Tree rd.	2		244 92	1,025	31 98
house High Rock st.		5,000			
garage		350			
land 15000 ft.		600			
land Marked Tree rd. 17250 ft.		1,150			
land Marked Tree rd. lot 7, 10918 ft.		750			
Parker, Annie C., 84 Crescent rd.			79 56		
house		1,800			
garage		150			
land 57450 ft.		600			
Parker, Annie S., Melrose av.			100 62		
house		2,500			
barn		300			
land pt. lot 77, 78, and 79, 10426 ft.		425			
Parker, Arthur L., 84 Crescent rd.	2			100	3 12
Parker, Beulah, Melrose av.			85 02		
house Powers st.		2,500			
land pt. lots 77, 78, and 79, 5400 ft.		225			
Parker, Carl R., 84 Melrose av.				275	8 58
Parker, Charles F., 858 Great Plain av.	2			1,000	31 20
Parker, Ernest E., High Rock st.	2		126 36	200	6 24
house		3,500			
land 13750 ft.		550			
Parker, Frank E., 68 Walnut st.	2		127 14	125	3 90
house		3,300			
land 11200 ft.		775			
Parker, Harold P., Great Plain av.	2		120 12	100	3 12
house		3,200			
garage		350			
land 10000 ft.		300			
Parker, John C., 62 Crescent rd.	2			125	3 90

NAME AND RESIDENCE	Tax on Poll	Value of Real Estate	Tax on Real Estate	Value Personal Estate	Tax on Personal Estate
Parker, Lilla M., 858 Great Plain av.			$226 98		
house		$5,500			
garage		300			
land 9272.25 ft.		1,475			
Parker, Martha, 62 Crescent rd.			96 72		
house		2,300			
barn		100			
poultry house		100			
land 43356 ft.		600			
Parker, Mary R., 41 Marked Tree rd.			219 96		
house		4,500			
shop		650			
garage		200			
land 24900 ft.		1,700			
Parker, Melvin, 189 Hunnewell st.	$2				
Parker, Theodore, Powers st.	2				
Parker, Warren, Melrose av.	2		3 12		
land Greenwood pk. lot 80, 5640 ft.		100			
Parks, Alfred, 7 High Rock st.	2				
Parmeler, Harry E., 8 Marshall st.	2				
Parnham, Frank E., 438 Highland av.	2				
Parnham, John, 438 Highland av.	2				
Parr, Clarence E., 42 Burnside rd.	2		118 56	$50	$1 56
house		3,000			
garage		150			
land 19537 ft.		600			
land Arnold st. lot 66, 23815 ft.		50			
Parr, Edward A., 42 Burnside rd.				100	3 12
Parry, Clarence M., Stevens rd.	2		161 46		
house		4,200			
land 8211 ft.		500			
land Pinewood rd. 7983 ft.		475			
Parsons, John L., Bird's Hill av.	2				
Parsons, Laura A., Bird's Hill av.			120 12		
house		3,500			
land 11207 ft.		350			
Partridge, Glendon V., Greendale av.	2			275	8 58
Partridge, Lewis L., Greendale av.	2				
Partridge, Lewis L. and Bertha W., Greendale av.			40 56		
land Greendale av. 5 acres 9990 ft.		1,300			
Partridge, Lewis L., Bertha L. and Glendon V., Greendale av.			239 46		
2-family house		6,500			
garage		500			
land 66240 ft.		675			
Paseonak, Frank, 83 Riverside st.	2		99 84	100	3 12
house		2,800			
land Hood pk. lots 83 and 84, 5939 ft.		200			
land Hood pk. lots 85 and 86, 5750 ft.		100			
land Hood pk. lot 99, 5860 ft.		100			
Pannilla, Pasquale, 20 Central av.	2			700	21 84

NAME AND RESIDENCE	Tax on Poll	Value of Real Estate	Tax on Real Estate	Value Personal Estate	Tax on Personal Estate
Patrick, James H., Central av.	$2		$160 68	$100	$3 12
house		$2,550			
shed		600			
shop		1,000			
land 10 acres		1,000			
Patrizio, Arra, and Paoletti, Scrafino 103 Hillside av.			132 60		
2-family house		3,500			
land 10620 ft.		750			
Patten, Bradford, 900 Great Plain av.	2			1,900	59 28
Patten, Eva G., 900 Great Plain av.			283 14		
house		6,500			
garage		500			
land 13020 ft.		2,075			
Patterson, Joseph E., 55 Warren st.	2			525	16 38
Patton, M. Oakman, Oakland av.	2			100	3 12
Payn, William E., Greendale av.	2				
Payne, Boyd J., 103 Rosemary st.	2			375	11 70
Payne, Elizabeth L., 479 Highland av.			141 18		
house		3,000			
garage		300			
land 13700 ft.		1,225			
Payne, William C., 479 Highland av.	2		1 56		
land Arnold st. lot 58, 24365 ft.		50			
Peabody, Thomas F., *et al.*, 99 Cleveland rd.			14 04		
land Cleveland rd. 4992 ft.		450			
Peare, Leo R., 94 Greendale av.	2		4 68		
land Hunnewell st. lot 8, 19040 ft.		150			
Peare, Leo R. and Lina H., 94 Greendale av.			166 92		
house		3,400			
garage		100			
land 46404 ft.		1,850			
Pearson, Carl A., 995 Webster st.	2				
Pearson, Grace J., Hillcrest rd.			121 68		
house		3,700			
land 6229 ft.		200			
Pearson, Hermon, Hillcrest rd.	2				
Pearson, Paul A., 27 Garden st.	2			125	3 90
Pease, Charles W., 78 Dedham av.	2		65 52	350	10 92
house unfinished Hillcrest rd.		1,500			
land 20044 ft.		600			
Pease, M. Frances, 78 Dedham av.			194 22		
house		4,200			
garage		100			
land 12115 ft.		1,925			
Peaslee, Floyd E., Hillcrest rd.	2			275	8 58
Peck, Elijah D., South st.	2				
Pehrson, Nels G., 318 Central av.	2		89 70		
house		2,000			
poultry house		50			
land 7881 ft.		325			
land Central av. lot 15, 15280 ft.		150			
land Central av. lot 16, 16800 ft.		175			
land Central av. lots 34 and 35, 16922 ft.		175			

NAME AND RESIDENCE	Tax on Poll	Value of Real Estate	Tax on Real Estate	Value Personal Estate	Tax on Personal Estate
Peirce, Nellie C., 8 Manson rd.			$159 12		
house		$4,200			
garage		400			
land 7389 ft.		500			
Peirce, W. Henry H., 8 Manson rd.	$2			$300	$9 36
Peirce, Stuart, 35 Stevens rd.	2				
Peirce, Stuart and Maud W., 35 Stevens rd.			189 12		
house		5,800			
land lot 24, 7980 ft.		550			
Peloquin Delphis L., Edgewood st.	2		173 16	100	3 12
house		5,000			
garage		250			
shed		100			
land 18289 ft.		200			
Peloquin, Delphis W., Edgewood st.	2				
Peloquin, Frank X., Edgewood st.				100	3 12
Perkins, Lawrence P., 626 Highland av.	2				
Perlin, William B., 1 Chestnut pl.	2			2,025	63 18
Perry, Carlton A., 949 Great Plain av.	2			150	4 68
Perry, Francis A., 312 Central av.	2		1 56	60	1 88
land Arnold st. lot 39, 26730 ft.		50			
Perry, Ralph T., 814 Great Plain av.	2			1,300	40 56
Perry, Ralph T. and Blanche A., Great Plain av.			217 62		
house		5,500			
land lot 28, 11262 ft.		1,475			
Perry, Randolph, 951 Great Plain av.	2			100	3 12
Perry, Robert C., 5 Brookline st.	2				
Perry, Sadie B., 60 Lincoln st.			141 96		
house		3,200			
land 11250 ft.		1,350			
Perry, Walter M., 60 Lincoln st.	2				
Peters, Thomas H., Dana pl.	2				
Peterson, August, Grove st.	2				
Peterson, Chester A., 73 Chestnut st.	2			275	8 58
Peterson, Oscar C., 26 Greenwood av.	2				
Peterson, Oscar C. and Gertrude L., Greenwood av.			123 24		
house		3,500			
land lot 7 pt. lot 8, 7315 ft.		450			
Peticolas, Grace C., Great Plain av.			180 96		
house		4,000			
barn		200			
land 4½ acres		1,600			
Peticolas, Ralph A., Great Plain av.	2				
Pfeifer, Albert, Taylor st.	2			125	3 90
Pfeifer, Charles, Powers st.	2				
Pfeifer, George J., 32 Greendale av.	2			125	3 90
Pfeifer, George J., trustee, Taylor st.			89 70		
house		2,500			
poultry house		100			
land 26342 ft.		275			
Pfeifer, George J. and Anna F., 30 Greendale av.			132 60		
2-family house		3,500			

NAME AND RESIDENCE	Tax on Poll	Value of Real Estate	Tax on Real Estate	Value Personal Estate	Tax on Personal Estate
Pfeifer, George J. and Anna F.—*continued*					
garage		$150			
land 10000 ft.		600			
Pfeifer, Max R., Taylor st.	$2				
Pflock, Johannah C. and Emil H., Marked Tree rd.			$25 74		
land Marked Tree rd. lot 9, 13810 ft.		825			
Phillips, Alice E., 54 Otis st.			141 18		
house		3,300			
garage		400			
poultry house		250			
land 8320 ft.		575			
Phillips, William F., 54 Otis st.	2			$1,250	$39 00
Philpot, Frederick, off Great Plain av.	2			100	3 12
Phinney, Gordon H., 18 Hildreth pl.	2				
Picariello, Andrew, 30 Sherman st.	2		78 00	50	1 56
house		1,500			
land 2 acres		500			
"Echo Bridge Gardens" lots 16 to 31 inc.		500			
Picariello, Leonard, 65 Central av.	2		120 90		
house River pk.		3,500			
land blk. A, sec. 1, lots 3 and 4, 8000 ft.		200			
land River pk. blk. A, sec. 1, lot 1, 4900 ft.		175			
Picariello, Michael, 30 Sherman st.	2			150	4 68
Picking, Arthur F., Upland rd.	2				
Picking, Arthur F. and Clara, Upland rd.			118 56		
house Upland rd.		3,500			
land lot C, 10770 ft.		300			
Picking, William H., Washington av.	2				
Picking, William, *et al.*, Washington av.			7 80		
house		100			
land "Bancroft" 12500 ft.		150			
Pidgeon, George, Jr., Parish st.	2		59 28	425	13 26
house		1,500			
garage		150			
land 19225 ft.		250			
Pidgeon, James R., 182 Hunnewell st.	2		88 14	525	16 38
house		2,000			
garage		50			
land 19630 ft.		775			
Pidgeon, Robert A., Cottage av.	2		170 82		
2-family house		5,000			
land 6900 ft.		475			
Pierce, Charlie S., Charles River st.	2		143 52	50	1 56
house		2,500			
barn		1,000			
poultry house		75			
land 9 acres 20905 ft.		925			
land off South st. High Rock Woods 9 acres		100			

NAME AND RESIDENCE	Tax on Poll	Value of Real Estate	Tax on Real Estate	Value Personal Estate	Tax on Personal Estate
Pigaga, Peter, 14 Highland av.	$2				
Pignatelli, Ferdinando, 420 Central av.	2		$131 04		
house		$3,200			
land 262687 ft.		1,000			
Pignatelli, Nazzareno, 416 Central av.	2		145 08	$500	$15 60
house		3,500			
garage		400			
land 218905 ft.		750			
Pike, Waldo F., 33 Hunnewell st.	2		138 06		
house		3,800			
land 7766 ft.		625			
Pinkham, Samuel A., 110 Chestnut st.	2		153 66		
house unfinished Stevens rd.		3,000			
land lot 6, 9360 ft.		650			
land Stevens rd. lot 5, 9160 ft.		650			
land Stevens rd. lot 7, 8968 ft.		625			
Piper, Alice B., 667 Highland av.			165 36		
house		4,200			
land lot 3, 10914 ft.		1,100			
Piper, Harold A., 667 Highland av.	2				
Platukas, Andrew, 19 Highland av.	2				
Pola, Rocco, 27 Mills rd.	2		93 60		
house		2,400			
garage		200			
land lots 26 and 27, 10000 ft.		400			
Poland, Everett F., 68 Chestnut st.	2			400	12 48
Polino, Carloni and Maria, Webster st.			190 32		
3-family house		5,000			
land lots 41 and 41a, 18368 ft.		1,100			
Ponselli, Pasquale, 23 Sherman st.	2		10 92	650	20 28
garage		50			
garage		50			
land 8160 ft.		250			
Pomeroy, Albert D., 808 Great Plain av.	2			750	23 40
Pomeroy, Albert D. and Nellie E., 808 Great Plain av.			248 82		
house		6,500			
land lot 27, 12444 ft.		1,475			
Pond, Edmund G., Chestnut st.	2			2,680	83 62
Pond, Edmund G. and H. W. Loker, Great Plain av.			424 95		
store building		10,000			
land 3618 ft.		3,620			
Pond, George M., 828 Webster st.	2		250 38	1,225	38 22
2-family house Chestnut st.		6,500			
land 9000 ft.		1,525			
Pond, Hannah E., Chestnut st.			574 08		
house		7,000			
house		900			
garage		200			
outbuildings		300			
land 12 acres 38867 ft.		10,000			

NAME AND RESIDENCE	Tax on Poll	Value of Real Estate	Tax on Real Estate	Value Personal Estate	Tax on Personal Estate
Pond, Helen C., *et al.*, 828 Webster st.			$218 40		
house		$5,000			
garage		400			
land 15912 ft.		1,600			
Pond, Ruby T., 828 Webster st.				$1,100	$34 32
Porter, Albert W., 40 Oak st.	$2				
Porter, Alma, 7 Maple ter.				125	3 90
Porter, Catherine, *et al.*, Hunnewell st.			68 64		
house		1,700			
land 42750 ft.		500			
Porter, Frank E., 7 Maple ter.	2		168 48		
house		4,200			
land 11000 ft.		1,200			
Potter, Austin, Charles River st.	2		972 66	3,585	111 86
house and sheds		18,000			
poultry house and sheds		4,600			
land 28.57 acres		8,575			
Potter, Cedric H., Oakland av.	2				
Potter, Cedric H. and Bertha M., Oakland av.			166 14		
house		4,500			
land lot 4, 7500 ft.		825			
Potter, George T., 1045 Webster st.	2				
Powell, Perry E., 599 Central av.	2			125	3 90
Powell, William D., Brookline st.	2		26 52		
house		500			
land 12799 ft.		150			
land Brookline st. "Bancroft" 16000 ft.		200			
Power, Francis J., 12 Union st.	2		78 00		
house		2,200			
land 4240 ft.		300			
Powers, Ella A., 939 Webster st.			102 96		
house		2,800			
land 16885 ft.		500			
Powers, James P., 86 Maple st.	2			125	3 90
Powers, James P. and Mary L., 86 Maple st.			110 76		
house unfinished		3,000			
land 11000 ft.		550			
Powers, Josephine E., Hillside av.			115 44		
2-family house		3,200			
land 16506 ft.		500			
Powers, Mildred P., 939 Webster st.				275	8 58
Praetsch, Margaret A., Greendale av.			121 68		
house		3,000			
outbuildings		400			
land 1 acre		500			
Praetsch, Robert B., Greendale av.	2			275	8 58
Preble, Ralph P., 246 Harris av.	2				
Preble, Susan S., Webster st.			34 32		
land Webster st., 11612 ft.		1,100			
Prescott, Michael S., 7 Riverside st.	2		320 58		
house		5,000			
land Hood pk. lots 6 and 7, 3461 ft.		225			
3-family house		3,600			

NAME AND RESIDENCE	Tax on Poll	Value of Real Estate	Tax on Real Estate	Value Personal Estate	Tax on Personal Estate
Prescott, Michael S.—*continued*					
land Hood pk. lots 8 and 9, 3618 ft.		$225			
garage		550			
land Hood pk. lots 10 and 11 3774 ft.		225			
land Hood pk. lots 45 and 46, 3573 ft.		225			
land Hood pk. lots 97 and 98, 3762 ft.		225			
Preskenis, Catherine, Broad Meadow rd.			$909 48		
house		3,000			
house		3,800			
barn		400			
land 20 acres		4,000			
house		2,000			
barn and outbuildings		500			
land 16 acres		3,700			
house 18 Highland av.		3,500			
tenement Highland av.		4,000			
land 3 acres		1,200			
house Highland ter.		2,800			
land 3074 ft.		250			
Preskenis, Joseph, Broad Meadow rd.	$2		121 68	$165	$5 19
house		2,500			
garage		200			
stable		250			
land 18850 ft.		725			
land Maple st. "Meadow" 3.35 acres		225			
Pressure, Proof Piston Ring Co., Highland av.			458 64	17,000	530 40
factory building		14,000			
land 22727 ft.		700			
Preuss, Charles, 77 Pickering st.	2			150	4 68
Price, Esther, 26 Pickering st.			132 60		
house		2,800			
outbuildings		50			
garage		200			
land 11052 ft.		1,200			
Price, William G., 26 Pickering st.	2		10 14		
land Norfolk st. pt. lots 32–35, "Sutton" 11400 ft.		325			
Probert, William A., 50½ Greendale av.	2				
Proctor, Elizabeth H., Reservoir st.			53 04		
house		1,000			
stable		100			
land 1½ acres		600			
Proctor, John, Reservoir st.	2				
Proctor, Letty A., 22 Warren st.			7 80		
land Greenwood av. lot 25, 4999 ft.		250			
Proctor, Peter, Reservoir st.	2			100	3 12
Proctor, Walter E., 22 Warren st.	2		124 80	100	3 12
house		3,400			
garage		75			
land blk. 8, 10207 ft.		525			

NAME AND RESIDENCE	Tax on Poll	Value of Real Estate	Tax on Real Estate	Value Personal Estate	Tax on Personal Estate
Prohodski, Paul, 74 Riverside st.	$2				
Provost, Ernest M., 224 West st.	2			$100	$3 12
Purdy, Charles V. S., Grove st.	2				
Purdy, Elizabeth C., Grove st.			$1,372 80		
house		$32,000			
stable		2,000			
land 8.02 acres		10,000			
Purdy, Orville N., Jr., Grove st.	2			6,400	199 68
Q. P. Signal Co., 20 Mellen st.			495 30	8,000	249 60
building Hillside av.		15,000			
land 29263 ft.		875			
Queen, John A., 18 Burnside av.	2				
Queen, Walter K., 366 Webster st.	2			275	8 58
Queen, Walter K., and Gertrude M., 366 Webster st.			169 26		
house		4,300			
garage		200			
land 15790 ft.		925			
Quinlan, Eliza C., 660 Highland av.			252 72	150	4 68
house		6,500			
garage		500			
land 10800 ft.		1,100			
Quinlan, M. John, 59 Dale st.	2				
Quinlan, M. John and Winthrop M. and Stella L., West st.			210 60		
2-family house		4,000			
garage		300			
land 18857 ft.		2,450			
Quinlan, T. Robert, 660 Highland av.	2				
Quinlan, T. Robert and S. Frank, and Laura E. Nichols, West st.			176 28		
2-family house		4,000			
garage		250			
land 10857 ft.		1,400			
Quinlan, Samuel Frank, 59 Dale st.	2		36 66	600	18 72
land West st. lot 34 Parker 10857 ft.		1,175			
Quinlan, Theodore, Great Plain av.	2				
Quinlan, Winthrop M., 59 Dale st.	2				
Quinn, Annie M., 314 Hunnewell st.			85 02		
house		1,500			
shop and poultry house		425			
land 40786 ft.		800			
Quinn, Michael, 314 Hunnewell st.	2				
Quinobequin Canoe Assn., Fisher st.			32 76		
boathouse		500			
land 8150 ft.		550			
Quint, Nicholas I., 243 Hillside av.	2			1,200	37 44
Quint, Ralph D., 243 Hillside av.				100	3 12
Quirk, Mary, off Reservoir st.				700	21 84
Quirk, Michael J., off Reservoir st.	2				
Rae, Colin, 396 Central av.	2		93 60		
house		2,500			
land 19857 ft.		500			
Rae, Wallace G., 3 Cottage av.	2			350	10 92
Rainone, Eugenio, 40 Central av.	2				

NAME AND RESIDENCE	Tax on Poll	Value of Real Estate	Tax on Real Estate	Value Personal Estate	Tax on Personal Estate
Ranberg, Richard, 288 Central av.	$2			$400	$12 48
Ramey, Lemage W., 154 Chestnut st.	2			50	1 56
Ramey, Lemage W. and Sarah E., 154 Chestnut st.			$149 76		
house		$2,800			
stable		200			
land 22500 ft.		1,300			
land Lincoln st. and Garfield st. 60900 ft.		500			
Ramey, Stanley L., 181 Chestnut st.	2			150	4 68
Ramsey, Ida F., Hillside av.			104 52		
house		2,500			
shop		100			
land 13153 ft.		750			
Ramsey, Jean L., 176 Hillside av.				425	13 26
Ramsey, John H., 176 Hillside av.	2		172 38	500	15 60
2-family house		4,800			
garage		50			
land 8400 ft.		675			
Ramsey, Merrill F., 686 Webster st.	2			675	21 06
Rand, Edith F., 71 Warren st.			189 54		
house		4,200			
garage		200			
land 13015 ft.		1,675			
Rand, Philip A., 71 Warren st.	2			200	6 24
Rand, Willard D., 15 Otis st.	2		127 92		
house		3,000			
land 21849 ft.		1,100			
Rauh, Margaret, 842 Webster st.			37 44		
land Webster st. "Oakhurst" blk. H, lot 1a, 12000 ft.		1,200			
Ravinski, Boles, 79 Riverside st.	2				
Ravinski, John, 7 Highland cir.	2				
Raymonds, Marcello, 4 River Park st.	2				
Rayner, Harold P., 35 Pine Grove st.	2				
Rector, Frederick P., South st.	2				
Redmond, Harriet L., Central av.			243 36	175	5 46
house		5,000			
barn and outbuildings		300			
land 11 acres		2,500			
Redmond, William W., Central av.	2				
Redonnett, Effie M., 52 Greenwood av.			152 88		
house		3,500			
garage		350			
land 17600 ft.		1,050			
Redonnett, Harold, 52 Greenwood av.	2				
Reece, Lillian G., 60 Fair Oaks pk.			336 96		
house and garage		9,000			
land lot 68, 13930 ft.		1,800			
Reece, Robert C., 60 Fair Oaks pk.	2		163 80	350	10 92
house 42 Warren st.		4,000			
garage		200			
land 8027 ft.		1,050			
Reed, Charles W., 1045 Webster st.	2			150	4 68
Reed, Clarence K., 83 Manning st.	2				

NAME AND RESIDENCE	Tax on Poll	Value of Real Estate	Tax on Real Estate	Value Personal Estate	Tax on Personal Estate
Reed, Clarence K., and Mary R., 83 Manning st.			$200 46		
house		$4,500			
garage		350			
land 22945 ft.		1,575			
Reed, Dominick, Chestnut st.	$2				
Reed, George H., 598 Central av.	2			$100	$3 12
Reed, Marion C., 1045 Webster st.			500 76	4,550	141 96
house		10,000			
house		3,500			
outbuildings		800			
land 58705 ft.		1,750			
Reed, Mary, Chestnut st.			129 48		
house		3,500			
garage		100			
land 11200 ft.		550			
Reeves, Grant F., 640 Webster st.	2			100	3 12
Regan, Timothy F., 20 Pleasant st.	2				
Regan, William, Melrose av.	2		160 68	100	3 12
house		4,500			
land lot 69 and 70, 8978 ft.		550			
land River pk. blk. H, sec. 1, lot 3, 4000 ft.		100			
Regan, William, and Daly, Edward A., Jr., Melrose av.			63 96		
house unfinished		1,500			
land lots 67 and 68, 9227 ft.		550			
Regan, William, 240 Hillside av.	2				
Reid, George, 111 Hillside av.	2				
Reid, James W., 101 Greendale av.	2				
Reid, James W. and Caroline P., 101 Greendale av.			137 28		
house		3,300			
land lots 27 and 28, 44650 ft.		1,100			
Reid, Joseph, Greendale av.	2			100	3 12
Reid, Mary A., Greendale av.			336 18		
house		4,500			
barn		2,000			
outbuildings		250			
land 15.65 acres		2,000			
house		600			
land 9.36 acres		1,425			
Reid, Winifred E., Avery sq.			134 16		
house		2,800			
land 7080 ft.		1,500			
Remsen, Alton, Fairview ter.	2			100	3 12
Rezzuto, Gaetano, 56 Webster st.	2			500	15 60
Rhodes, Frank A., 20 Burnside rd.	2		88 92		
house		2,500			
land 11275 ft.		350			
Rhynd, Walter A., 150 Greendale av.	2		6 24		
land Hunnewell st. lot 6, 19040 ft.		200			
Ricci, Domenico, Brookline st.	2				
Ricciordelli, Augusto, Sachem rd.	2		129 48	1,700	53 04
house		2,800			
garage		200			
land lots 72 and 73, 10361 ft.		400			
land Harris av. 26136 ft.		750			

NAME AND RESIDENCE	Tax on Poll	Value of Real Estate	Tax on Real Estate	Value Personal Estate	Tax on Personal Estate
Ricciordelli, Ettori, Upton rd.	$2		$152 10		
house		$4,500			
land lots 37 and 38, 9000 ft.		375			
Ricciardelli, Gaiton, *et al.*, Sachem rd.			124 80		
house		2,800			
poultry house		200			
garage		400			
land lot 60, 5144 ft.		250			
land Hahaton Field lots 61 and 62, 9600 ft.		350			
Ricciardelli, Henry, Sachem rd.	2			$150	$4 68
Ricciardelli, Peter, Sachem rd.	2			100	3 12
Ricciardelli, Prime, Sachem rd.	2			250	7 80
Ricciardelli, Tresilie, Sachem rd.	2			250	7 80
Ricciardi, Italo, Sachem rd.	2				
Rice, Lincoln P., Washburn av.	2				
Rice, Russell J., 54 Stevens rd.	2		190 32		
house		5,500			
land lot 9, 8728 ft.		600			
Rice, Stephen R., Central av.	2				
Rice, Waldo H., 15 Kingsbury st.	2		186 42		
house		4,000			
land 28353 ft.		1,975			
Richard, Walter, Brookside rd.	2				
Richards, Archie D., 65 Reservoir st.	2				
Richards, Charles E., Chestnut st.	2			250	7 80
Richards, John E., *et al.*, Chestnut st.			135 72		
house		2,000			
portable building		250			
greenhouse		100			
land 129560 ft.		2,000			
Richards, John F., 98 Manning st.	2		155 22	100	3 12
house		4,000			
garage		200			
land 9800 ft.		775			
Richards, John S., 65 Reservoir st.	2				
Richards, John Ernest, Chestnut st.	2				
Richards, Joseph J. W., 65 Reservoir st.	2				
Richards, Melville A., 11 Grant st.	2			175	5 46
Richards, Stephen J., 63 Fair Oaks pk.	2			1,000	31 20
Richardson, Alice L., Maple st.			239 46		
2-family house		7,000			
land 6570 ft.		675			
Richardson, Allston W., 1133 Great Plain av.	2			350	10 92
Richardson, Amy E., Chestnut st.			120 12		
house		2,500			
land 27250 ft.		1,350			
Richardson, Anne B., South st.			4,097 34		
house		75,000			
stable and garage		13,000			
house		5,000			
house		2,000			
barn and shed and silo		2,500			
creamery		1,000			
garage		1,000			

NAME AND RESIDENCE	Tax on Poll	Value of Real Estate	Tax on Real Estate	Value Personal Estate	Tax on Personal Estate
Richardson, Anne B.—*continued*					
poultry house		$225			
Dutch barn and corn barn		150			
vegetable cellar		250			
land 119.6 acres		23,800			
land South st. 6 acres 1195 ft.		950			
house South st.		2,500			
shed		50			
land South st. 2 acres		500			
house Charles River st.		3,000			
land ½ acre		400			
Richardson, Anne B. and Frederick L. W., South st.				$19,900	$620 88
Richardson, Elizabeth, 1133 Great Plain av.			$228 54		
house		5,000			
garage		800			
land 12814 ft.		1,525			
Richardson, Frederick L. W., South st.	$2		74 88	825	25 74
land South st. 8 acres 2400 ft.		2,400			
Richardson, James E., Chestnut st.	2				
Richardson, James L., Chestnut st.	2				
Richardson, Lovell G., 2 Maple ter.	2			425	13 26
Richberg, Elizabeth H., Broad Meadow rd.			118 56		
house		3,000			
garage		100			
land 2 acres 7260 ft.		700			
Richberg, Frank, Broad Meadow rd.	2			100	3 12
Richburg, Carrie, Prince st.			204 36		
house		5,800			
garage		350			
land lot 3, 6800 ft.		400			
Richburg, George W., Prince st.	2			100	3 12
Richburg, Ronald G., Prince st.	2				
Richins, Reginald P., Melrose av.	2		185 64		
house		5,000			
garage		400			
land lots 63 and 64 pt. lot 65, 9120 ft.		550			
Richwagen, Earl W., 576 Highland av.	2			650	20 28
Richwagen, Lester E., 1 Rosemary st.	2				
Richwagen, Nellie A., 1 Rosemary st.			806 52		
house		1,700			
land 40000 ft.		1,200			
greenhouses Highland av.		15,000			
land 117000 ft.		5,000			
land Webster st. 98060 ft.		2,950			
Richwagen, Paul B., 19 Rosemary st.	2		146 64		
house		4,000			
land 10000 ft.		700			
Richwagen, Paul E., 1 Rosemary st.	2			350	10 92
Richwagen, Victor L., 1 Rosemary st.	2				
Rideout, Benjamin W., 104 Bradford st.	2				

NAME AND RESIDENCE	Tax on Poll	Value of Real Estate	Tax on Real Estate	Value Personal Estate	Tax on Personal Estate
Rideout, Helen B., *et al.*, 104 Bradford st.			$211 38		
house		$4,200			
garage		350			
land 21908 ft.		2,225			
Rider, Lewis G., 17 Reservoir st.	$2			$350	$10 92
Ridley, Earl L., Robinwood av.	2				
Ridley, Kenneth, Jr., Robinwood av.	2			275	8 58
Ridley, Kenneth, Jr., and Dorothy F., Robinwood av.			109 20		
house		3,200			
land 18235.5 ft.		300			
Riggs, Daniel S., 102 Maple st.	2				
Riley, Emma, *et al.*, 68 Chestnut st.			213 72		
house		3,800			
shop		400			
land 22000 ft.		2,650			
Riley, Ernest E., Oakcrest rd.	2		171 60		
house		4,500			
poultry house		100			
land 7.12 acres		900			
Riley, John W., 1051 Great Plain av.	2			425	13 26
Riley, Melville S., 1051 Great Plain av.	2				
Riley, Polydore E., 68 Chestnut st.	2				
Riley, William E., 1051 Great Plain av.	2				
Rimmele, Edward A., Central av.	2		176 28	2,165	67 55
house		3,000			
poultry houses		250			
barn		600			
land 8 acres 12 rds.		1,800			
Rimmele, Robert L., Central av.	2			275	8 58
Ringer, Allison C., Ellicott st.	2			150	4 68
Ringer, Charles W., Pine Wood rd.	2			700	21 84
Ringer, Leila M., Pine Wood rd.			225 42		
house		6,500			
garage unfinished		150			
land lot 8, 9500 ft.		575			
Ringer, Leota A., Ellicott st.			184 86		
house		4,700			
garage		350			
land 44280 ft.		875			
Ripley, Clifford P., Curve st.	2		187 98	100	3 12
house		5,500			
land 13584 ft.		525			
Rivard, Henry, 1192 Great Plain av.	2		312 00	175	5 46
3-family house		6,000			
land 13810 ft.		700			
land Great Plain av. lot 23, 10560 ft.		100			
land Great Plain av. lot 24, 11500 ft.		100			
land Great Plain av. lot 25, 12350 ft.		125			
land Curve st. lot 11, 5500 ft.		100			
land Curve st. lot 12, 7040 ft.		150			
land Curve st. lot 16, 8800 ft.		250			

NAME AND RESIDENCE	Tax on Poll	Value of Real Estate	Tax on Real Estate	Value Personal Estate	Tax on Personal Estate
Rivard, Henry—*continued*					
land Curve st. lot 17, 7950 ft. .		$225			
land Rivard rd. lot 2, 10000 ft..		300			
land Rivard rd. lot 3, 10000 ft..		300			
land Rivard rd. lot 4, 7820 ft. .		150			
land Rivard rd. lot 5, 7440 ft. .		150			
land Rivard rd. lot 13, 9600 ft..		100			
land Rivard rd. lot 14, 10280 ft.		100			
land Rivard rd. lot 15, 9780 ft..		100			
land Rivard rd. lot 18, 12650 ft.		300			
land Rivard rd. lot 19, 10960 ft.		200			
land Rivard rd. lot 20, 9450 ft..		175			
land Rivard rd. lot 21, 8070 ft.		150			
land Rivard rd. lot 22, 11350 ft.		225			
Rivard, Margaret, 1192 Great Plain av.			$120 12		
house Rivard rd.		3,500			
shed		50			
land lot 1, 10000 ft.		300			
Robak, Beatrice, 12 Highland av. .			101 40		
house		1,800			
barn and shed		100			
land 61801 ft.		1,350			
Robak, Michael, 12 Highland av.	$2		10 92	$1,400	$43 68
land Fremont pk. lot 5, 7738 ft.		350			
Robak, Michael J. and Beatrice K., Highland av.			180 96		
two 2-family houses, Highland ter.		5,300			
land lots 7 and 8, 6182 ft.		500			
Robb, Joshua N., 44 Mellen st.	2				
Robb, Joshua N. and Bathia, 44 Mellen st.			81 90		
house		2,000			
land 8000 ft.		625			
Robbins, Ruben O., *et al.*, Oak st. .			9 36		
land Oak and Linden st., lot 12, 7650 ft.		300			
Robbins, Tryphosa B., Oak st.			157 56		
2-family house		4,500			
land 14163 ft.		550			
Robbins, William H., 75 Hillside av.	2				
Roberts, Charles B., 64 Lincoln st. .	2				
Roberts, Charles F., 64 Lincoln st. .	2		140 40		
house		3,500			
land 11250 ft.		1,000			
Roberts, Edith P., High Rock st.			159 12		
house		1,000			
barn		300			
land 11 acres		3,800			
Roberts, George L., 270 Hunnewell st.	2				
Roberts, Harold B., 73 Hunnewell st.	2				
Roberts, Howard A., 73 Hunnewell st.	2			125	3 90
Roberts, Norman O., 64 Lincoln st.	2				
Roberts, Thomas E., Hunnewell st.	2			250	7 80
Roberts, Ulric, Moseley av.	2			275	8 58
Roberts, Walter N., 35 Kingsbury st.	2			700	21 84

NAME AND RESIDENCE	Tax on Poll	Value of Real Estate	Tax on Real Estate	Value Personal Estate	Tax on Personal Estate
Roberts, Walter N. and Helen J., 35 Kingsbury st.			$257 40		
house		$6,000			
garage		300			
land 28000 ft.		1,950			
Roberts, William A., 21 Grant st.	$2				
Roberts, Willie L., High Rock st.	2			$175	$5 46
Robinson, Albert G., 79 High st.	2				
Robinson, Charles G., Fairview rd.	2				
Robinson, Edna L., 64 Otis st.				425	13 26
Robinson, Edward F., 69 Fair Oaks pk.	2			1,500	46 80
Robinson, Harry J., 151 Fair Oaks pk.	2			875	27 30
Robinson, Julia M., 151 Fair Oaks pk.			301 86		
house		6,500			
garage		300			
land 17992 ft.		2,875			
Robinson, Marcia E., 69 Fair Oaks pk.			258 96		
house		6,500			
land 11944 ft.		1,800			
Robinson, Mary E., Fairview rd.			99 06		
house		3,000			
land 6000 ft.		175			
Robinson, William T., 95 High st.	2		124 80		
house		3,300			
land 13459 ft.		700			
Robson, Leslie, River Park st.	2			100	3 12
Robson, Leslie A. and Jessie, River Park st.			17 94		
house unfinished		500			
land 4000 ft.		75			
Roche, John Carter st.	2				
Rockwell, Lincoln T., 2 Pickering pl.	2			250	7 80
Rodgers, George W., 847 Highland av.	2				
Rodgers, Henry S., 13 Maple ter.	2		140 40		
house		3,200			
shop		100			
land 11133 ft.		1,200			
Roffe, Jennie Mable, 175 Warren st.			131 04		
house		3,200			
land 12000 ft.		1,000			
Roffe, William G. T., 175 Warren st.	2				
Rogers, Aleon S., 155 Hunnewell st.	2			100	3 12
Rogers, Aleon S. and Delia T., 155 Hunnewell st.			131 04		
house		2,200			
shop		100			
garage		400			
land 22380 ft.		1,500			
Rogers, Clifford, 512 Central av.	2				
Rogers, Frank A., 1167 Great Plain av.	2				
Rogers, Frank A. and Jean D., 1167 Great Plain av.			228 54		
house		6,000			

NAME AND RESIDENCE	Tax on Poll	Value of Real Estate	Tax on Real Estate	Value Personal Estate	Tax on Personal Estate
Rogers, Frank A. and Jean D.—*continued*					
garage		$350			
land 12300 ft.		975			
Rogers, Gilbert, 259 Rosemary st.	$2				
Rogers, John J., 169 Webster st.	2		$88 14	$200	$6 24
house		1,600			
barn		200			
land 43296 ft.		1,025			
Rohn, Arthur W., 67 Kingsbury st.	2			550	17 16
Rohn, Arthur W. and Abbie E., 67 Kingsbury st.			303 42		
house		5,000			
garage		150			
poultry house		150			
land 63299 ft.		4,425			
Rohn, Mable E., 68 Kingsbury st.			198 12		
house Fair Oaks pk. and Warren st.		5,000			
garage		350			
land pt. lots 19–24, 17500 ft.		1,000			
Rohn, Walter S., 68 Kingsbury st.	2			375	11 70
Roissing, Peter, Central av.	2			550	17 16
Roissing, Peter and Alice T., Central av.			121 68		
house		2,500			
poultry house		200			
barn		700			
land 3.9 acres		500			
Rollins, Weld A., South st.	2				
Rollins, Weld A. and Isabel W., South st.			441 48		
house		9,000			
stable and garage		2,000			
land 7 acres		3,150			
Romanowski, Charles, 16 Highland av.	2				
Romanowski, Walter, 16 Highland av.	2				
Rooney, Dominick, Greendale av.	2				
Rooney, Thomas, South st.	2				
Roper, Elizabeth T., 34 High st.			175 50	225	7 02
house		4,000			
poultry house		125			
garage		300			
land 20661 ft.		1,200			
Roper, Katherine H., 214 West st.				125	3 90
Roper, Robert G., *et al.*, West st.			99 84		
house		2,800			
land 13510 ft.		400			
Roper, Walter, 34 High st.	2			675	21 06
Roper, William, 34 High st.	2			700	21 84
Roper, William E., West st.	2				
Roper, William J., 172 Hunnewell st.	2				
Roraback, John O., 46 Dedham av.	2				
Roscoe, Susie F., South st.			69 42	250	7 80
store and tenement		2,000			
land ⅛ acre		225			

NAME AND RESIDENCE	Tax on Poll	Value of Real Estate	Tax on Real Estate	Value Personal Estate	Tax on Personal Estate
Rosenblat, Philip, Central av.	$2			$400	$12 48
Rosenblat, Samuel, Central av.	2		$2,620 02	775	24 18
house		$4,000			
barn		500			
garage		800			
land 3.469 acres		1,200			
store building Great Plain av. and Chestnut st.		20,000			
land 10000 ft.		10,000			
Kingsbury building		15,000			
Dexter Block		8,000			
shop Keith pl.		200			
shop Keith pl.		250			
land 22770 ft.		19,000			
house Chestnut st.		2,500			
stable		300			
land 6340 ft.		2,225			
Rosenblat, Simon, 205 Hunnewell st.	2		115 44	200	6 24
house		1,600			
house		1,000			
barn		100			
land 21250 ft.		1,000			
Ross, Anna E., 825 Webster st.			177 84		
house		4,500			
land 9657 ft.		1,200			
Ross, Florence E., 863 Highland av.			216 06		
house		5,500			
land 11040 ft.		1,425			
Ross, Irvine E., 863 Highland av.	2			425	13 26
Ross, R. Neill, 825 Webster st.	2				
Rossi, Joseph, 44 Brookline st.	2		118 56	950	29 64
house		2,500			
stable		300			
garage		500			
land 10725 ft.		500			
Routledge, James, 12 School st.	2				
Routledge, Rose J., 12 School st.			196 56		
house		4,500			
land 15000 ft.		1,800			
Rowe, Minnie M., 503 Highland av.			88 92		
land Mellen st. lot 22, 8908.5 ft.		550			
land Mellen st. lot 23, 10875 ft.		625			
land Mellen st. lot 24, 10857 ft.		625			
land Mellen st. lot 25, 10875 ft.		625			
land Mellen st. lot 39, 7000 ft.		425			
Rowe, Morton B., 503 Highland av.	2				
Rowe, Virgil A., 503 Highland av.	2		179 40	3,650	113 88
house		4,100			
garage		300			
land 13410 ft.		1,350			
Rowiniski, Waclow, 12 Highland av.	2		187 20		
3-family house		5,000			
land lots 43 and 44, 11365 ft.		900			
land Riverside st. lot 1, 1516 ft.		100			
Rowlands, Harold, Mt. Vernon st.	2		229 32	300	9 36
2-family house		6,000			
garage		200			
land 38039 ft.		1,150			
Rowlands, Walter, Mt. Vernon st.	2				

NAME AND RESIDENCE	Tax on Poll	Value of Real Estate	Tax on Real Estate	Value Personal Estate	Tax on Personal Estate
Rowley, Percy F., 58 Parkinson st.	$2				
Rowley, Ruby E., 58 Parkinson st.			$201 24		
house		$5,500			
garage		400			
land 9100 ft.		550			
Ruane, James M., Taylor st.	2		104 52	$75	$2 34
house		3,000			
shed		75			
land lot 30, 27100 ft.		275			
Rubin, Bessie, 40 Mellen st.			81 90		
house		2,000			
land 8000 ft.		625			
Ruggles, C. Irving, 50 Bradford st.	2				
Ruggles, C. Irving and Alice B Bradford st.	50		157 56		
house		3,500			
land 14000 ft.		1,550			
Ruiter, James R., 1270 Great Plain av.	2			2,550	79 56
Ruiter, Myrtle S., 1270 Great Plain av.			293 28		
house		4,000			
stable		300			
printing office		2,800			
land 138917 ft.		1,800			
land off Great Plain av. 9⅞ acres		500			
Russell, Grover C., 16 Gibson st.	2		13 4	125	3 90
house		3,300			
garage		300			
land 20951 ft.		850			
Russell, Harry B., Grove st.	2			8,100	252 72
Russell, Marion L., Grove st.			1,301 04		
house		25,000			
garage		5,000			
land 6.969 acres		8,000			
land Grove st. 12.494 acres		3,700			
Ryan, George W., 646 Highland av.	2		180 96	100	3 12
house		4,500			
garage		250			
land lot 30, 9415 ft.		1,050			
Ryan, Harry R., 172 Chestnut st.	2				
Ryan, James E., 646 Highland av.	2				
Ryan, James F., 405 Highland av.	2		127 14	50	1 56
house		2,800			
shop		400			
land 17775 ft.		875			
Ryan, Josephine M. and O'Connor, John A., 1009 Great Plain av.			1,107 60	3,150	98 28
store building		25,000			
land 10659 ft.		10,500			
Ryan, Mary A. and O'Connor, Elizabeth, 50 Dedham av.			280 80		
2-family house		7,000			
land 12593 ft.		2,000			
Ryan, Paul F., 405 Highland av.	2				
Ryan, Thomas, *et al.*, Ryan's Hill			73 32		
house		200			
barn		50			
land 14 acres		2,100			

NAME AND RESIDENCE	Tax on Poll	Value of Real Estate	Tax on Real Estate	Value Personal Estate	Tax on Personal Estate
Ryan, William F., Ryan's Hill	$2				
Ryder, Harry, 152 Hillside av.	2				
Saco, Michael, 1 Highland ter.	2				
Sadler, James, *et al.*, 46 Pine Grove st.			$166 14		
house		$2,200			
house		2,000			
land 22538 ft.		1,125			
Saiznano, Pasquale, 528 Central av.	2				
Salamone, Frank P., Stevens rd.	2			$150	$4 68
Salamoni, Michael, 27 Linden st.	2				
Salamoni, Michael, Jr., 27 Linden st.	2				
Salman, Kenneth A., Glenwood rd.	2			250	7 80
Salman, Marie M., Glenwood rd.			253 50		
house		4,500			
garage		250			
land pt. lot 12, 84121 ft.		3,375			
Salman, Phillips C., Glenwood rd.	2			100	3 12
Salman, John A., Glenwood rd.	2				
Salomey, Thomas A., Great Plain av.	2			850	26 52
Salomey, Virginia, Great Plain av.			219 96		
house		6,000			
garage		350			
land pt. lot 3, 10185 ft.		700			
Salvaggio, Toney, 26 Howland st.	2				
Sammarco, Rocco, 8 Crawford st.	2				
Sancrie, Walter A., 8 Marshall st.	2			475	14 82
Sanders, Frank C., 83 May st.	2				
San Marco, Leonardo D., Crawford st.			59 28		
house		1,800			
land River pk. blk. A, lots 2–8 4000 ft.		100			
Sarafian, Antranig, 15 Colburn st.	2				
Sarrentino, Francisco, 10 Reservoir st.	2				
Satterlee, Joseph, 16 Mark Lee rd.	2		143 50		
house		3,700			
land 10155 ft.		900			
Saucier, Francis X., Bradford st.			192 66		
house		5,000			
garage		350			
land 8590 ft.		825			
Savignano, Angelo, 420 Central av.	2		131 04	400	12 48
house		4,000			
land pt. lot 11 and 12, 15000 ft.		200			
Savignano, Carlo, Santa Mere st.	2				
Savignano, Carlo and Concetta, Santa Mere st.			131 04		
house		4,000			
land Echo Bridge Gardens lot 1 and 2, 10650 ft.		200			
Savignano, Larenzo, Booth st.	2		146 64	2,700	84 24
house		2,800			
garage		600			
land 43915 ft.		300			
land Central av. 110500 ft.		1,000			

NAME AND RESIDENCE	Tax on Poll	Value of Real Estate	Tax on Real Estate	Value Personal Estate	Tax on Personal Estate
Savilonis, Joseph, Central av.	$2		$5 46		
land Fremont pk. lot 104, 5840 ft.		$175			
Sawyer, Amy J., Great Plain av.			202 02		
house		4,300			
poultry house		250			
garage		75			
land 61430 ft.		1,850			
Sawyer, Edson D., Great Plain av.	2			$475	$14 82
Sawyer, Walter M., 1270 Great Plain av.	2				
Saxony, Knitting Mills, Hunnewell st.			1,152 06	20,000	624 00
factory buildings		29,725			
house		3,200			
land 148015 ft.		4,000			
Scerica, Giovanni, Howland st.	2				
Scheibe, William J., 55 Grant st.	2			300	9 36
Schiavone, Emilio, Sachem rd.	2		149 76		
house		4,000			
land lots 75 to 79 inc. 19681 ft.		800			
Schiebl, Frank, South st.	2		143 52	1,125	35 10
house		1,000			
barn		600			
land 29 acres		3,000			
Schirmer, Alice G., 865 Great Plain av.			418 86	650	20 28
house		9,500			
garage		500			
land blk. 6, lots 74 and 75, 22964 ft.		3,425			
Schirmer, J. Walter, 865 Great Plain av.	2		78 00	925	28 86
land Great Plain av. blk. 6, lots 76, 15822 ft.		2,500			
Schleicher, Magdalena, 182 Chestnut st.			115 44		
house		2,800			
land 11250 ft.		900			
Schleicher, Otto L., 182 Chestnut st.	2		28 08		
land off Chestnut st. 75600 ft.		900			
Schleicher, William P., 46 Kimball st.	2			100	3 12
Schleicher, William P. and Mae M., 46 Kimball st.			22 62		
land Warren st. 12000 ft.		725			
Schneidt, Anne E., Ridgeway av.			159 12		
house		4,000			
garage		200			
land 31287 ft.		900			
Schneidt, Ernest, Ridgeway av.	2				
Scholz, Auton, Grove st.	2				
Schulze, Robert, Jr., 489 Highland av.	2				
Schroot, Nellie, Central av.			468 00	2,125	66 30
house		7,500			
barn		3,000			
garage		500			
land 20.035 acres		4,000			

NAME AND RESIDENCE	Tax on Poll	Value of Real Estate	Tax on Real Estate	Value Personal Estate	Tax on Personal Estate
Sciacca, Philip, Broad Meadow rd.	$2			$300	$9 36
Scialdone, Romualdo, 31 Reservoir st.	2		$81 12	325	10 14
house		$1,200			
barn		200			
land 4 acres		1,200			
Sciangula, Concettina, Central av.			90 48		
house		2,500			
land 9880 ft.		400			
Sciarratto, Antonio, 74 Pleasant st.	2				
Scott, Helen L., Grove st.				5,125	159 90
Scott, Hugh D., Grove st.	2		1,818 96	4,975	155 22
house		33,000			
stable		8,000			
garage		300			
house Charles River st.		2,500			
barn and shed		2,500			
land 57.53 acres		12,000			
Scott, James P., 167 Chestnut st.	2			100	3 12
Scott, Nora M., 167 Chestnut st.			118 56		
house		2,700			
land 12400 ft.		1,100			
Scott, William W., Grove st.	2				
Scotton, Catherine B., Greendale av.			99 84		
house		2,500			
land 20065 ft.		700			
Scrima, Antonio, off Great Plain av.	2			75	2 34
Scrima, Antonio and Domenico, off Great Plain av.			90 48		
house		1,500			
barn		400			
land 9.82 acres		1,000			
Scrima, Domenico, off Great Plain av.	2				
Seabury, Philip A., 43 Parkinson st.	2		252 72	900	28 08
2-family house		6,000			
garage		100			
land 14000 ft.		1,100			
land Fair Oaks pk. pt. lots 18, 25, 13125 ft.		900			
Searcy, Levi, 15 Union st.	2		102 96		
house		1,800			
house in rear		1,200			
land 4800 ft.		300			
Sears, Leslie R., 59 Powers st.	2		123 24		
house		3,500			
land 9100 ft.		450			
Seaver, Edward, Jr., 863 Webster st.	2			200	6 24
Seaver, Edward, Jr., and Grace W., 863 Webster st.			55 38		
land Fair Oaks pk. 11852 ft.		1,775			
Segel, Simon, 638 Central av.	2			125	3 90
Seidenberg, Edward, *et al.*, Reservoir st.			117 00		
house		2,500			
poultry house		50			
land 3 acres		1,200			

NAME AND RESIDENCE	Tax on Poll	Value of Real Estate	Tax on Real Estate	Value Personal Estate	Tax on Personal Estate
Seidenberg, Katrina, off Reservoir st.			$60 84		
house		$1,500			
garage		50			
land 1 acre		400			
Seigle, Henry, Hillcrest rd.	$2				
Seigle, Mary C., Hillcrest rd.			120 12		
house		3,500			
land 8233 ft.		350			
Selig, Carl G., 671 Webster st.	2			$100	$3 12
Selig, Mabel K., 672 Webster st.			185 64		
house		4,500			
garage		300			
land blk. 7, lot 1, 14793 ft.		1,150			
Semeno, Charles, South st.	2				
Semprucci, Carlo, Webster st.	2				
Sewall, Frank, I., 170 Chestnut st.	2				
Seymour, William H., 61 Stevens rd.	2			425	13 26
Seymour, William H. and Helena A., 61 Stevens rd.			188 76		
house		5,500			
land lot 19, 7980 ft.		550			
Shardwell, John W., 28 Greendale av.	2			400	12 48
Sharkus, Felix, 9 Riverside st.	2		1 56	350	10 92
land Arnold st. lot 62, 26400 ft.		50			
Sharpe, Albert F., 240 Cedar st.	2			1,300	40 56
Sharpe, Albert F. and Jean V., 240 Cedar st.			31 98		
house		800			
land 22329 ft.		225			
Sharpe, Henry, Wheaton av.	2		21 06		
land Fremont pk. lots 26 and 27, 20200 ft.		150			
land Fremont pk. lot 72, 7452 ft.		100			
land Fremont pk. lots 148 and 149, 8000 ft.		75			
land Fremont pk. lots 159 and 160, 8000 ft.		100			
land Fremont pk. lots 206 and 207, 8000 ft.		100			
land Fremont pk. lot 276, 5620 ft.		50			
land Fremont pk. lots 296 and 297, 8000 ft.		100			
Sharpe, Joseph H., Greendale av.	2				
Sharpe, Michael B., 152 Nehoiden st.	2				
Sharpe, Richard, Chestnut pl.	2				
Sharpe, Richard F. and Agnes M., Chestnut pl.			116 22		
house		3,500			
land 4400 ft.		225			
Shashadian, Marcus, 14 Highland av.	2				
Shaw, Arthur H., Grove st.	2		234 00	2,000	62 40
house		1,500			
barn		300			
shop		200			
land 21.81 acres		5,500			

NAME AND RESIDENCE	Tax on Poll	Value of Real Estate	Tax on Real Estate	Value Personal Estate	Tax on Personal Estate
Shaw, Burt H., 63 Mayo av.	$2				
Shaw, B. Harold and Bessie A., 63 Mayo av.			$373 62		
house		$10,000			
garage		750			
land lots 27, pt. lot 25, 12250 ft.		1,225			
Shaw, Francis W., Curve st.	2		140 40		
house		4,200			
land lot 8 pt. lot 9, 10640 ft.		300			
Shaw, Howard F., Moseley av.	2		115 44		
house		2,500			
land 15 acres 21 rds.		1,200			
Shaw, Theodore L., Charles River st.	2		1,191 84	$3,475	$108 42
house		30,000			
garage		1,200			
land 23.35 acres		7,000			
Shawlis, Joseph, 50 Highland av.	2				
Shea, Alice M., Pleasant st.			205 14		
house		5,000			
land 19600 ft.		1,575			
Shea, Daniel F., Daly pl.	2			100	3 12
Shea, Dennis J., 15 Pleasant st.	2				
Shea, Margaret, Daly pl.			220 74		
house Carter st. and Daly pl.		1,800			
shed		50			
house		2,800			
land ½ acre		350			
house Sherman st.		1,800			
land ½ acre		275			
Shepherd, Fanny G., 702 Highland av.			181 74		
house		4,500			
land 12000 ft.		1,325			
Shepherd, Joe V. R., 702 Highland av.	2				
Shepherd, Ridgeley G., 661 Highland av.	2				
Shepherd, Ridgeley G. and Muriel V., 661 Highland av.			189 54		
house		5,000			
land 10800 ft.		1,075			
Shepherdson, Amos H., 796 Great Plain av.	2			500	15 60
Shepherdson, Margaret H., 796 Great Plain av.			184 08		
house		4,700			
land 9991 ft.		1,200			
Shepperson, Ella, 41 Mellen st.			104 52		
house		2,500			
land 10857 ft.		850			
Shepperson, Joseph B., 11 Greenough st.	2		71 76		
house		2,000			
land 7625 ft.		300			
Sheridan, George H., 5 Newall av.	2				
Sherminsky, Frank J., 48 Highland av.	2			375	11 70

NAME AND RESIDENCE	Tax on Poll	Value of Real Estate	Tax on Real Estate	Value Personal Estate	Tax on Personal Estate
Shields, George S. T., 187 Warren st.	$2		$142 74		
house		$3,500			
land 12000 ft.		1,075			
Shila, Steve, 7 Highland av.	2				
Shilpalasky, Anthony, 15 Highland av.	2				
Shine, Daniel, Brookline st.	2			$50	$1 56
Shine, Henry L., 23 Fair Oaks pk.	2			350	10 92
Shine, Henry L. and Laura N., 23 Fair Oaks pk.			267 54		
house		6,000			
land 23420 ft.		2,575			
Shine, James, 14 Pickering st.	2				
Shine, Mary, 14 Pickering st.			148 20		
house		3,500			
stable		150			
land blk. 9, 10816 ft.		1,100			
Shirley, Charles E., Jr., 303 Webster st.	2		136 50		
house		3,500			
garage		200			
land 9682 ft.		675			
Shovelton, Alice, 105 Fair Oaks pk.				500	15 60
Shugg, Caro E., 851 Great Plain av.			280 80		
house		6,000			
land blk. 6, 21933 ft.		3,000			
Shugg, Henry W., Jr., 851 Great Plain av.	2			175	5 46
Shuker, Irena, 68 Hunnewell st.				425	13 26
Shuker, Samson, Jr., 86 Hillside av.	2				
Shuker, Thomas, 68 Hunnewell st.	2				
Shuman, George H., 27 Lincoln st.	2				
Shuman, George H. and Marguerite R., 27 Lincoln st.			291 72		
house		5,500			
poultry house		250			
land 30000 ft.		3,600			
Sicurello, Pasqualie, 11 Howland st.	2				
Sierminski, Frank J. and Alexander, Central av.			156 00		
house		3,000			
stable		1,000			
land 1½ acres		1,000			
Silber, Charlotte G., 1044 Webster st.			1,057 68	4,050	126 36
house		16,000			
house		3,500			
garage		2,000			
outbuildings		1,500			
land 13 acres 8579 ft.		10,900			
Silber, Charlotte G. and Morse, John T., Jr., Webster st.			118 56		
house cor. Norfolk st.		3,200			
land 11800 ft.		600			
Silsby, Henry F., High Rock st.	2			500	15 60
Silsby, Henry F. and Ellen F., High Rock st.			117 78		
house		3,200			
land 14490 ft.		575			

NAME AND RESIDENCE	Tax on Poll	Value of Real Estate	Tax on Real Estate	Value Personal Estate	Tax on Personal Estate
Sim, Edward, 170 Hillside av.	$2				
Simon, David, Chestnut rd.	2		$1,333 02	$500	$15 60
house		$4,500			
land 21285 ft.		6,375			
store building Great Plain av.		18,000			
land 18600 ft.		13,850			
Simon, David & Son, Great Plain av.				4,025	125 58
Simon, Harry H., Chestnut rd.	2			625	19 50
Simon, Julius, 11 Cedar pl.	2				
Simon, Morris, Chestnut rd.	2				
Simon, Philip, Chestnut rd.	2			2,200	68 64
Simonds, Calvin W., 31 Manning st.	2			450	14 04
Simonds, Martha W., 31 Manning st.			165 36		
house		3,500			
garage		500			
land 22909 ft.		1,300			
Simons, Elizabeth M., 26 Burnside rd.			134 94		
house		3,400			
garage		250			
garage		300			
land 9360 ft.		375			
Simons, George, 26 Burnside rd.	2			575	17 94
Simons, William T., 26 Burnside rd.				100	3 12
Simpson, James, 20 Maple st.	2				
Sincare, Sully, 27 Chapel st.	2			200	6 24
Skendel, Martin, 1 Highland ter.	2				
Skinner, Arthur, 9 Maple st.	2			2,025	63 18
Skinner, Laura N., 9 Maple st.			15 60		
land "Prospect Hill" pt. lot 24 to 28 inc. 40979 ft.		500			
Slack, Arthur E., 12 Pine Grove st.	2				
Slack, Frances M., 24 Pine Grove st.			56 16		
house		1,500			
land 5900 ft.		300			
Slack, Frank M., 15 Cleveland rd.	2			625	19 50
Slack, Frank M. and Martha C., 15 Cleveland rd.			168 48		
house		4,500			
land lot 16, 9838 ft.		900			
Slack, Leroy T., 24 Pine Grove st.	2				
Slack, Samuel, 55 Dale st.	2				
Slack, Samuel and Frances I., 55 Dale st.			159 12		
house		2,200			
house		1,700			
land 31250 ft.		1,200			
Slamen, Edward J., 254 Rosemary st.	2			100	3 12
Slamen, Francis, 254 Rosemary st.	2				
Slaney, Albert G., 18 Union st.	2		90 48	100	3 12
house		2,000			
garage		100			
land 16150 ft.		800			
Slaney, Ella E., Dale st.			95 16		
house		2,500			
garage		150			
land 11353 ft.		400			

NAME AND RESIDENCE	Tax on Poll	Value of Real Estate	Tax on Real Estate	Value Personal Estate	Tax on Personal Estate
Slaney, Frank W., 45 West st.	$2				
Slaney, Franklin W., 197 Hillside av.	2				
Slaney, George W., 197 Hillside av.	2		$9 36	$100	$3 12
land Crescent rd. 7151 ft.		$300			
Slaney, Harold, 197 Hillside av.	2				
Slaney, Harry E., 445 Webster st.	2			100	3 12
Slaney, Herbert T., 44 Dale st.	2			100	3 12
Slaney, Howard R., 489 Central av.	2				
Slaney, John T., *et al.*, 170 Hillside av.			108 42		
house		2,800			
land 8550 ft.		675			
Slaney, Walter L., 56 West st.	2				
Slaney, William H., 21 Central av.	2			125	3 90
Slate, William W., 24 Maple st.	2			850	26 52
Small, Amanda E., 208 Warren st.			252 72		
house		4,200			
stable and shed		1,700			
land 24683 ft.		2,200			
Small, Myer, 47 Oak st.	2			100	3 12
Smith, Alexander, Henderson st.	2				
Smith, Alexander G. and Joan G., Henderson st.			152 88		
house		4,500			
land lot 27, 9709 ft.		400			
Smith, Charles L., 30 Green st.	2			850	26 52
Smith, Clara B., Ridgeway av.			127 14		
house		3,600			
land 11867.83 ft.		475			
Smith, Daniel L., 836 Great Plain av.	2			150	4 68
Smith, Eben W., 22 Mark Lee rd.	2			875	27 30
Smith, Emma L., 22 Mark Lee rd.			165 36		
house		4,200			
garage		100			
land 10912 ft.		1,000			
Smith, Eugene, 10 Newell av.	2		124 80	100	3 12
house		3,200			
garage		200			
land 10500 ft.		400			
land Newell av. 9000 ft.		200			
Smith, Evelyn M. and Robert, Great Plain av.			261 30		
house		6,300			
garage		400			
land lot 2, 11304 ft.		1,675			
Smith, Frank S., Grove st.	2			275	8 58
Smith, Frederick E., 736 Central av.	2			100	3 12
Smith, Frederick E. and Margaret N., 736 Central av.			156 00		
house		3,500			
barn		200			
garage		100			
land 7 acres		1,200			
Smith, Frederick N., rear 51 Grant st.	2		39 78		
land Great Plain av. lots 3, 4, and 5, 31179 ft.		1,000			
land Parish st. lots 1 and 2, 28510 ft.		275			

NAME AND RESIDENCE	Tax on Poll	Value of Real Estate	Tax on Real Estate	Value Personal Estate	Tax on Personal Estate
Smith, Frederick N. and Kelley, Elmer E., Bowmar, Lydia C.			$81 90		
land Maple st. lot 11 pt. lot 12, 37947 ft.		$2,625			
Smith, George, South st.	$2				
Smith, George W., 657 Highland av.	2				
Smith, George W., and Ella J., 657 Highland av.			166 92		
house		4,200			
land 10500 ft.		1,150			
Smith, Harold A., 59 Manning st.	2			$950	$29 64
Smith, Harold A. and Florence G., 59 Manning st.			162 24		
house		3,500			
land 9750 ft.		700			
land Manning st. 12600 ft.		1,000			
Smith, Harry S., 68 Mayo av.	2			175	5 46
Smith, Hilda, 63 Walnut st.			195 78	125	3 90
house		5,500			
land lot 6, 9984 ft.		775			
Smith, Hugh M., 888 Highland av.	2			1,000	31 20
Smith, Joseph, 3 Highland av.	2				
Smith, Joseph N., 13 Central av.	2				
Smith, Joseph, *et al.*, West st.			21 06		
land West st. and Hillside av. 6869 ft.		675			
Smith, H. Judgson, 63 Walnut st.	2				
Smith, Katherine, 68 Mayo av.			244 14		
house		6,500			
garage		500			
land lot 14, 8175 ft.		825			
Smith, Marjorie, Green st.			127 92		
house		3,300			
garage		300			
land lot 15, 17340 ft.		500			
Smith, Mary and William, West st.			178 62		
store building and tenement		5,000			
land 4800 ft.		725			
Smith, Robert, 1093 Great Plain av.	2			1,125	35 10
Smith, Roy K., 50 Walnut st.	2				
Smith, Russell F., Ridgeway av.	2				
Smith, Samuel, 96 West st.	2		15 60	2,200	68 64
land Parish st. 87120 ft.		500			
Smith, Samuel S., 835 Highland av.	2				
Smith, Samuel S. and Beatrice A., 835 Highland av.			134 16		
house		3,700			
land 5000 ft.		600			
Smith, Stephen W., Chestnut st.	2				
Smith, Stephen W. and Rachel V., Chestnut st.			168 48		
house		4,300			
garage		100			
land 17480 ft.		1,000			
Smith, Wendell F., 652 Highland av.	2		188 76	1,375	42 90
house		4,800			
garage		250			
land lot 29, 9415 ft.		1,000			
Smith, William, 244 Hillside av.	2		14 04	100	3 12
land Cottage av. 7530 ft.		450			

NAME AND RESIDENCE	Tax on Poll	Value of Real Estate	Tax on Real Estate	Value Personal Estate	Tax on Personal Estate
Smith, William and Mary E., 244 Hillside av.			$111 54		
house		$2,200			
garage		400			
land 14577 ft.		975			
Smith, Vanor, 21 Chestnut st.	$2				
Smoshonsky, Abram, 47 Garden st.	2				
Snow, Charles S., 319 Webster st.	2				
Snow, Ella F., 59 Kimball st.			131 82		
house		3,200			
outbuildings		150			
land 11000 ft.		875			
Snow, Walter F., 19 Gage st.	2		149 76		
house		3,400			
land 20000 ft.		1,400			
Southwell, Patrick, Wellesley av.	2				
Southworth, Dana L., 5 Lincoln st.	2		52 26	$375	$11 70
land Hemlock st. 22750 ft.		875			
land Manning and Hemlock st. 9800 ft.		800			
Southworth, Dorothy S., Central av.			102 96		
house		2,500			
land 20911 ft.		800			
Southworth, Faber L., Central av.	2				
Southworth, George W., 5 Lincoln st.	2			2,400	74 88
Southworth, Inez M., 52 Powers st.			146 64		
house		3,800			
poultry houses		75			
land 16625 ft.		825			
Southworth, Winthrop M., 52 Powers st.	2		323 70		
2-family house Chapel st.		2,500			
shop		3,500			
land 12530 ft.		4,375			
Spaans, Peter, 52 Marked Tree rd.	2		149 76		
house		4,000			
land 13702 ft.		800			
Sparks, Shirley H., 82 Hillside av.	2				
Spaulding, Lester P., Marshall st.	2				
Speirs, Jean H., Ellicott st.			9 36		
land 10335 ft.		300			
Spicer, Arthur V., 354 Webster st.	2				
Spicer, Charles E., 7 Dale st.	2			40	1 25
Spicer, George T., 9 Dale st.	2				
Spicer, George T. and Sarah E., 9 Dale st.			156 00		
2-family house		4,500			
land 12863 ft.		500			
Spiro, Rocco, 1 Highland ter.	2				
Stack, Agnes F., Manning st.			135 72		
house		3,700			
land 7792 ft.		650			
Stack, William D., 21 Manning st.	2				
Stanley, Edgar S., 67 Greendale av.	2		24 18	350	10 92
land High st. pt. lots 29 and 30, 19500 ft.		775			
Stanley, Harold R. 404 Webster st.	2				

NAME AND RESIDENCE	Tax on Poll	Value of Real Estate	Tax on Real Estate	Value Personal Estate	Tax on Personal Estate
Stanley, Lottie J., 67 Greendale av.			$124 80		
house		$3,500			
land 11470 ft.		500			
Stanton, Abbie E., 73 Lincoln st.			127 92		
house		2,700			
stable		200			
land 15000 ft.		1,200			
Stanton, William H., 73 Lincoln st.	$2				
Stanwood, Anna O., Great Plain av.			209 04		
house		4,300			
garage		500			
land 15930 ft.		1,900			
Stanwood, C. Carson, 56 Marked Tree rd.	2				
Stanwood, Charles E., 133 Hillside av.	2		132 60	$775	$24 18
2-family house 45 West st.		3,700			
land 5289 ft.		550			
Stanwood, Francis J., 805 Great Plain av.	2			150	4 68
Stanwood, Harold E., 30 Bradford st.	2		193 44	1,475	46 02
house		4,800			
garage		400			
land 9520 ft.		1,000			
Stanwood, Jennie D., 133 Hillside av.			528 84		
house		3,300			
outbuildings		100			
garage		400			
land 15000 ft.		1,200			
house Nehoiden st.		2,200			
house in rear Nehoiden st.		1,800			
land 48945 ft.		700			
2-family house Hunnewell st.		2,200			
land 4960 ft.		250			
house off Dedham av.		2,000			
land 4200 ft.		300			
land Fair Oaks pk. lots 73 pt. lot 74, 15549 ft.		2,000			
land Crescent rd. 27660 ft.		500			
Stanwood, Mildred H., 56 Marked Tree rd.			103 74		
house		3,000			
land 8600 ft.		325			
Staples, Harry E., Broad Meadow rd.	2		86 58		
house		2,200			
poultry house		75			
land 25000 ft.		500			
Staples, LeRoy, Broad Meadow rd.	2				
Stark, Frank, Fisher st.	2				
Stark, Gillis W., 25 High st.	2		174 72	375	11 70
house		4,500			
garage		500			
land 12873 ft.		600			
Stark, Harry W., 1194 Great Plain av.	2		17 16	375	11 70
land High Rock st. 13500 ft.		550			

NAME AND RESIDENCE	Tax on Poll	Value of Real Estate	Tax on Real Estate	Value Personal Estate	Tax on Personal Estate
Starkweather, Oscar Henry, 21 Marked Tree rd.	$2			$1,175	$36 66
Starkweather, Oscar H. and Margaret L., 21 Marked Tree rd.			$230 88		
2-family house		$5,000			
outbuildings		200			
land 28750 ft.		2,200			
Stata, Calvin J., 13 Colburn st.	2			125	3 90
Stata, Coria E., 286 Webster st.	2		715 26	650	20 28
house 8 Marshall st.		6,500			
garage		700			
land 10055 ft.		800			
house School st.		5,500			
land 6400 ft.		775			
house Linden st.		6,200			
land 24500 ft.		2,450			
Stata, Coria E. and Calvin J., Webster st.			57 72		
house Colburn st.		1,500			
land 12379 ft.		350			
Stata, Coria E. and Margaret M., 286 Webster st.			246 48		
house		3,600			
stable		300			
land 68047 ft.		4,000			
Stata, Coria E. and Wye, Percy E., Needham			330 72		
house Greenwood av.		4,500			
land 8960 ft.		550			
land Greenwood av. lots 40 and 41, 8960 ft.		550			
house unfinished Stevens rd.		3,800			
land 17160 ft.		1,200			
Stata, Newton L., 286 Webster st.				150	4 68
Stebbins, Robert G., 386½ Webster st.	2		117 00		
house		2,600			
shed		150			
land 15333 ft.		1,000			
Steele, Francis, 8 Norfolk st.	2				
Steele, Francis S. and Agnes A., Norfolk st.			126 36		
house		2,800			
garage		250			
land 19577 ft.		1,000			
Stefanelli, Carmine, 13 Mayo av.	2			1,500	46 80
Stefanelli, Giovanni, Great Plain av.	2		438 36	4,725	147 42
house		6,500			
garage		800			
land 10583 ft.		900			
house Lincoln st.		3,700			
stable		450			
sheds		200			
land 15000 ft.		1,500			
Stefanelli, Julia, Great Plain av.			17 16		
land Pinewood rd. lot 11, 9040 ft.		550			
Stefanelli, Robert M., Great Plain av.	2			375	11 70

NAME AND RESIDENCE	Tax on Poll	Value of Real Estate	Tax on Real Estate	Value Personal Estate	Tax on Personal Estate
Stephenowicz, Peter, 5 Highland av.	$2				
Stephens, Annie E., Green st.			$185 64		
house		$4,500			
garage		500			
land 23360 ft.		700			
land Lawton rd. lot 3, 9675 ft.		250			
Stephens, Bradford E., Green st.	2			$250	$7 80
Stephenson, Edward A., 6 Pickering st.	2				
Stephenson, Elizabeth M., 6 Pickering st.			130 26		
house		3,000			
land 10820 ft.		1,175			
Stephenson, Edward O., Jr., 6 Pickering st.	2				
Stevens, Bernard W., 540 Webster st.	2				
Stevens, Charles, 13 Mayo av.			145 86		
house		3,800			
land 8750 ft.		875			
Stevens, Helen F., 540 Webster st.			138 84		
house		3,700			
garage		250			
land 9800 ft.		500			
Stevens, Ira D., 43 Dale st.	2				
Stevens, John, Great Plain av.	2		963 30		
house Great Plain av. and Stevens rd.		3,500			
garage		500			
land 24771.875 ft.		1,750			
2-family house Stevens rd.		9,500			
land 8920 ft.		625			
house Great Plain and Greendale av.		5,500			
garage		500			
house		5,500			
land 7 acres 12381 ft.		3,500			
Stevens, Llewellyn, 796 Webster st.	2			225	7 02
Stevens, Louis, Great Plain av.	2		99 06		
land Great Plain av. 7941.5 ft.		3,175			
Stevens, Marion R. and Helen M., Central av.			112 32		
house		2,800			
land 1 acre		800			
Stevenson, Edwin S., Melrose av.	2				
Stevenson, Henrietta K., 21 Warren st.			149 76		
house		3,800			
land 16079 ft.		1,000			
Stevenson, Herbert F., 21 Warren st.	2				
Stevenson, Thomas M., Jr., 21 Warren st.	2				
Steves, Edgar E., 74 Hillside av.	2				
Steves, Ernest A., 123 Chestnut st.	2				
Steves, John Wm., 1 Pleasant st. ter.	2			275	8 58
Steves, Kelsie, 287 Webster st.	2		133 38	650	20 28
house		3,300			
garage		150			
land 13685 ft.		825			

NAME AND RESIDENCE	Tax on Poll	Value of Real Estate	Tax on Real Estate	Value Personal Estate	Tax on Personal Estate
Steves, Walter E., South st.	$2				
Stewart, Albert E., Chestnut st.	2		$143 52	$100	$3 12
house		$3,500			
garage		500			
land 8551 ft.		600			
Stewart, Alexander, Central av.	2				
Stewart, Alexander M. and Edith L., Central av.			102 96		
house		2,000			
outbuildings		500			
land 2 acres		800			
Stewart, Arthur L., Central av.				100	3 12
Stewart, Frank, 44 Grant st.	2				
Stewart, Georgiana, Great Plain av.			156 00	150	4 68
poultry house		1,000			
land 15⅔ acres		4,000			
Stewart, John William, Great Plain av.	2		396 24	1,235	38 54
house		3,800			
stable		400			
barn		1,500			
poultry house		1,200			
land 34 acres		5,800			
Stewart, Melville N., 45 West st.	2				
Stewart, Murchie, 45 West st.	2				
Stewart, Sidney, 180 Nehoiden st.	2				
Stewart, Wesley, 45 West st.	2				
Still, Harold F., 624 Webster st.	2			600	18 72
Stilphen, Charles M., Central av.	2			850	26 52
Stilphen, Charles M., and Mable B., Central av.			237 12		
house		3,000			
barn and shed		600			
land 17¾ acres		4,000			
Stimson, Willard B., Melrose av.	2		101 40	425	13 26
house		2,900			
land 5153 ft.		350			
Storer, Robert H., 2 Fair Oaks pk.	2		351 78		
house		6,500			
outbuildings		100			
land 44301 ft.		3,500			
land Webster st. 14793 ft.		1,175			
Storrow, Caroline M., South st.			1,528 80		
house		18,500			
house		2,500			
barn		7,500			
garage		500			
land 63 acres		20,000			
Storrow, Edward C., South st.	2			1,965	61 31
Storrow, Edward Cabot, Jr., South st.	2				
Storrow, Thomas W., South st.	2				
Storrs, Eugene F., 43 Dedham av.	2				
Stowell, Irving R., 913 Great Plain av.	2				
St. Pere, George, Fisher st.	2			425	13 26
Strand, Einer A., 299 Central av.	2			175	5 46

NAME AND RESIDENCE	Tax on Poll	Value of Real Estate	Tax on Real Estate	Value Personal Estate	Tax on Personal Estate
Strand, Ruth L., 299 Central av....			$137 28		
house		$3,700			
garage		300			
land 10000 ft.		400			
Stratton, William H., 60 Manning st.	$2			$750	$23 40
Stratton, William H. and Florence M., 60 Manning st.			183 30		
house		4,500			
garage		500			
land 11200 ft.		875			
Struckel, Ludwig, 42 Highland av. .	2				
Stuart, Charles B., Crescent rd. ...	2				
Stuart, Charles B. and Clara L., Crescent rd.			111 54		
house		3,200			
land 9312 ft.		375			
Stuart, Gordon B., Crescent rd. ...	2			100	3 12
Studley, Edna M., 50 Warren st....			195 00		
house		4,300			
garage		350			
land 12812 ft.		1,600			
Stupach, Alexander, 17 Reservoir st...	2				
Stupach, Alexander and Mary S., 17 Reservoir st.			65 52		
house		1,500			
land 13766 ft.		600			
Sturtevant, Justus, Norfolk st.....	2			100	3 12
Suagher, Frank, Mills rd.	2			100	3 12
Sullivan, Daniel J., 9 Greenough st.	2				
Sullivan, Daniel J., Jr., 9 Greenough st.	2				
Sullivan, Daniel L., 44 Dedham av.	2				
Sullivan, Dennis, 37 Central av. ...	2				
Sullivan, John A., Chestnut st.	2		190 32		
house		3,200			
stable		300			
land 26195 ft.		2,600			
Sullivan, John J., 36 Dedham av. :.	2			250	7 80
Sullivan, John, *et al.*, Chestnut st. .			152 10		
house		3,000			
shed		75			
land 31862 ft.		1,800			
Sullivan, Joseph, 36 Dedham av. ..	2			200	6 24
Sullivan, Margaret D., Greenough st.			118 56		
house		3,500			
land 7500 ft.		300			
Sullivan, Mary I., 836 Great Plain av.				150	4 68
Sullivan, Murty M., South st.	2				
Sullivan, Peter, Wellesley av.	2		106 08	50	1 56
house		2,000			
stable		500			
land 3 acres		900			
Sullivan, Timothy A., 44 Central av.	2		83 46		
house		1,500			
shed		25			
land 29040 ft.		1,150			

NAME AND RESIDENCE	Tax on Poll	Value of Real Estate	Tax on Real Estate	Value Personal Estate	Tax on Personal Estate
Sullivan, William, 44 Central av.	$2				
Sullivan, William H., 543 Highland av.	2				
Sumner, Larra T., 61 Greenough st.	2		$167 70		
house		$5,000			
land 6160 ft.		375			
Suren, Nathan H., 297 Nehoiden st.	2		374 40	$2,000	$62 40
house		6,800			
stable		700			
land 196020 ft.		4,500			
Sutton, Charles H., 45 Norfolk st.	2			100	3 12
Sutton, Charles H., Jr., 45 Norfolk st.	2			925	28 86
Sutton, Frederick D., 155 Warren st.	2				
Sutton, Jemina E., 45 Norfolk st.			149 76		
house		3,000			
stable		500			
land 33831 ft.		1,300			
Sutton, Rebecca M., Central av.			124 80		
house unfinished		3,500			
land 16946 ft.		500			
Suvalle, David, 68 Norfolk st.	2			1,175	36 66
Suvalle, Esther, 70 Norfolk st.				150	4 68
Suvalle, Jerome, 70 Norfolk st.	2				
Suvalle, Jerome and Ray, 70 Norfolk st.			180 96		
2-family house		4,700			
garage		150			
garage		500			
land 11400 ft.		450			
Suvalle, Ray, 68 Norfolk st.	2		12 48		
land Norfolk st. lot 32, 15200 ft.		400			
Sviridovich, Peter, 36 Highland av.	2				
Swagher, Frank, off Highland av.			96 72		
house Prospect Hill		2,800			
land 19917 ft.		300			
Swain, George F., 269 Central av.	2			100	3 12
Swain, Stanley B., Great Plain av.	2		282 36	800	24 96
house		6,000			
stable		1,300			
garage		200			
poultry house		50			
land 1½ acres		1,500			
Swan, William D., Evans rd.	2		166 14		
house		5,000			
land 6469 ft.		325			
Sweeney, Thomas H., 12 Gibson st.	2				
Sweeney, William F., 30 Garden st.	2				
Sweet, Carlyle W., 849 Webster st.	2			125	3 90
Sweet, Elsie D., 849 Webster st.			234 00		
house		6,500			
land 9790 ft.		1,000			
Sweet, Marjorie, Great Plain av.			202 80		
house		5,500			
garage		400			
land 1½ acres		600			
Sweet, Robert V., Great Plain av.	2			1,425	44 46
Sweetland, Eugene H., 5 Oakland av.	2			100	3 12

NAME AND RESIDENCE	Tax on Poll	Value of Real Estate	Tax on Real Estate	Value Personal Estate	Tax on Personal Estate
Sweetland, Jessie D., 5 Oakland av.			$166 14		
house		$4,500			
land 7500 ft.		825			
Synczuk, Anthony, 33 Central av.			134 16		
2-family house		3,600			
garage		200			
land 8300 ft.		500			
Taber, Thomas Brock, Lawton rd.	$2				
Taber, Thomas B. and Margarite E., Lawton rd.			134 16		
house		4,000			
land 7500 ft.		300			
Tabor, Ernest L., rear 44 Hunnewell st.	2				
Tabor, J. Spurgeon, rear 44 Hunnewell st.	2			$100	$3 12
Talbot, E. Minot, 119 Dedham av.	2		114 66		
house		3,200			
land 4778 ft.		475			
Talmadge, John D., Melrose av.	2				
Talmadge, John D. and Sarah J., Melrose av.			109 98		
house		3,000			
land 5400 ft.		225			
land Ellicott st. 8301 ft.		300			
Talmadge, Nelson A., Melrose av.	2		9 36		
land Ellicott st. 8492 ft.		300			
Tappan, Catherine F. and Robert M. South st.			326 04		
house		8,000			
garage		700			
land 3 acres 21622 ft.		1,750			
Tappan, Robert M., South st.	2			475	14 82
Tarr, Frances E., 32 Mellen st.			74 10		
house		1,700			
land 8585 ft.		675			
Tavolarello, Joseph, Kearney rd.	2				
Taylor, Alden R., Central av.				300	9 36
Taylor, Clayton, Central av.	2			125	3 90
Taylor, Fred Everett, Great Plain av.	2			100	3 12
Taylor, Janette I., *et al.*, 183 Hillside av.			140 40		
house		3,800			
land 7760 ft.		700			
Taylor, John E., off Great Plain av.	2				
Taylor, John H., 230 Central av.	2			100	3 12
Taylor, John W., 183 Hillside av.	2				
Taylor, Robert H., Central av.	2				
Tengberg, Gustof, Webster st.	2			425	13 26
Tenney, Wallace Fay, 44 Walnut st.	2		177 84	150	4 68
house		3,700			
land 49590 ft.		2,000			
Terrazzino, Angelo, 18 Howland st.	2				
Thayer, Lewis E., 1245 Great Plain av.	2		180 96	850	26 52
house		3,000			
garage		200			

NAME AND RESIDENCE	Tax on Poll	Value of Real Estate	Tax on Real Estate	Value Personal Estate	Tax on Personal Estate
Thayer, Lewis E.—*continued*					
summer house		$ 100			
land 119870 ft.		2,500			
Thibault, David E., 147 South st.	$2			$100	$3 12
Thibault, Joseph, South st.	2				
Thibault, Joseph A., 147 South st.	2			275	8 58
Thomas, Arthur E., 45 Greendale av.	2				
Thomas, Benjamin S., 45a Greendale av.	2				
Thomas, Direxa R., *et al.*, Chestnut st.			$126 36		
house		2,200			
stable		500			
land 27225 ft.		1,350			
Thomas, Eugene, Chestnut st.	2				
Thomas, Henry, 45 Greendale av.	2		102 18	625	19 50
land Highland av. 13101 ft.		3,275			
Thomas, Janet D., 28 Manning st.			184 86		
house		5,000			
land 11580 ft.		925			
Thomas, Minnie H., 45 Greendale av.			216 84		
house		3,000			
house in rear		2,000			
stable		900			
land 26125 ft.		1,050			
Thomas, Owen A., 28 Manning st.	2			150	4 68
Thomas, Roby S., Chestnut st.	2		497 64	300	9 36
house Cedar pl. and Cross st.		2,500			
2-family house Cedar pl. and Cross st.		5,800			
land 11475 ft.		575			
house Chestnut st.		6,000			
land 8242 ft.		575			
land Chestnut st. 8500 ft.		500			
Thomas, Sarah L., Chestnut st.			199 68		
house		4,000			
barn and poultry house		200			
garage		400			
land 43560 ft.		1,800			
Thompson, Annie B., 108 Hillside av.			112 32		
2-family house		2,700			
land 15096 ft.		900			
Thompson E. Bigelow, 43 Walnut st.	2			175	5 46
Thompson, J. Braden, 897 Highland av.	2			600	18 72
Thompson, George E., Great Plain av.	2				
Thompson, Harry L., Curve st.	2			825	25 74
Thompson, Helen G., 75 Chestnut st.			219 96	175	5 46
2-family house		5,000			
garage		100			
land 19350 ft.		1,950			
Thompson, John, 570 Highland av.	2				
Thompson, Mary C., Curve st.			124 80		
house		3,300			
land 17424 ft.		700			

NAME AND RESIDENCE	Tax on Poll	Value of Real Estate	Tax on Real Estate	Value Personal Estate	Tax on Personal Estate
Thompson, Robert L., 1030 Great Plain av.			$2 34		
land Taylor st. lot 21, 30555 ft.		$75			
Thompson, Wendell F., 11 Carter st.	$2			$125	$3 90
Thompson, William P., 108 Hillside av.	2				
Thorne, Bert W., 79 Chestnut st.	2				
Thorpe, Arabella, *et al.*, Central av.			124 80	200	6 24
house		1,000			
barn		300			
land 22 acres 14275 ft.		2,700			
Thorpe, Elijah T., *et al.*, 93 Chestnut st.			143 52		
house		3,200			
garage		200			
land 9984.4 ft.		1,200			
Thorpe, Elijah and William, Central av.			63 96		
house		1,500			
barn		150			
land 38350 ft.		400			
Thorpe, F. Ernest, 19 Dedham av.	2		240 24	500	15 60
house Lewis and Marshall st.		2,500			
land 10335 ft.		200			
house Marshall st.		2,700			
land 44150 ft.		500			
house Newell av.		1,500			
land 8260 ft.		300			
Thorpe, F., Ernest and Edith M., 19 Dedham av.			466 44		
house		5,300			
garage		250			
land 13861 ft.		2,225			
house Oak and Henderson sts.		5,500			
land 10673 ft.		425			
land Nehoiden and Lewis sts. 84,370 ft.		1,250			
Thorpe, Evan C., 78 Rosemary st.	2		118 56	100	3 12
house (part)		2,800			
garage		300			
land 10000 ft.		700			
Thorpe, Evan C., trustee, L. A. Eaton estate, Rosemary st.			154 44		
house Garden st.		1,000			
land 15768 ft.		3,950			
Thorpe, Jarvis, Central av.	2		3 12		
land Rosemary Meadow 3 acres		100			
Thorpe, Joseph B., 90 High st.	2				
Thorpe, Joseph B. and Sarah J., 90 High st.			377 52		
house		4,300			
garage		500			
house unfinished Thorpe ter.		1,800			
land 186157 ft.		5,500			
Thorpe, William B., Central av.	2				
Thorpe, Winifred R., 90 High st.				4,000	124 80
Thrasher, Ida E., 321 Rosemary st.				125	3 90
Thrasher, Ralph, 321 Rosemary st.	2				

NAME AND RESIDENCE	Tax on Poll	Value of Real Estate	Tax on Real Estate	Value Personal Estate	Tax on Personal Estate
Thurston, Elmer E., Curve st.	$2		$117 00		
house		$3,300			
land 14248 ft.		450			
Tibbitts, George I., 24 Maple st.	2				
Tiberi, Eugenio, 30 Central av.	2				
Tiberi, Lewis, 4 River Park st.	2				
Tilton, John A., 18 High Rock st.	2		372 06	$950	$29 64
house		4,000			
garage		500			
poultry houses		600			
land 69692 ft.		1,500			
2-family house High Rock st.		2,800			
outbuildings High Rock st.		50			
land 14200 ft.		550			
house unfinished Chestnut st. and Cedar pl.		1,000			
land 11625 ft.		925			
Tinker, Charles H., 68 Bradford st.	2				
Tinker, Maude B., 68 Bradford st.			195 78	400	12 48
house		5,000			
garage		500			
land 7000 ft.		775			
Tisdale, Alice L., *et al.*, 65 May st.			218 40		
house		4,000			
garage		300			
land 11700 ft.		1,400			
land May st. 11600 ft.		1,300			
Tisdale, Frances A., 739 Webster st.			183 30		
house		4,000			
poultry house		50			
garage		500			
land 13241 ft.		1,325			
Tisdale, Howard, 739 Webster st.	2			250	7 80
Tisdale, James E., 65 May st.	2			525	16 38
Tisdale, G. William, 59 Lincoln st.	2				
Titus, John W., 469 Webster st.	2		218 40		
land Webster st. 437096 ft.		7,000			
Titus, Victor L., 47 Mellen st.	2		104 52		
house		2,500			
land 10857 ft.		850			
Tobey, Edith L., 46 Bradford st.			176 28		
house		4,200			
garage		350			
land 10080 ft.		1,100			
Tobey, Jesse C., 46 Bradford st.	2			875	27 30
Tocci, Gaetano, Davenport rd.	2				
Tocci, Mike, Crawford st.	2		57 72		
house		1,200			
garage		250			
land 12000 ft.		400			
Tomaino, Antonio, 95 Pleasant st.	2				
Tomaino, Guiseppe, 921 Webster st.	2				
Tomaino, Guiseppe and Rosina, 921 Webster st.			96 72		
house		2,800			
land 11500 ft.		300			
Tamaslo, Samuel, Forest st.	2				
Toney, George, 49 High st.	2			650	20 28

NAME AND RESIDENCE	Tax on Poll	Value of Real Estate	Tax on Real Estate	Value Personal Estate	Tax on Personal Estate
Toney, George R., and Winifred A., 49 High st.			$162 24		
house		$4,200			
garage		300			
land 16378 ft.		700			
Toombs, Joseph W., Forest st.	$2			$100	$3 12
Toone, Edith N., 645 Highland av.			154 44		
house		3,800			
land 10500 ft.		1,150			
Toone, G. Gilbert, 645 Highland av.	2				
Toone, Harold D., 191 Hillside av.	2		168 48	475	14 82
house		3,500			
garage		900			
land 12800 ft.		1,000			
Totten, Dorothy, 8 Gordon ter.			174 72		
house		5,000			
land 6624 ft.		600			
Totten, John W., 8 Gordon ter.	2			475	14 82
Tougas, Harriet H., 19 Stevens rd.			203 58		
house		6,000			
land 7980 ft.		525			
Tougas, Louis N., 19 Stevens rd.	2			500	15 60
Towe, Alice, Brookline st.			68 64		
house		1,800			
land 42246 ft.		400			
Townsend, Edward S., 15 Bradford st.	2				
Townsend, Karey I., 15 Bradford st.			238 68		
house		6,000			
garage		350			
land 13019 ft.		1,300			
Tracey, Dorothy M., 9 Hemlock st.			136 50	875	27 30
house		3,000			
garage		250			
land 9608 ft.		375			
land Florence st. 16000 ft.		325			
land Page rd. 7551 ft.		150			
land Page rd. 15542 ft.		275			
Tracey, Jay, Jr., 9 Hemlock st.	2				
Treadwell, Ernest F., 165 Hunnewell st.	2				
Treadwell, John J., 950 Great Plain av.	2				
Treaner, Arthur, *et al.*, 293 Hunnewell st.			5 46		
land Hunnewell st. 9180 ft.		175			
Tremblay, Edmond J., 71 Mayo av.	2			1,400	43 68
Tremblay, Mary L., 71 Mayo av.			153 66		
house		3,800			
garage		350			
land 7800 ft.		775			
Tremere, Benjamin B., Mt. Vernon av.	2				
Tremere, Benjamin B., Jr., Mt. Vernon av.	2			100	3 12
Tremere, Benjamin B. and Marietta E., Mt. Vernon av.			163 80		
house		4,000			

NAME AND RESIDENCE	Tax on Poll	Value of Real Estate	Tax on Real Estate	Value Personal Estate	Tax on Personal Estate
Tremere, Benjamin B. and Marietta E.—*continued*					
garage		$450			
land 25181 ft.		800			
Trotter, George A., 305 Central av.	$2			$1,125	$35 10
Trotter, Lena B., 305 Central av.			$149 76		
house		4,000			
garage		400			
land 19760 ft.		400			
Trow, Ralph W., 11 Brookline st.	2		108 42	240	7 49
house		3,000			
garage		75			
land 7860 ft.		400			
Trudeau, James Z., 102 West st.	2			100	3 12
Trundley, Harry, West st.	2				
Trundley, Harry and Kinsman, James P., West st.				1,225	38 22
Trundley, Harry and Bessie M., West st.			93 60		
house		2,600			
poultry house		50			
land 38960 ft.		350			
Tuccesi, Tony, 9 Central av.	2				
Tucker, Edrick S., 55 Stevens rd.	2			100	3 12
Tucker, H. Prescott, 49 Walnut st.	2			100	3 12
Tucker, Katherine G., 55 Stevens rd.			166 92		
house		4,500			
garage		300			
land 7980 ft.		550			
Tucker, Ruby P., 49 Walnut st.			166 92		
house		4,200			
garage		250			
land 13965 ft.		900			
Tunder, Christian, South st.	2			100	3 12
Turner, William Gordon, 53 Hillside av.	2			1,000	31 20
Turney, Ralph E., Marshall st.	2			100	3 12
Twigg, George, 727 Webster st.	2		198 90		
house		2,700			
stable and sheds		300			
land 33756 ft.		3,375			
Twigg, George, Jr., 727 Webster st.	2				
Twigg, John L., 14 Maple ter.	2		174 72		
house		4,200			
garage		400			
land 9010 ft.		1,000			
Twomey, Emma D., South st.			129 48		
house		2,800			
stable		300			
land 3 acres		1,050			
Tyrer, Eva O., 26 Burnside rd.				375	11 70
Underhill, Edward E., 150 Manning st.	2				
Upham, Francis J., 33 Chestnut st.	2				
Upham, H. Howard, 1126 Great Plain av.	2			100	3 12
Urdahl, Ole L., Greendale av.	2		146 64	125	3 90
house		4,200			
garage		150			
land 21560 ft.		350			

NAME AND RESIDENCE	Tax on Poll	Value of Real Estate	Tax on Real Estate	Value Personal Estate	Tax on Personal Estate
Van Ornum, Ralph, Brookside rd.	$2			$275	$8 58
Van Ornum, Ralph O. and Elizabeth M., Brookside rd.			$62 40		
house		$1,500			
garage		150			
land 36348 ft.		350			
Van Weston, William, Central av.	2				
Vara, Attlio, 14 Carter st.	2				
Vara, Leonard, 14 Carter st.	2		563 16		
house		3,000			
house		2,300			
barn		50			
land 2 acres		1,000			
3-family house Central av.		2,500			
store building		7,500			
land 1 acre		1,700			
Vara, Michael, 14 Carter st.	2				
Vara, Michael, 23 Sherman st.	2		55 38		
house		1,500			
land 9116 ft.		275			
Vara, Romeo, 14 Carter st.	2			275	8 58
Varnum, Wilbert F., 68 Fair Oaks pk.	2		313 56	500	15 60
house		8,000			
garage		750			
land 10464 ft.		1,300			
Vasiliauskas, Anna, Needham			9 36		
land Hood pk lots 3, 4, 5, and 6, 6455 ft.		300			
Vaughan, James, 82 Maple st.	2				
Vaughan, John, 82 Maple st.	2				
Vechio, Frank, 11 Howland st.	2				
Verreckas, Joseph, Brookside rd.				125	3 90
Villalla, Frank, 95 Pleasant st.				100	3 12
Villalla, Guiseppe, 95 Pleasant st.	2		205 92		
house		2,000			
land 31886 ft.		625			
land Pleasant st. ext. 6451 ft.		150			
house Howland st.		2,000			
land Howland st. 21125 ft.		625			
house Howland st.		1,000			
land 11131 ft.		200			
Vincent, George W., 205 Webster st.	2				
Vincent, George W. and Jennie C., 205 Webster st.			120 90		
house		3,000			
garage		500			
land 9587.5 ft.		375			
Vincent, Raymond P., 205 Webster st.	2			100	3 12
Vitto, Dominick, 56 Webster st.	2			75	2 34
Vitto, Madaline, 56 Webster st.				425	13 26
Vitto, Mary, 56 Webster st.			185 64		
house		3,000			
barn		150			
garage		300			
land 8 acres 2 sqr. 24 rd.		2,500			

NAME AND RESIDENCE	Tax on Poll	Value of Real Estate	Tax on Real Estate	Value Personal Estate	Tax on Personal Estate
Vogel, Joseph H., Marked Tree rd.	$2		$157 56		
house		$4,200			
garage		250			
land 15520 ft.		600			
Vonmalder, William J., 7 Oak st.	2		116 22		
house		3,200			
land 6565.6 ft.		525			
Voorhees, Charles S. D., 37 Gage st.	2				
Voorhees, Charles S. D. and Anne F. H., Gage st.			138 84		
house		4,000			
land 7280 ft.		450			
Vose, Samuel N., 1113 Great Plain av.	2		252 72	$675	$21 06
2-family house		5,000			
stable		650			
land 20610 ft.		2,450			
Wade, George W., 447 Webster st.	2				
Wade, Janet, 447 Webster st.				650	20 28
Wagner, Constant, Chestnut st.	2		177 06		
house		4,000			
poultry house		75			
land 80400 ft.		1,600			
Wagstaff, James S., 20 Charles River st.	2			100	3 12
Wagstaff, Joseph, 386 Webster st.	2				
Wagstaff, Joseph W., *et al.*, Charles River st.			57 72		
house		1,500			
land ¼ acre		350			
Wahlig, Oscar P., Garden st.	2			125	3 90
Waining, Grace A., Manson rd.			116 22		
house		3,000			
garage		200			
land 7730 ft.		525			
Waining, Harold R., 12 Manson rd.	2				
Wainwright, Edward L., 21 Central av.	2				
Wainwright, John F., 6 Central av.	2				
Wainwright, Lucy L., 6 Central av.			46 02	100	3 12
house		1,000			
shed		50			
land 21240 ft.		425			
Waitkunmus, Adam, Greendale av.	2		102 96	300	9 36
house		2,000			
outbuildings		500			
land 4¼ acres		800			
Waldron, Samuel Payson, 790 Great Plain av.	2			625	19 50
Waldron, S. Payson and Harriet B., 790 Great Plain av.			196 56		
house		5,000			
garage		400			
land 9066 ft.		900			
Wales, Nathaniel, *et al.*, Noyes st.			1 56		
land Heath st. 2800 ft.		50			
Wales, Sarah E. and Hardie, Roberta J., Noyes st.			124 80		
house		3,000			

NAME AND RESIDENCE	Tax on Poll	Value of Real Estate	Tax on Real Estate	Value Personal Estate	Tax on Personal Estate
Wales, Sarah E. and Hardie, Roberta J.—*continued*					
garage and shed		$200			
land 2 acres		800			
Walker, Addie P., Gordon ter.			$159 90		
house		4,400			
land 8398 ft.		725			
Walker, Anne C., 91 Bradford st.			187 98		
house		4,800			
land 11552 ft.		1,225			
Walker, Emma E., Hunnewell st.			155 22		
2-family house		4,500			
land 5991 ft.		475			
Walker, Frances F., Hunnewell st.			138 06		
2-family house		2,500			
land 19208 ft.		1,925			
Walker, Frederick L., 16 Grant st.	$2			$100	$3 12
Walker, George H., Central av.	2			5,200	162 24
Walker, Gladys L., 4 Grant st.			120 12		
house		3,000			
land 7050 ft.		850			
Walker, Harriet, 110 West st.			92 04		
house		2,200			
garage		100			
land 12828 ft.		650			
Walker, Harry E., 19 Warren st.	2				
Walker, Irene L., Central av.			539 76	1,500	46 80
house		8,000			
garage		2,000			
shop		100			
windmill		50			
boathouse		50			
land 28520 ft.		2,000			
house		2,000			
barn and poultry houses		2,100			
land 52531 ft.		1,000			
Walker, Jean, 126 Fair Oaks pk.			474 24	1,000	31 20
house		7,000			
garage		1,500			
land 40918 ft.		5,200			
land Webster st. 12941 ft.		1,500			
Walker, John, 199 Hillside av.	2		195 00	100	3 12
2-family house		5,000			
garage		400			
land 10560 ft.		850			
Walker, John B., 126 Fair Oaks pk.	2			2,100	65 52
Walker, Minnie J. and Harry E., 15 Warren st.			141 96		
house		3,700			
garage		250			
land 10875 ft.		600			
Walker, Orville G., 28 Chestnut st.	2			375	11 70
Walker, Robert B., 11 Gordon ter.	2				
Walker, Viola M., 28 Chestnut st.			13 26		
land Curve st. 11113 ft.		425			
Walker, William, 205 Hillside av.	2			400	12 48
Walkup, Arthur W., 28 Chestnut st.	2		747 24	275	8 58
house		3,800			
stable		150			

NAME AND RESIDENCE	Tax on Poll	Value of Real Estate	Tax on Real Estate	Value Personal Estate	Tax on Personal Estate
Walkup, Arthur W.—*continued*					
garage		$150			
land 51400 ft.		8,200			
house 47 School st.		4,200			
land 8600 ft.		1,000			
house Highland pl.		2,800			
house Highland pl.		2,800			
land 9600 ft.		850			
Wallace, Ada A., 222 Hunnewell st.				$100	$3 12
Wallace, Anthony, 8 Highland cir.	$2			275	8 58
Wallace, Celia J., Hunnewell st.			$7 02		
land Brookline st. 22500 ft.		225			
Wallace, John G., 221 Warren st.	2			100	3 12
Wallace, John G. and Eunice E., 221 Warren st.			132 60		
house		3,400			
garage		250			
land 12000 ft.		600			
Wallace, John H., 222 Hunnewell st.	2				
Wallis, Carl, 161 Hunnewell st.	2				
Wallis, Irving R., 5 Alfreton rd.	2			125	3 90
Wallis, Samuel W., Central av.	2		81 90		
house		1,800			
shop		125			
poultry house		100			
land 38700 ft.		600			
Wallis, Walter I., 161 Hunnewell st.	2			275	8 58
Walsh, Annie G., 191 Warren st.			209 04		
house		5,500			
land 12000 ft.		1,200			
Walsh, Edward J., 191 Warren st.	2				
Walsh, Florence G., Chestnut st.			156 78	500	15 60
house		4,500			
land 7500 ft.		525			
Walsh, Patrick, 527 Highland av.	2				
Walsh, Walter T., Chestnut st.	2			425	13 26
Walter, Charles H., Ellicott st.	2				
Walter, Eleanor L., Ellicott st.			159 12		
house		3,900			
garage		300			
land 31403 ft.		900			
Walter, Weston C., Ellicott st.	2				
Walton, Alfred, 66 Hillside av.	2			400	12 48
Walton, Alfred and Louise E., 66 Hillside av.			148 20		
house		3,800			
garage		200			
land 10985 ft.		750			
Walton, Alice, 42 Pleasant st.				575	17 94
Walton, Alvah C., 42 Pleasant st.	2				
Walton, Alvah and Alice P., 42 Pleasant st.			104 52		
house		2,700			
garage		50			
land 12300 ft.		600			
Walton, Bertha G., 34 Dale st.				375	11 70
Walton, Charles, 74 Hillside av.	2				
Walton, Charles & Son, 74 Hillside av.				1,800	56 16

NAME AND RESIDENCE	Tax on Poll	Value of Real Estate	Tax on Real Estate	Value Personal Estate	Tax on Personal Estate
Walton, Edwin, 34 Dale st.	$2			$200	$6 24
Walton, Harold R., 27 Pine Grove st.	2		$12 48	100	3 12
land Avery st. 10067 ft.		$400			
Walton, Martha, 74 Hillside av.			251 16		
house		3,200			
factory		2,800			
garage		250			
shop		300			
land 21873 ft.		1,500			
Walton, Oliver H., Sunnyside rd.	2			200	6 24
Walton, Raymond, 27 Pine Grove st.	2				
Walton, Thomas S., 27 Pine Grove st.	2		218 40	9,850	307 32
house		2,500			
factory		3,000			
garage		500			
land 22946 ft.		1,000			
Ward, Carl H., 18 Marshall st.	2		143 52	300	9 36
house		4,000			
land 7216 ft.		600			
Ward, Elmer H., 14 Reservoir st.	2				
Ward, Melvin E., 159 Webster st.	2		65 52		
house		1,800			
land 25044 ft.		300			
Warne, Burgess S., 74 Fair Oaks pk.	2			3,850	120 12
Warne, Etta S., Oak st.			99 84		
house		2,500			
land 9953 ft.		700			
Warne, Gertrude F., 74 Fair Oaks pk.			351 00	650	20 28
house		9,000			
garage		750			
land 11872 ft.		1,500			
Warren, Arthur, 14 Hildreth pl.	2				
Warren, Arthur, Jr., 14 Hildreth pl.	2				
Warren, Harold, Avery st.	2				
Warren, Harold, and Annie L., Avery st.			165 36		
house		4,500			
land 19600 ft.		400			
land Hillside av. 19600 ft.		400			
Warren, Isaac, *et al.*, 38 Pleasant st.			140 40		
2-family house		3,800			
garage		100			
land 12300 ft.		600			
Wasilowski, Felix, 21 Highland av.	2				
Waters, Daniel E., 282 Central av.	2				
Waters, Daniel E. and Mary G., 282 Central av.			65 52		
house		1,500			
land 21258 ft.		600			
Watkins, Emma H., 684 Highland av.			207 48		
2-family house		5,500			
land 10500 ft.		1,150			
Watkins, T. Corwin, 684 Highland av.	2		20 28		
land Carey pl. 13587 ft.		650			
Watts, Harry S., South st.	2			125	3 90

NAME AND RESIDENCE	Tax on Poll	Value of Real Estate	Tax on Real Estate	Value Personal Estate	Tax on Personal Estate
Waugh, Walter S., Great Plain av.	$2				
Weare, Charlotte L., Green st.			$135 72		
house		$4,000			
land 8464 ft.		350			
Weare, Lloyd, Green st.	2				
Webb, Frederick E., 269 Central av.	2				
Webb, Kenneth E., 269 Central av.	2				
Webb, Ruth A., 292 Central av.			329 16		
house		3,500			
barn		750			
outbuildings		300			
land 44 acres 13800 ft.		6,000			
Webber, Arthur I., Pine Wood rd.	2			$425	$13 26
Webber, Charles A., Great Plain av.	2			100	3 12
Webber, Emma J., Great Plain av.			191 88		
house		3,300			
garage		350			
house		1,500			
land 45800 ft.		1,000			
Webber, Harlan R., Noyes st.	2			100	3 12
Webber, Harlan R., and Mattie E., Noyes st.			96 72		
house		2,800			
land 7150 ft.		300			
Webber, Mabel G., Pinewood rd.			219 96		
house		6,500			
land 9200 ft.		550			
Weber, Charles, 7 Newell av.	2		106 08		
house		2,700			
land 18000 ft.		525			
land Great Plain av. 5400 ft.		175			
Webster, Edward B., 68 Lincoln st.	2			850	26 52
Webster, George, Fisher st.	2			100	3 12
Weinstein, Philip, 136 Hillside av.	2		109 20	200	6 24
2-family house and store		3,000			
land 4992 ft.		500			
Weir, Amelia, 144 Hunnewell st.			104 52		
house		1,600			
land 25570 ft.		1,750			
Welch, Arnold E., Charles River st.	2				
Welch, Harold R., Charles River st.	2				
Welch, Isaac E., Charles River st.	2		124 80		
house		2,600			
stable and shed		300			
land 2¾ acres		1,100			
Wellington, Edmond A., 1025 Webster st.	2				
Wellington, Harriet E., Webster st.			215 28		
house		2,800			
house		2,500			
land 2 acres		1,600			
Wells, Jennie B., 675 Highland av.				150	4 68
Wells, Ralph G., 148 Dedham av.	2				
Welsh, Stearns W., Wellesley av.	2		73 32	200	6 24
house		2,000			
garage		50			
land 1 acre		300			

NAME AND RESIDENCE	Tax on Poll	Value of Real Estate	Tax on Real Estate	Value Personal Estate	Tax on Personal Estate
Wendling, Alice A., Hillcrest rd.			$139 62		
house		$3,500			
garage		250			
land 6985 ft.		275			
land Hillcrest rd. 14874 ft.		450			
Wendling, William W., Hillcrest rd.	$2				
Wenham, Alfred, 110 West st.	2		20 28	$400	$12 48
land Hunnewell st. 6500 ft.		650			
Wenham, Thomas, 583 Highland av.	2				
Wentworth, John, 34 Norfolk st.	2			100	3 12
Wentworth, John and Alice M., 34 Norfolk st.			134 16		
house		3,500			
garage		150			
poultry house		50			
land 15200 ft.		600			
Wertheim, Leslie J., 62 Manning st.	2			175	5 46
Wertheim, Leslie J. and Eunice N., 62 Manning st.			152 10		
house		3,800			
garage		400			
land 11200 ft.		675			
Weslowski, Frank B., 2 Highland ter.	2				
Westin, Charles, 2 Highland av.	2				
Westin, Joseph, *et al.*, Highland av.			414 99		
house		2,000			
stable		300			
house		2,000			
store building and tenement		5,500			
land 58500 ft.		3,500			
Wetmore, Charles E., Harris av.	2			525	16 38
Wetmore, Ethel M., Harris av.			115 44		
house		2,500			
outbuildings		100			
land 28170 ft.		1,100			
Whalen, James, 243 West st.	2				
Whalen, Nellie, 243 West st.				100	3 12
Wheeler, Harold G., 194 Webster st.	2				
Wheeler, Harold G. and Mary H., 194 Webster st.			93 60		
house		2,000			
land 40782 ft.		1,000			
Whelan, Blanche A., 55 Maple st.			176 28		
house		4,000			
stable		400			
land 14832 ft.		1,250			
Whelan, Ella L., 238 Warren st.			124 80		
house		2,500			
land 21600 ft.		1,500			
Whelan, Joseph B., 55 Maple st.	2			575	17 94
Whelan, William S., 238 Warren st.	2			125	3 90
Whetton, Arthur H., 309 Webster st.	2		140 40		
house		3,400			
garage		400			
land 9845 ft.		700			
Whetton, Frederick A., 40 Mark Lee rd.	2				

NAME AND RESIDENCE	Tax on Poll	Value of Real Estate	Tax on Real Estate	Value Personal Estate	Tax on Personal Estate
Whetton, James H., 40 Mark Lee rd.	$2		$380 64	$550	$17 16
house		$5,000			
land 13835 ft.		1,650			
coal sheds		200			
trackage		350			
land 35469 ft.		5,000			
Whetton, John J., heirs, Highland av.				3,250	101 40
Whetton, Martha, 60 Mark Lee rd.			698 88	1,200	37 44
2-family house		4,500			
land 8122 ft.		1,650			
store building		4,500			
postoffice building		6,800			
stable		350			
land 14539 ft.		4,600			
Whetton, Rubelle M., 40 Mark Lee rd.			122 46		
house Pickering st.		2,500			
shop		600			
land 8262 ft.		825			
Whetton, Winifred L., 309 Webster st.				125	3 90
Whipple, Fred A., 178 Warren st.	2			100	3 12
Whipple, Mary E., *et al.*, 178 Warren st.			127 92		
house		2,500			
garage		200			
land 14255 ft.		1,400			
Whitaker, Deborah, Park av.			138 84		
house		3,500			
garage		150			
land 11440 ft.		450			
land Park av. lot 15, 13320 ft.		350			
Whitaker, Forest G., Park av.	2			1,225	38 22
Whitaker, Miriam E., Park av.			4 68		
land River pk. blk. F, sec. 1, lot 6, 3600 ft.		75			
land River pk. blk. H, sec. 1, lot 8, 4000 ft.		75			
White, Aaron C., 160 Manning st.	2			175	5 46
White, Agnes A., Harris av.			10 14		
land (Ham) lots 26 and 27, 8952 ft.		325			
White, Ira G., Harris av.	2		424 32	975	30 42
2-family house		2,600			
garage		400			
stable		500			
poultry house		175			
land 40060 ft.		3,000			
house Colton pk.		6,000			
land 10500 ft.		325			
land Harris av. 14978 ft.		600			
White, Percy, Harris av.	2				
White, Peter P., 160 Manning st.			231 66		
2-family house		5,500			
garage		400			
land 15360 ft.		1,525			
Whiting, Frank D., 48 Lincoln st.	2				

NAME AND RESIDENCE	Tax on Poll	Value of Real Estate	Tax on Real Estate	Value Personal Estate	Tax on Personal Estate
Whiting, Lambert S., 626 Highland av.	$2			$525	$16 38
Whiting, C. Winthrop, 25 May st.	2			350	10 92
Whitley, Elias G., 154 Hunnewell st.	2				
Whitley, Helen J., Rosemary st.			$70 20		
house		$1,800			
poultry house		100			
land 17815 ft.		350			
Whitley, William P., 240 Rosemary st.	2				
Whitmore, Roswell C., 751 Webster st.	2			200	6 24
Whitney, Carrie B., Curve st.			136 50		
house		4,000			
land 12640 ft.		375			
Whitney, Harry A., Curve st.	2				
Whitney, Inez L., 75 High st.				350	10 92
Whitney, Susie G., trustee, Garden st., F. G. Whitney estate			259 74		
2-family house		4,500			
land 27807 ft.		1,975			
land Garden st. 18550 ft.		1,850			
Whittier, J. Frederick, 460 Highland av.	2			100	3 12
Whittier, James F. and Bertha A., 460 Highland av.			157 56		
house		3,800			
garage		300			
land 10690 ft.		950			
Whittier, John L., 842 Webster st.	2				
Whittredge, Grace H., 40 Bradford st.				175	5 46
Whittredge, Harrison G., 40 Bradford st.	2		153 66		
house		4,000			
land 8680 ft.		925			
Wickson, Arthur C., South st.	2			500	15 60
Wiggin, Lewis H., 49 Chestnut st.	2				
Wiggin, Roy M., 26 Warren st.	2				
Wight, Carrie B., 39 Mayo av.			162 24		
house		4,200			
garage		100			
land 8750 ft.		900			
Wight, Horace C., 39 Mayo av.	2				
Wight, Willie H., Cedar pl.	2		60 84		
house		1,500			
land 15004 ft.		450			
Wight, Willie H., Jr., Cedar pl.	2				
Wilcox, Lyman, Oak st.	2		95 94		
house		2,500			
land 8343 ft.		575			
Wilde, Arthur H., 125 Fair Oaks pk.	2		228 54		
house		5,000			
pt. garage		250			
land 13088 ft.		2,075			
Wildman, Dorothy, Central av.			91 26		
house		2,000			
poultry house		75			
land 87120 ft.		850			

NAME AND RESIDENCE	Tax on Poll	Value of Real Estate	Tax on Real Estate	Value Personal Estate	Tax on Personal Estate
Wildman, John W., Pickering pl.	$2				
Wildman, William, 173 Hunnewell st.	2				
Wilkinson, Holly, 67 Mayo av.	2			$125	$3 90
Wilkinson, Holly A. and Lisa M., 67 Mayo av.			$157 56		
house		$4,200			
land 8400 ft.		850			
Wilkinson, Richard J., 543 Highland av.	2			1,200	37 44
Willett, Evelyn D., 827 Webster st.			217 62		
house		5,200			
garage		400			
land 11581 ft.		1,375			
Willett, Joseph, 61 Warren st.	2		514 80	100	3 12
house		5,000			
land 12486 ft.		1,600			
office Highland av.		1,000			
sheds		2,000			
stable		700			
land 47950 ft.		6,200			
Willett, William, 827 Webster st.	2			400	12 48
Willgoose, Addie L., 1236 Great Plain av.			176 28		
house Henderson st.		5,500			
land 7821 ft.		150			
Willgoose, Anthony, *et al.*, 322 Great Plain av.			134 16		
house		3,300			
garage		250			
land 15141 ft.		750			
Willgoose, Anthony W., 50 Hunnewell st.	2		75 66		
house		2,000			
land 5240 ft.		425			
Willgoose, John, Central av.	2		117 00		
house		3,200			
garage		300			
land 5130 ft.		250			
Willgoose, Laura G., 1236 Great Plain av.				400	12 48
Willgoose, Samuel, 10 Manson rd.	2		168 48		
house		4,500			
land 14908 ft.		900			
Willgoose, Thomas, 19 Fair Oaks pk.	2		258 18	100	3 12
house and garage		7,000			
land 12750 ft.		1,275			
Williams, Anne, South st.				2,550	79 56
Williams, Alfred E. A., Pine Wood rd.	2		220 74		
house		6,500			
land 9360 ft.		575			
Williams, Althea F., 85 Fair Oaks pk.			255 84		
house		6,000			
garage		300			
land 12698 ft.		1,900			
Williams, Boylston L., Central av.	2			1,450	45 24
Williams, Edson M., Brookline st.	2				
Williams, Elizabeth T., 85 Fair Oaks pk.				100	3 12

NAME AND RESIDENCE	Tax on Poll	Value of Real Estate	Tax on Real Estate	Value Personal Estate	Tax on Personal Estate
Williams, Frances S., Central av.			$414 96		
house		$5,500			
poultry house		1,500			
stable		1,300			
garage		500			
land 15 acres		4,500			
Williams, Francis M., 218 Warren st.	$2		143 52		
house		4,000			
land 7992 ft.		600			
Williams, Frederick M., 230 Warren st.	2		184 08		
house		3,000			
stable		300			
land 15000 ft.		1,200			
land Warren st. lot 10, 12000 ft.		350			
land Warren st. lot 11, 12000 ft.		350			
land Warren st. lot 12, 12000 ft.		350			
land Warren st. lot 13, 12000 ft.		350			
Williams, Herbert C., South st.	2			$600	$18 72
Williams, Herbert C. and Annabelle E., South st.			461 76		
house		12,000			
garage		600			
land 130500 ft.		2,200			
Williams, Joseph P., 85 Fair Oaks pk.	2				
Williams, Moses, South st.	2		1,194 96	4,675	145 95
house		22,000			
stable		3,600			
t. house		200			
land 30 acres 31560 ft.		6,200			
land Chestnut st. and South st. 18½ acres		2,700			
land Chestnut st. 6 acres 27879 ft.		1,200			
house South st.		1,000			
stable		100			
land 8 acres		800			
land South st. 5 acres		500			
Williams, Robert C., 228 Warren st.	2				
Williams, Robert C. and Ruth A., 228 Warren st.			146 64		
house		4,000			
land 8910 ft.		700			
Williams, Russell T., 32 Cleveland rd.	2		247 26		
house		6,500			
garage		400			
land 10380 ft.		1,025			
Willis, Ernest, Greendale av.	2				
Wills, Ernest H., 590 Webster st.	2				
Wills, Frank D., Sunnyside rd.	2			650	20 28
Wills, George, *et al.*, 590 Webster st.			218 40		
house		2,000			
land 5 acres 16300 ft.		5,000			
Wilm, Grace G., 105 Fair Oaks pk.			355 68		
house and garage		9,000			
land 16445 ft.		2,400			
Wilson, Harold E., 950 Great Plain av.	2				

NAME AND RESIDENCE	Tax on Poll	Value of Real Estate	Tax on Real Estate	Value Personal Estate	Tax on Personal Estate
Wilson, Harry, Fisher st.	$2				
Wilson, Samuel, 28 Mellen st.	2		$99 06		
house		$2,000			
shop		200			
garage		200			
land 11390 ft.		775			
Wilson, Samuel J., 43 Chapel st.	2			$1,100	$34 32
Wilson, William T., 26 Mellen st.	2		189 54		
house		4,800			
shop		500			
land 11319 ft.		775			
Winchell, Winslow H., 123 Chestnut st.	2				
Wing, Ellen F., 159 Dedham av.				550	17 16
Wing, Ellen F. and Story, Mary A., 159 Dedham av.			1,191 84		
house		4,500			
barn		800			
house Webster st.		1,200			
land 25 acres 3741 ft.		15,000			
house 269 Warren st.		3,000			
outbuildings		100			
land 263254 ft.		3,600			
land Warren st. 35000 ft.		1,000			
land Oak Hill 17 acres		8,500			
land High Rock Woods 2 acres 26134 ft.		500			
Winthrop, Frank, Ryebury Hillway	2				
Wisnauski, Ferdinand, 28 Highland av.	2				
Witz, Herman, 512 Central av.	2				
Witz, Wilford A., 8 Reservoir st.	2				
Witz, William, 8 Reservoir st.	2				
Witz, William H., 512 Central av.	2				
Wolfenden, John, Henderson st.	2			575	17 94
Wolfenden, John P., and Irene, Henderson st.			146 64		
house		4,500			
land 7821 ft.		200			
Wolff, Bruce M., Sargent st.	2		184 08	550	17 16
2-family house		5,200			
garage		200			
land 15189 ft.		500			
Wood, Addie R., 422 Webster st.			127 92		
house		3,000			
garage		150			
poultry house		50			
land 15000 ft.		900			
Wood, Alfred, Great Plain av.	2			275	8 58
Wood, C. Fred, 422 Webster st.	2		1 56		
land Arnold st. lot 26, 23870 ft.		50			
Wood, Charles R., 32 Burnside rd.	2		107 64		
house		3,000			
land 9975 ft.		300			
land Hunnewell st. 19040 ft.		150			
Wood, Clifton M., 422 Webster st.	2			875	27 30
Wood, Duncan M., 3 Maple ter.	2		185 64	1,550	48 36
house		4,500			
garage		450			
land 8000 ft.		1,000			

NAME AND RESIDENCE	Tax on Poll	Value of Real Estate	Tax on Real Estate	Value Personal Estate	Tax on Personal Estate
Wood, Florence W. and Frederick E., Powers st.			$109 20		
house		$3,000			
land 9750 ft.		500			
Wood, Frederick E., Powers st.	$2				
Wood, Leon I., Powers st.	2		159 12		
house		3,800			
garage		500			
land 16248 ft.		800			
Wood, Mary E., trustee, Hickley, Frances, *et al.*, Great Plain av.			209 04		
3-family house		6,000			
land 10890 ft.		700			
Woodbury, Charles W., 912 High-av.	2				
Woods, Carl W., 55 Walnut st.	2		187 20	$625	$19 50
house		4,600			
garage		500			
land 13917 ft.		900			
Woodward, Arthur F., *et al.*, 87 High st.			162 24		
2-family house		4,000			
land 20675 ft.		1,200			
Woodward, Guy L., 55 Bradford st.	2		255 06		
house		6,800			
garage		150			
land 11078 ft.		1,225			
Worringham, William J., Hanks pl.	2			350	10 92
Worth, Courtland J., 628 Webster st.	2			275	8 58
Wragg, Raymond P., 75 High st.	2			575	17 94
Wragg, Samuel H., 37 High st.	2		167 70	1,100	34 32
house		4,000			
garage		200			
land 23747 ft.		1,175			
Wright, Alice E., Ridgeway av.			143 52		
house		3,800			
garage		500			
land 7500 ft.		300			
Wright, Amelia C., Central av.			81 12		
house		2,000			
land 1 acre		600			
Wright, Annie, *et al.*, Brookside rd.			65 52		
house		1,800			
land 1¼ acres		300			
Wright, Archibald, Brookside rd.	2				
Wright, Blanche G. Davidson, 855 Webster st.			221 52		
2-family house		5,500			
garage		600			
land 10190 ft.		1,000			
Wright, Edward E., Central av.	2				
Wright, Herbert A., 3 Ridgeway av.	2			350	10 92
Wright, J. Corwin, 855 Webster st.	2				
Wright, Joseph, 36 Oak st.	2				
Wright, Joseph P., 36 Oak st.	2				
Wright, Martha G. and children of Martin Ermine, Central av.			4 68		
land off Parish st. 29789 ft.		150			
Wye, Clifford W., 98 May st.	2				

NAME AND RESIDENCE	Tax on Poll	Value of Real Estate	Tax on Real Estate	Value Personal Estate	Tax on Personal Estate
Wye, Florence S., Dedham av.			$122 46		
2-family house Pleasant st.		$3,500			
land 6676.86 ft.		425			
Wye, George A., 1 Pickering pl.	$2				
Wye, George E., Dedham av.	2		462 54	$2,475	$77 22
factory building off Pleasant st.		9,000			
land 14247 ft.		700			
house Pleasant st.		4,000			
garage		250			
land 8850 ft.		875			
Wye, John J., 100 May st.	2		162 24		
2-family house		3,800			
land 11781 ft.		1,400			
Wye, John T., 183 Hunnewell st.	2				
Wye, Mary, 183 Hunnewell st.			68 64		
house and shop		1,200			
land 20910 ft.		1,000			
Wye, Percy E., 118 Warren st.	2		567 06		
house Bradford st.		5,500			
land 7500 ft.		825			
land Fair Oaks pk. 12079 ft.		1,700			
house Kingsbury st.		4,000			
garage Kingsbury st.		50			
land 5020 ft.		350			
house Pickering st.		4,200			
garage Pickering st.		300			
land 5760 ft.		625			
land Stevens rd. lot 17, 9000 ft.		625			
Wye, Percy E. and Stata, Coria E., Needham			91 26		
land Bradford st. and Harris av. 4437 ft.		575			
land Harris av. 8808 ft.		250			
land Pinewood rd. and Harris av. 46554 ft.		1,350			
land Pinewood rd. 25332 ft.		750			
Wye, Sarah A., 118 Warren st.			342 42		
house		9,000			
garage		800			
land 11660 ft.		1,175			
Wye, William H., 118 Warren st.	2		620 88	1,650	51 48
factory building Highland av.		8,000			
land 22619 ft.		3,075			
3-family house Marshall st.		8,000			
land 12525 ft.		825			
Wyeth, A. Newell, South st.	2		180 96	100	3 12
house		3,800			
stable		500			
land 3¼ acres		1,500			
Wyeth, N. Converse, South st.			184 08		
house		2,500			
stable		300			
studio		1,400			
land 3½ acres		1,700			
Wyeth, Stimson, South st.	2		18 72	100	3 12
land Green st. 23111 ft.		600			
Yanoric, Antonio, Riverside st.	2				
Yates, George H., 19 Carter st.	2			100	3 12

NAME AND RESIDENCE	Tax on Poll	Value of Real Estate	Tax on Real Estate	Value Personal Estate	Tax on Personal Estate
Yates, George H., *et al.*, 15 Carter st.			$90 48		
house		$2,000			
garage		200			
land 70000 ft.		700			
Yates, Loretta A., 15 Carter st.			43 68		
house 17 Carter st.		1,000			
land 21780 ft.		400			
Yeates, Percy E., 46 Mayo av.	$2				
Yeates, Rosabelle F., 46 Mayo av.			179 40		
house		5,000			
land 7630 ft.		750			
Yermalavicz, Joseph, 3 Highland av.	2				
Youdis, Peter, Brookside rd.	2				
Young, Bok, Rgouey, Eaton sq.	2				
Young, Charles A., 173 Rosemary st.	2				
Young, Goerge A., 50 Mayo av.	2				
Young, George A. and Bertha M., 50 Mayo av.			179 40		
house		5,000			
land 7630 ft.		750			
Young, Helen C., 59 Linden st.			179 40		
house		4,500			
garage		250			
land 12750 ft.		1,000			
Yurga, George, 10 Highland cir.	2				
Zambronski, Helary, 9 Highland av.	2				
Zephler, Agnes F., *et al.*, Fair Oaks pk.			414 18		
house		9,000			
land 26763 ft.		4,275			
Zephler, Louis, 115 Fair Oaks pk.	2			$1,775	$55 38
Zikoms, Walter, 2 Highland ter.	2			100	3 12
Zimnell, Franz, Grove st.	2				
Zirngiebel, Denys, Rybury Hillway	2			125	3 90
Zirngiebel, Oretta A., Rybury Hillway			67 86		
house		1,000			
garage		350			
land 14349 ft.		775			
land Grasmere rd. lot 34, 19040 ft.		50			
Zirsch, Theodore C., 319 Nehoiden st.	2			100	3 12
Zirsch, Theodore C. and Lillian G., 319 Nehoiden st.			235 56		
house		6,000			
garage		350			
land 10183 ft.		1,200			
Zucchet, Pietro, Brookline st.	2				

NON-RESIDENTS

NAME AND RESIDENCE	Value of Real Estate	Tax on Real Estate	Value Personal Estate	Tax on Personal Estate
Ackerman, Peter H., Melrose		$1 56		
land Fremont pk. lot 132, 4000 ft.	$50			
Ackroyd, Thomas E., Newton Upper Falls		3 12		
land River pk. blk. A, sec. 2, lot 10, 4000 ft.	100			
Adams, Helen H., Brookline		3 12		
land Cartwright rd. 36330 ft.	100			
Anderson, Boror S., 8 Highland st., Dorchester		1 56		
land Nehoiden pk. lot 118, 4500 ft.	50			
Anderson, Charles E., Forest Arms., Forest Hill, L. I.		81 90		
house off Great Plain av.	1,000			
poultry house	350			
garage	75			
land 11 acres 18810 ft.	1,200			
Anderson, Helen B., 8 Highland st., Dorchester		1 56		
land Nehoiden pk. lot 117, 4500 ft.	50			
Anderson, Margaret J., 7 Sears st., Boston		2 34		
land River pk. blk. G, sec. 1, lot 7, 5000 ft.	75			
Andrews, Theresa, 217 Broadway, New York		18 72		
land High Rock, 11¾ acres	600			
Anthes, William, 261 Shawmut av., Boston		2 34		
land Home pk. lot 9, 8256 ft.	75			
Appleton, Mabelle A., Cambridge		3 12		
land Fremont pk. lot 293, 4000 ft.	100			
Armstrong, George, 41 Robin st., Waltham		117 00		
house Central av.	2,500			
shop	400			
poultry house	400			
land 1½ acres	450			
Atkinson, Marjorie A., 41 South Angell st., Providence, R. I.		6 24		
land Dedham av. 14000 ft.	200			
Ayer, John L., 120 Cambridge st., Winchester		4 68		
land Highland pk. lots 88 and 89, 9400 ft.	100			
land Highland pk. lot 102, 4700 ft.	50			

NAME AND RESIDENCE	Value of Real Estate	Tax on Real Estate	Value Personal Estate	Tax on Personal Estate
Babson Building Co., Inc., Wellesley		$477 36		
house Central av. and Forest st.	$3,500			
barn and milk house	3,500			
land 10.9 acres	2,200			
land North Hill Pasture, Woodland 16¼ acres and 30 rds.	1,600			
land North Hill 16 acres	2,000			
land Brookside rd. 2¼ acres	300			
land Brookside rd. and Forest st. 11 acres 19 rds.	2,200			
Babson, Grace K., Wellesley		109 20		
land Great Plain av. 13 acres 1820 ft.	3,500			
Babson Institute, Wellesley		152 88		
land Great Plain av. 49 acres	4,900			
Babson Park Co., Wellesley		1,099 80		
land Brookside rd. 9 acres	1,500			
land Brookside rd. 14300 ft.	100			
land Brookside rd. 4 acres	800			
land Brookside rd. 1 acre 19602 ft.	350			
land Burrill lane 2½ acres	300			
land Burrill land 3 acres	500			
house off Burrill lane	1,800			
barn	1,000			
land 50 acres, 35060 ft.	7,300			
barn and shed Forest st.	800			
land 18 acres	2,500			
land Forest st. 9 acres	1,800			
house off Forest st.	2,200			
stable	200			
land 5 acres	1,500			
house Great Plain av.	3,400			
stable and shed	700			
land 14 acres	6,000			
land Great Plain av. 8 acres	1,000			
land Grassmere rd. and Hunnewell st. lot 53, 14750 ft.	100			
land Hunnewell st. lot 10, 17896 ft.	300			
Pine swamp 10 acres	300			
land Wellesley av. 7 acres	700			
land Wellesley av. 1 acre	100			
Baker, Joel A., 43 Walnut st., Jamaica Plain		4 68		
land Holmes st. 20000 ft.	150			
Baker, Julia M., Boston		104 52		
house unfinished Lawton rd.	3,000			
land 10060 ft.	350			
Bannister, Wilfred S., West Roxbury		18 72		
land Norfolk st. lot 30, 15200 ft.	600			
Barbour, Louis, Brookline		26 52		
River pk. blk. B, sec. 1, lots 12 and 13, 10000 ft.	150			
blk. D, sec. 1, lots 15 to 20 inc. 28000 ft.	700			
Bartholomew, Fannie M., Newton. land Ridgeway av. (Newbury) 12488 ft.	250	7 80		

NAME AND RESIDENCE	Value of Real Estate	Tax on Real Estate	Value Personal Estate	Tax on Personal Estate
Bartholomew, James W., Rockland st., Roxbury		$1 56		
land River pk. blk. C, sec. 2, lot 8, 4040 ft.	$50			
Bartlett, Stephen S., *et al.*, trustee Eliza Smith, est., Brookline		705 12		
land Charles River st. (north side) 18⅕ acres	5,400			
land Central av. (south side) 8½ acres	2,500			
land Central av., Charles River and Pine sts. 24 acres	8,400			
land Pine st. (north side) 35⅔ acres	2,700			
land Central av. (east side) 7½ acres	400			
land off Central av. 44 acres	2,200			
High Rock Woods 17 acres 27 rds.	1,000			
Barry, Joanna, Buffalo, New York		237 90		
house 63 Fair Oaks pk.	5,800			
land 12135 ft.	1,825			
Barunik, Michael, *et al.*, 322 Forest st., Brookfield, Ill.		3 90		
land Fremont pk. lot 232, 5478 ft.	50			
land Fremont pk. lots 249 and 250, 6625 ft.	75			
Bassity, Anna V., 72 Mayfield st., Dorchester		6 24		
land River pk. blk. A, sec. 1, lot 2, 5000 ft.	200			
Baxter, Helen A., Topsfield		4 68		
land River pk. blk. B, sec. 2, lot 9, 14625 ft.	150			
Beattie, James, Newton		7 80		
land "Echo Bridge Gardens" lots 32 and 33, 8400 ft.	250			
Beckford, George P., 53 State st., Boston		14 04		
land Central st. lot 35, 15515 ft.	450			
Beebe, Frederic, trustee, Wakefield.		18 72		
land Park av. lot 14, 22878 ft.	600			
Begley, Catherine, Newton Upper Falls		31 20		
land Central av. 45309 ft.	1,000			
Beless, James S. and Margaret A., Milton		102 96		
house 80 Greendale av.	2,700			
land 18705 ft.	600			
Bennett, Frank P., Saugus		1 56		
land Highland pk. lot 87, 5460 ft.	50			
Bennett, James G., 181 Willow st., West Somerville		7 80		
land Taylor st. lot 17, 24410 ft.	250			
Bentley, Robert L., Brookline		3 12		
land River pk. blk. F, sec. 3, lot 15, 5240 ft.	100			

NAME AND RESIDENCE	Value of Real Estate	Tax on Real Estate	Value Personal Estate	Tax on Personal Estate
Berg, Andrew, 34 Henry st., Everett		$2 34		
land Fremont pk. lots 91 and 92, 8615 ft.	$75			
Bertolami, Carmelo and Pasqua, 197 Green st., Cambridge		124 80		
house Bridge st.	3,000			
land 3 acres 7440 ft.	1,000			
Biggar, Walter, 100 Chauncy st., Boston		1 56		
land River pk. blk. E, sec. 1, lot 19, 4000 ft.	50			
Bliss, George H., 34 Magnolia st., Dorchester		8 58		
land off Powers st. lots pt. 22 and 23, 4810.9 ft.	275			
Boltrighini, Jino, Mansfield		5 46		
land Upham rd. lot 36, 4500 ft.	175			
Boyle, Frank A., Newton			$1,500	$46 80
Brady, John T., *et al.*, Norwood		56 16		
Grant and School sts. 15000 ft.	1,800			
Breen, Mary C., 103 Warrenton st., Boston		2 34		
land River pk. blk G. sec. 1, lots 10 and 11, 7400 ft.	75			
Bresnahan, Hilda B., Boston		10 92		
land Lawton rd. lot 40, 12600 ft.	350			
Brigman, Andrew and Evelyn M., Lodi, Cal.		9 36		
land Highland pk. lots 78 and 79, 9400 ft.	100			
lots 83, 84, 85, and 86, 19200 ft.	200			
Brown, Mary D., est., Edward O. Proctor, trustee, Boston		1,018 68		
house Greendale av.	20,000			
house	2,000			
barn and poultry house	700			
land 8 acres	3,600			
garage and stable	1,800			
outbuildings	200			
land 10½ acres	4,350			
Burgess, Cora S., 863 Mass. av., Cambridge		1 56		
land River pk. blk. D, sec. 2, lot 20, 4000 ft.	50			
Burke, Catherine M., 256 Commonwealth av., Boston		1 56		
land Fremont pk. lot 259, 4780 ft.	50			
Byrne, Caroline, 108 Shaeffer av., Brooklyn, N. Y.		1 56		
land Nehoiden pk. lots 191–196, 7500 ft.	50			
Byrne, Cecilia A., 26 Plummer av., Winthrop		1 56		
land River pk. blk. D, sec. 2, lot 6, 4000 ft.	50			
Byrne, Timothy J. and Mary M., 294 Washington st., Newton		2 34		
land River pk. blk F, sec. 1, lot 1, 6600 ft.	75			

NAME AND RESIDENCE	Value of Real Estate	Tax on Real Estate	Value Personal Estate	Tax on Personal Estate
Byrnes, Alfred C., 141 Cambridge st., Allston		$3 12		
land Nehoiden pk. lots 126 and 127, 9000 ft.	$100			
Cahill, Elizabeth, Worcester		1 56		
land Fremont pk. lot 184, 3935 ft.	50			
Cahill, Patrick J., 501 East 6th st., South Boston		1 56		
land Nehoiden pk. lot 55, 4000 ft.	50			
Callan, Stephen, Waltham		11 70		
land off Parish st. lots 5 and 6, 47640 ft.	375			
Cambridge, W. Boyd, Chicago, Ill.		178 62		
house 95 Dedham av.	4,300			
land 14264 ft.	1,425			
Campbell, Alice M. F., 3236 Washington st., Jamaica Plain		161 46		
house Melrose av.	3,200			
land 93924 ft.	1,850			
land Greenwood pk. lots 81 and 82, 6805 ft.	125			
Cameron, Alexander, 191 St. Mark's av., Brooklyn, N. Y.		2 34		
land Nehoiden pk. lot 60, 4400 ft.	25			
land Nehoiden pk. lots 168 and 169, 8000 ft.	50			
Casey, Jeremiah F., Dover		327 60		
house Great Plain av.	6,500			
stable	600			
land 37185 ft.	3,400			
Casey, Julia A., Boston		521 82		
house 28 Grant st.	8,500			
shop	100			
land 30000 ft.	3,000			
house 186 Warren st.	3,300			
garage	200			
poultry house	200			
land 14350 ft.	1,425			
Central Railway Signal Co., New Jersey		694 20	$12,225	$381 42
factory building Hillside av.	18,000			
land 41220 ft.	4,250			
Chambers, Alice J. W., 216 West 7th st., South Boston		1 56		
land River pk. blk. F, sec. 1, lot 12, 4050 ft.	50			
Chapman, Emma, Winthrop		146 64		
house Charles River st.	3,500			
land 6 acres	1,200			
Chester, Harry C., 233 Walnut st., Brookline		160 68		
house 23 Powers st.	3,500			
land lots 21–26, and 27, 32823 ft.	1,650			

NAME AND RESIDENCE	Value of Real Estate	Tax on Real Estate	Value Personal Estate	Tax on Personal Estate
Chester, Walstein B., Brookline		$93 60		
land Chestnut st. (east side) 6 acres	$3,000			
Christiernin, Henry P., 40 Calhoun st., Everett		1 56		
land River pk. blk. D, sec. 3, lot 4, 4000 ft.	50			
Clapp, Albion R., Wellesley		3 12		
land pine swamp 4 acres	100			
Clapp, Augustus, Winthrop		1 56		
land River pk. blk. E, sec. 3, lot 1, 4000 ft.	50			
Clapp, Chester P., 16 Pleasant pk. pl., Winthrop		3 12		
land River pk. blk. F, sec. 3, lots 37, 6000 ft.	100			
Clay, Thomas C., Newton		45 24		
house 123 Webster st.	600			
barn	250			
land 64190 ft.	600			
Coburn, Almon G., New York		109 20		
house Brookline st.	3,000			
land 8245 ft.	500			
Codding, Edith H., Maryland, Washington, D. C.		7 80		
land Highland pk. lots 25–28, 8100 ft.	250			
Colburn, Daisy B., Weymouth		19 50		
land Stevens rd. blk. S, lot 11, 8802 ft.	625			
Collins, Maynard L., East Cambridge		18 72		
land High Rock Woods 7 acres.	600			
Comer, Dennis M., South Boston		3 12		
land River pk. blk. E, sec. 2, lot 4, 5687 ft.	100			
Conley, Thomas, 220 Westville st., Dorchester		2 34		
land River pk. blk E., sec. 1, lot 11, 4000 ft.	75			
Conneilly, Thomas, Hillcrest rd.		124 80		
house	3,500			
land 12755 ft.	500			
Connelly, Julia L., 739 Boylston st., Boston		1 56		
land River pk. blk. D, sec. 3, lot 5, 4000 ft.	50			
Connessa, Charles, 58 Linden pl., Brookline		6 24		
land Webster st. lot 5, 12500 ft.	200			
Connolly, Francis E., 34 Wellington rd., Dorchester		7 80		
land Nehoiden pk. Walnut pl. lot 30, 6400 ft.	250			
Cook, Margaret D., Wellesley		115 46		
land off Grove st. 36.64 acres	3,700			
Coon, Mabel A., 1898 Beacon st. Brookline		1 56		
land River pk. blk. D, sec. 2, lot 22, 4000 ft.	50			

NAME AND RESIDENCE	Value of Real Estate	Tax on Real Estate	Value Personal Estate	Tax on Personal Estate
Corliss, Henry M., 2 Baldwin pl., Everett		$2 34		
land River pk. blk. F, sec. 3, lot 33, 6375 ft.	$75			
Corliss, Susan E., Everett		1 56		
land River pk. blk. F, sec. 3, lot 7, 4800 ft.	50			
Cosby, Richard, Jr., 21 Burnside av. West Somerville		1 56		
land Home pk. lot 5, 5769 ft.	50			
Costello, Timothy, *et al.*, Summer st., Newton Upper Falls		71 76		
house Reservoir st.	1,000			
house Reservoir st.	1,000			
land ⅓ acre	300			
Cotrell, Emma J., Wells Beach, Maine		32 76		
land Webster and Kingsbury sts. 14973 ft.	1,050			
Coult, Edward, 87 Hillside av., Winstead, Conn.		67 86		
land Hunnewell st. 31065 ft.	2,175			
Coults, Sarah A., 170 South Broadway, Yonkers, N. Y.		146 64		
2-family house Hunnewell st.	3,500			
land 13197 ft.	1,200			
Cozens, William J., 1159 Walnut st., Newton Highlands		505 44		
house West st. and Fairview ter.	4,500			
house West st. and Fairview ter.	3,400			
house Fairview ter.	1,200			
2-family house	2,200			
house	1,800			
land 155238 ft.	3,100			
Cranford, Charles, Boston		868 14		
3-family house Dedham av.	8,000			
2-family house	7,000			
2-family house in rear	4,000			
garage	250			
land 39900 ft.	6,375			
land Central av. 22 acres	2,200			
Crockett, Charles E., 89 Bird st., Dorchester		1 56		
land River pk. blk. D, sec. 2, lot 1, 4000 ft.	50			
Crosby, George E., 18 Mansfield st., Allston		3 12		
land River pk. blk. B, sec. 1, lot 14, 5000 ft.	100			
Crow, John P., West Groton		78		
land River pk. blk G, sec. 3, lot 7, 4625 ft.	25			
Crowell, Joseph W., 39 Wesley st., Newton		8 58		
land Central st. pt. lot 21, 9536 ft.	275			
Crowley, Mary E., Boston		4 68		
land Nehoiden pk. lot 75, 4500 ft.	150			

NAME AND RESIDENCE	Value of Real Estate	Tax on Real Estate	Value Personal Estate	Tax on Personal Estate
Crystal Lake Ice Co., Newton		$244 14		
house Wheaton av.	$200			
ice house	5,000			
land 199898 ft.	2,600			
land Fremont pk. 3600 ft.	25			
Curtin, Charles L., Newton			$1,500	$46 80
Curley, Elizabeth F., Boston, Mass.		503 10		
house 951 Great Plain av.	5,300			
garage	500			
land 19728.15 ft.	3,000			
2-family house Lincoln st.	5,500			
land 15220 ft.	1,825			
Daloz, Catherine F., 8 Cushing ter., Dorchester		18 72		
land Greendale av. 97612 ft.	600			
Daririshian, Ciragos, 1213 Chestnut st., Newton Upper Falls		4 68		
land Hood pk. lots 95 and 96, 3923 ft.	150			
Darrell, Emma H., Somerville		12 48		
land Bird's Hill av. 13523 ft.	400			
Davis, Camille E., 24 Jennie Lind st., Taunton		1 56		
land River pk. blk G, sec. 1, lot 2, 4026 ft.	50			
Davis, Gardner A., 3 Grant av., Allston		1 56		
land River pk. blk. E, sec. 2, lot 15, 4000 ft.	50			
Davis, Warren E., South Weymouth		1 56		
land River pk. blk. G, sec. 1, lot 16, 3135 ft.	50			
Dehn, Joseph F., South Natcik		20 28		
land Norfolk st. lot 21, 16641 ft.	650			
Dewing, E. F., Wellesley		4 68		
land off Cartwright rd. 2 acres	150			
Dexter, William H., 25 Elm st., Springfield		23 40		
land Mellen st. lot 26, 10857 ft.	750			
Dirlin, John, 2591 Hughes st., Brooklyn, N. Y.		1 56		
land River pk. blk. A, sec. 1, lot 26, 3600 ft.	50			
Dodd, Helen, 261 River st., Cambridge		1 56		
land River pk. blk. G, sec. 1, lot 12, 4560 ft.	50			
Donkses, Anton, 136 South st., Lowell		3 12		
land Fremont pk. lots 39 and 40, 8614 ft.	100			
Dooley, James B., 120 Tremont st., Boston		7 02		
land Fremont pk. lots 272 and 273, 15520 ft.	150			
land Fremont pk. lot 292, 4000 ft.	75			

NAME AND RESIDENCE	Value of Real Estate	Tax on Real Estate	Value Personal Estate	Tax on Personal Estate
Dougherty, John E., 7 Oak st., Somerville		$1 56		
land Fremont pk. lots 152 and 153, 8000 ft.	$50			
Doyle, Annie L., 124 Elliott st., West Newton		2 34		
land River pk. blk. D, sec. 3, lot 12, 6500 ft.	75			
Draper, George, 34 Dundee pl., Arlington Heights		4 68		
land River pk. blk F, sec. 3, lots 8 and 32, 11647 ft.	150			
Dudley, J. Edward, 68 Parker st., Newton Centre		43 68		
land Central av. and Dudley's Yard, 62710 ft.	1,400			
Duffield, Mary L., 10 Oliver rd., Watertown		1 56		
land Fremont pk. lot 252, 4300 ft.	50			
Dunton, Gardner, Boston		80 34		
land Fremont pk. lots 3 and 4, 10400 ft.	300			
land Fremont pk. lot 77, 4905 ft.	50			
land Fremont pk. lots 83, 84, 85, 14080 ft.	150			
land Fremont pk. lots 138, 142, and 143, 14000 ft.	250			
Home pk. 26 acres	1,050			
land River pk. blk. A, sec. 1, lot 6, 4000 ft.	50			
land River pk. blk. E, sec. 1, lots 2 to 6 inc. 20000 ft.	200			
land Fremont pk. lot 9, 4000 ft.	50			
land River pk. blk. H, sec. 1, lot 5, 4000 ft.	50			
land River pk. lot 7, 4000 ft.	50			
land River pk. blk. B, sec. 2, lot 10, 11650 ft.	75			
land River pk. blk. A, sec. 3, lots 1, 7, and 8, 44702 ft.	125			
land River pk. blk. C, sec. 3, lots 9 to 14 inc. 27532 ft.	150			
land River pk. blk. E, sec. 3, lot 3, 5400 ft.	25			
Eckman, Edith M., Riverdale rd., Wellesley Farms		4 68		
land St. Cloud av. 24499 ft.	150			
Edgecomb, Mary E., 8 Forest st., Salem		2 34		
land River pk. blk. D, sec. 1, lot 8, 4000 ft.	75			
Edison, Electric Illuminating Co., Boston		24 96	$500,000	$15,600 00
land Norfolk st. "Sutton" pt. lot 36, 11400 ft.	400			
land Norfolk st. 10640 ft.	400			

	Value of Real Estate	Tax on Real Estate	Value Personal Estate	Tax on Personal Estate
Edgerly, Harry A., 110 Norway st., Boston		$329 16		
house Great Plain av.	$5,000			
barn	1,000			
land 7.86 acres	4,550			
Elliott, Catherine E., 141 Buttonwood rd., Dorchester		4 68		
land River pk. blk. H, sec. 1, lots 9 and 10, 8000 ft.	150			
Elliott, John W., 124 Beacon st., Boston		745 68	$2,375	$74 10
house	12,000			
stable	1,200			
house	2,000			
outbuildings	300			
house	1,500			
barn	100			
land 17 acres	6,800			
Evans, Samuel, 173 Edward st., Philadelphia, Penn.		2 34		
land Fremont pk. lot 175, 4340 ft.	75			
Evans, Stephen M., Duxbury		5 46		
land Highland pk. lots 76 and 77, 10650 ft.	175			
Fernald, George W., Newton		21 84		
land Lincoln st. 23355 ft.	700			
Fisher, Laura J., trustee, 776 Norfolk st., Mattapan		3 12		
land River pk. blk. A, sec. 1, lot 5, 4000 ft.	100			
Fontaine, Veronica, 73 Mt. Pleasant st., Marlborough		18 72		
land Highland av. 35816 ft.	600			
Forbes, Edward J., Brookline		1 56		
land River pk. blk. F, sec. 1, lot 22, 4160 ft.	50			
Foster, F. W. C., Beverly		14 04		
land Hahaton Field lot 12, 5000 ft.	200			
land Hahaton Field, lot 25, 6584 ft.	250			
Francis, George T., 56 Commonwealth av., Boston		876 72	1,100	34 32
house South st.	25,000			
garage	200			
land 13½ acres 20 rds.	2,700			
land South st. ½ acre	200			
Fuller, Benjamin, *et al.*, Millis		25 74		
land Highland pk. lots 3, 5, and 6, 13186 ft.	450			
land Highland pk. lots 70, 73, and 74, 16172 ft.	375			
Gardenier, Norman H., Wollaston		10 92		
land Nehoiden pk. lot 22, 6756 ft.	350			
Gates, Margaret E. D., Newton Highlands		1 56		
land Arnold st. lot 65, 24090 ft.	50			

	Value of Real Estate	Tax on Real Estate	Value Personal Estate	Tax on Personal Estate
Gaurych, Peter W., Chelsea		$3 12		
land Hood pk. lots 81, 82, and 83, 7466 ft.	$100			
Generazio, Benedetto, Columbia av., Newton Upper Falls		4 68		
land Fremont pk. lots 300 and 301, 7510 ft.	150			
Gummel, Nicholas S., 96 Regent st., Roxbury		4 68		
land River pk. blk. F, sec. 3, lots 21, 22, and 23, 14730 ft.	150			
Gurnsteim, Harry, 9 Abbott st., Dorchester. Morris, Alper, 89 Marion st., Brookline		1,422 72		
store building Great Plain av.	38,000			
land 10192 ft.	7,600			
Gueseppe, Dedda V., Newton		2 34		
land Taylor st. lot 23, 30855 ft.	75			
Gidney, Lilla B., Converse, Maine		6 24		
land Fremont pk. lots 123 and 124 12020 ft.	200			
Gillander, G. H., North Brookfield		6 24		
land River pk. blk. B, sec. 2, lot 2, 16750 ft.	200			
Goodrich, Paul and Philip Gokey, 75 Adams st., Allston		21 84		
land off Reservoir st. 99340 ft.	700			
Goodwin, John F., Allston		2 34		
land River pk. blk. E, sec. 2, lot 14, 4500 ft.	75			
Gordon, Vincenza I. and Harriet E. Morton and Ada M. Jones, Boston		156 00		
house Marked Tree rd.	2,000			
portable house Marked Tree rd.	2,000			
land 13350 ft.	1,000			
Gouthro, Marshall H., 39 Austin st., Cambridge		7 80		
land Melrose av. 16250 ft.	250			
Graham, Richard, 128 Davis st., Brookline		6 24		
land Fremont pk. lots 247 and 248, 9600 ft.	100			
land Fremont pk. lots 262 and 263, 9600 ft.	100			
Grant, Ethel P., Barnstead, N. H.		152 10		
house 448 Highland av.	4,300			
land 6180 ft.	575			
Grant, Frances E., 11 Jerome st., Dorchester		8 58		
land Sargent st. 8932 ft.	275			
Graves, Emma, 30 Boylston pl. Brookline		3 12		
land Nehoiden pk. lots 64, 65, 66 and 67, 16000 ft.	100			
Gray, Mary E., 40 Page st., Keene, N. H.		4 68		
land River pk. blk. B, sec. 2, lot 11, 8216 ft.	150			

NAME AND RESIDENCE	Value of Real Estate	Tax on Real Estate	Value Personal Estate	Tax on Personal Estate
Greely, Mary A. and Hamlin, Hannibal E., Ellsworth, Maine		$60 84		
land Hahaton Field lot 11, 5000 ft.	$200			
land Hahaton Field lots 41, 42, 43, 44, 45, 57, 58, 34601 ft.	1,350			
land Hahaton Field lots 85 and 86, 10382 ft.	400			
Greenleaf, Mary E., Framingham		3 12		
land Brookline st. 10700 ft.	100			
Grover, Lydia A., Brookline		6 24		
land Ridge Hill 3½ acres	200			
Grudak, Henry and Catherine, Newton Upper Falls		1 56		
land Hood pk. lots 78 and 79, 4506 ft.	50			
Gunn, Ann, 136 1st st., South Boston		1 56		
land River pk. blk. G, sec. 3, lot 8, 5400 ft.	50			
Haines, Cora, Lynn		5 46		
land Hook pk. lots 63 and 64 4498 ft.	75			
land Hood pk. lots 67 and 68, 4763 ft.	50			
land Hood pk. lot 77, 3181 ft.	50			
Hale, Frank J. and T. A. Flather, Newton Highlands		15 60		
land off Highland av. 3 acres 35486 ft.	500			
Hall, Charlotte B., 15 Montview st., West Roxbury		65 52		
house Forest st.	1,800			
land Forest st. 8500 ft.	300			
Hall, Eden C., Somerville		1 56		
land River pk. blk. G, sec. 1, lot 4, 3950 ft.	50			
Hall, Edwin M., 51 Chestnut st., Everett		4 68		
land Highland pk. lots 93, 94, 108 and 109, 15200 ft.	150			
Halliday, David, Westwood		27 30		
land Riverside st. lots 81 to 85 inc. 16427 ft.	875			
Halloran, James A., Norwood		49 92		
land High Rock st. 16 acres	1,600			
Hanchett, Dana C., South Natick		24 96		
land off Grove st. "Pope" lot 7, 12 acres	400			
land off Grove st. lots 5a and p 10 acres	400			
Handy, Seth N. and Frank S., 75 Bloomfield st., Boston and Cotuit		56 94		
land Highland pk. lots 7 to 10 inc. 18793 ft.	700			
land Highland pk. lots 13 to 24 inc. 26, 27, 30, 31, and 32, 69175 ft.	1,125			

NAME AND RESIDENCE	Value of Real Estate	Tax on Real Estate	Value Personal Estate	Tax on Personal Estate
Hanlon, James, 18 Calder st., Boston		$11 70		
land River pk. blk. C, sec. 2, lots 10 and 11, 7960 ft.	$75			
land River pk. blk. F, sec. 3, lots 27 to 30 inc. 25000 ft.	300			
Hapgood, Blanche A., 34 Meadow st. Saxonville		3 12		
land River pk. blk. B, sec. 3, lots 8 and 9, 8000 ft.	100			
Harrigan, Annie M., 300 Bowdoin st., Boston		4 68		
land Nehoiden pk. lot 75, 4500 ft.	150			
Harris, Edwin A., 16 Ridge st., Montpelier, Vt.		3 12		
land Page rd. 9600 ft.	100			
Hartwell, Cordelia C., 49 Pleasant st., South Natick		358 80		
barns and sheds South st.	1,500			
land 25.27 acres	10,000			
Haskell, Clarence M., 15 Boylston rd., Newton Highlands			$1,000	$31 20
Hastings, Aaron, *et al.*, Wellesley		1 56		
land Rosemary Meadow 1 acre	50			
Hastings, John L., Wellesley		3 12		
land Rosemary Meadow 2 acres	100			
Hathaway, Fred H., trustee, Boston		12 48		
land Central st. lot 24, 15261 ft.	400			
Hauser, Helene, Everett		10 92		
land River pk. blk. A, sec. 3, lots 2, 3, and 4, 12000 ft.	150			
land River pk. blk. D, sec. 2, lots 7 to 10 inc. 16000 ft.	200			
Hayes, Anna C., Boston		10 14		
land Fremont pk. lots 112 and 113, 10722 ft.	175			
land Fremont pk. lots 116 and 117, 9738 ft.	150			
Hayes, Sarah J., Boston		15 60		
land Fremont pk. lots 119 to 122 inc. 31200 ft.	400			
land Fremont pk. lot 156, 4000 ft.	100			
Healey, Albert D., 403 Washington st., Quincy		6 24		
land Green st. 16976 ft.	200			
Heath, Ellen A., Stoughton		4 68		
land River pk. blk. H, sec. 1, lots 11 and 12, 8000 ft.	150			
Hegarty, Catherine L., Wellesley		56 94		
house pt. Brookside rd.	500			
barn and shed	200			
land 12¾ acres	975			
land Brookside rd. 3 acres	150			
Henderson, Carrie A. and Sarah H. DeMers, Allston		17 16		
land Nehoiden pk. 98950 ft.	550			

NAME AND RESIDENCE	Value of Real Estate	Tax on Real Estate	Value Personal Estate	Tax on Personal Estate
Henderson, Elizabeth E., Dedham .		$202 80		
house Fair Oaks pk. and Dedham av.	$6,000			
land 5000 ft.	500			
Hersey, Charles G., 8 Dennis st., Roxbury		2 34		
land River pk. blk. H, sec. 1, lot 2, 4000 ft.	75			
Heylen, Frank, 35 Cherry st., Cambridge		7 80		
land River pk. blk. B, sec. 2, lot 5, 18750 ft.	250			
Higgins, William W., 3 Foster st., Brighton		3 90		
land River pk. blk. H, sec. 1, lot 1, 4500 ft.	75			
land River pk. blk. E, sec. 3, lot 4, 3240 ft.	50			
Hill, Janet M., So. Chatham N. H.		258 96		
house 62 May st.	6,000			
land 12000 ft.	1,300			
land May st. 8968 ft.	1,000			
Hills, Warren V., Natick		10 14		
land Coulton pk. 10500 ft.	325			
Hilton, Edwin A., trustee, 169 Vine st., Everett		1 56		
land River pk. blk. E, sec. 3, lot 5, 3800 ft.	50			
Hindenlang, Ernest G., 45 Walk Hill st., Forest Hills		78		
land Nehoiden pk. lot 170, 4000 ft.	25			
Hodgdon, Florence P., 97 Mt. Pleasant av., Roxbury		9 36		
land Fremont pk. lots 110 and 111, 8900 ft.	300			
Hodsdon, Ida M., Ossipee Center N. H.		115 44		
house 6 Marked Tree rd.	3,000			
land 8650 ft.	700			
Holland, Maurice J., 68 Winsor rd., Brookline		159 12		
house High Rock st.	3,000			
stable	100			
land 3½ acres	2,000			
Hollis, George W., *et al.*, 41 N. Market st., Boston		6 24		
land Rosemary Meadow 4 acres	200			
Holman, Louis A., 9a Ashburtonpl., Boston		141 96		
house Oakland av.	3,800			
land 6800 ft.	750			
Holmes, John G., 111 South 8th st., Philadelphia, Pa.		117 00		
2-family house Hunnewell st.	2,800			
land 10520 ft.	950			
Holmes, Lucy E., Melrose		6 24		
land Page rd. 9600 ft.	100			
land Melrose av. 6875 ft.	100			

NAME AND RESIDENCE	Value of Real Estate	Tax on Real Estate	Value Personal Estate	Tax on Personal Estate
Hooper, Ann, 33 Essex st., Cambridge		$3 12		
land Nehoiden pk. lots 92 and 93 9000 ft.	$100			
Horne, Ethel B., Cambridge		24 96		
land Fremont pk. lots 366 to 393 and 396 5¼ acres	800			
Horton, John F., Los Angeles, Cal.		67 08		
house Pine st.	600			
garage	100			
land 1 acre	250			
land Charles River st. 6 acres	1,200			
Howard, Julius C., Cambridge		23 40		
house Moseley av.	500			
land 28275 ft.	250			
Howard, Mary E., Westminster, Vt.		6 24		
land Nehoiden pk. lots 71 and 81, 9500 ft.	200			
Howatt, Benjamin, Winthrop		78		
land Nehoiden pk. lot 61, 3300 ft.	25			
Hudson, Frederick W., Wellesley		107 64		
house Crescent rd.	2,500			
land 47940 ft.	950			
Hudson, Gertrude D., Monhegan, Maine		418 86		
land Fremont pk. lots 30 pt. 31 13060 ft.	75			
land Fremont pk. lot 34, 6520 ft.	50			
land Fremont pk. lot 41, 4340 ft.	50			
land Fremont pk. lots 44 and 45, 9000 ft.	75			
land Fremont pk. lots 48 and 49, 9160 ft.	75			
land Fremont pk. 65 and 66, 8000 ft.	200			
land Fremont pk. lot 87, 4560 ft.	50			
land Fremont pk. lot 90, 4360 ft.	50			
land Fremont pk. lots 108 and 109, 8000 ft.	200			
land Fremont pk. lots 114 and 115 ,10220 ft.	100			
land Fremont pk. lot 118, 6104 ft.	50			
land Fremont pk. lot 127, 4600 ft.	100			
land Fremont pk. lots 130 and 131, 8000 ft.	75			
land Fremont pk. lots 134 and 135, 8000 ft.	50			
land Fremont pk. lots 146 and 147, 8000 ft.	75			
land Fremont pk. lots 150 and 151, 8000 ft.	50			
land Fremont pk. lot 155, 6480 ft.	50			
land Fremont pk. lots 157 and 158, 8000 ft.	75			

NAME AND RESIDENCE	Value of Real Estate	Tax on Real Estate	Value Personal Estate	Tax on Personal Estate
Hudson, Gertrude D., Monhegan, Maine—*continued*				
land Fremont pk. lots 169 and 170, 8528 ft.	$75			
land Fremont pk. lots 173 and 174, 8979 ft.	75			
land Fremont pk. lot 177 and 178, 10560 ft.	100			
land Fremont pk. lot 185 and 186, 8020 ft.	75			
land Fremont pk. lot 189, 4380 ft.	50			
land Fremont pk. lot 214, 5244, ft.	25			
land Fremont pk. lots 233 and 235, 9320 ft.	50			
land Fremont pk. lots 238, 239 242, and 243, 17034 ft.	100			
land Fremont pk. lots 253 and 254, 7760 ft.	50			
land Fremont pk. lots 257 and 258, 9360 ft.	50			
land Fremont pk. lots 267 and 268, 9600 ft.	50			
land Fremont pk. lots 270 and 271, 27491 ft.	125			
land Fremont pk. lots 274 and 275, 8600 ft.	50			
land Fremont pk. lots 278 to 289 inc., 76894 ft.	300			
land Fremont pk. lot 291, 4134 ft.	25			
land Fremont pk. lots 294 and 295, 8000 ft.	75			
land Fremont pk. lots 298 and 299, 8000 ft.	75			
land Fremont pk. lots 302 and 303, 7888 ft.	150			
land Fremont pk. lots 306 to 315 inc., 40833 ft.	250			
land Fremont pk. lots 317 to 344 inc., 127,099 ft.	1,350			
land Fremont pk. lots 345 to 351 inc., 32760 ft.	150			
land Fremont pk. lots 353 to 365 inc., 128969 ft	525			
house Home pk.	500			
barn	100			
land 102½ acres	4,150			
land River pk. blk. A, sec. 1, lots 9 to 25 inc. 70756 ft.	575			
land River pk. lots 27, 28, 29, and 30, 13880 ft.	100			
land River pk. blk. B, sec. 1, lot 11, 4600 ft.	75			
land River pk. blk. D, sec. 1, lots 3 and 4, 8000 ft.	100			
land River pk. blk. D, sec. 1, lot 10, 4000 ft.	50			

NAME AND RESIDENCE	Value of Real Estate	Tax on Real Estate	Value Personal Estate	Tax on Personal Estate
Hudson, Gertrude D., Monhegan, Maine—*continued*				
land River pk. blk. D, sec. 1, lots 22 and 23, 8000 ft.	$100			
land River pk. blk. D, sec. 1, lot 25, 4000 ft.	50			
land River pk. blk. E, sec. 1, lots 14 to 18 inc., 20000 ft.	125			
land River pk. blk. E, sec. 1, lot 20, 4000 ft.	25			
land River pk. blk. F, sec. 1, lots 7, 8, and 9, 12000 ft.	75			
land River pk. blk. F, sec. 1, lots 16, 17, and 18, 12000 ft.	75			
land River pk. blk. G, sec. 1, lot 9, 3600 ft.	25			
land River pk. blk. G, sec. 1, lot 15, 3575 ft.	25			
land River pk. blk. G, sec. 1, lot 17, 4500 ft.	50			
land River pk. blk. A, sec. 2, lot 9, 4000 ft.	50			
land River pk. blk. A, sec. 2, lots 13 and 14, 10200 ft.	100			
land River pk. blk. B, sec. 2, lots 3 and 4, 37700 ft.	150			
land River pk. blk. B, sec. 2, lot 6, 13920 ft.	75			
land River pk. blk. D, sec. 2, lot 3, 4000 ft.	25			
land River pk. blk. D, sec. 2, lots 11 and 13, 8060 ft.	100			
land River pk. blk. D, sec. 2, lot 21, 4000 ft.	25			
land River pk. blk. E, sec. 2, lot 5, 4108 ft.	25			
land River pk. blk. E, sec. 2, lots 7 to 12 inc. 19 to 21 inc. 39720 ft.	250			
land River pk. blk. B, sec. 3, lots 1, 2, and 3, 11700 ft.	75			
land River pk. blk. B, sec. 3, lot 5, 4000 ft.	25			
land River pk. blk. B, sec. 3, lots 7, 10, 11, and 12, 17800 ft.	100			
land River pk. blk. C, sec. 3, lots 1 to 5 inc. 21235 ft.	125			
land River pk. blk. D, sec. 3, lots 1, 2, 3, 6, 16, and 17, 22920 ft.	150			
land River pk. blk. E, sec. 3, lot 17, 3300 ft.	25			
land River pk. blk. F, sec. 3, lots 2, 3, and 4, 14400 ft.	75			
land River pk. blk. F, sec. 3, lot 9, 4800 ft.	25			
land River pk. blk. F, sec. 3, lots 11 and 12, 9600 ft.	50			

NAME AND RESIDENCE	Value of Real Estate	Tax on Real Estate	Value Personal Estate	Tax on Personal Estate
Hudson, Gertrude D., Monhegan Maine—*continued*				
land River pk. blk. F, sec. 3, lots 16 to 20 inc. 21920 ft.	$125			
land River pk. blk. G, sec. 3, lots 1, 2, 3, 4, 5, and 10, 35627 ft.	150			
land River pk. blk. G, sec. 3, lot 12, 11395 ft.	50			
land River pk. blk. H, sec. 3, lots 1, 2, 3, 4, 5, 6, 9, 10, and 11, 51585 ft.	225			
Hudson, Lorne W., 425 Howard st., Dorchester		$10 92		
land Taylor st. lot 15, 21548 ft.	200			
land Grasmere rd. lot 33, 19045 ft.	150			
Hunnewell, Henry S., Natick		438 36		
cow barn Charles River st.	2,000			
land 19 acres 28305 ft.	4,750			
land Charles River st. (south side) 40.38 acres	7,300			
Hunt, Olive, Melrose		7 02		
land Upland rd. 22687 ft.	225			
Hunt, Sarah, 37 Carver st., Boston		3 90		
land River pk. blk. E, sec. 2, lot 2, 4326 ft.	125			
Hurd, William E., *et al.*, Wellesley		1 56		
land Rosemary Meadow 1 acre	50			
Hurlburt, Margaret E., 46 Pearl st., Cambridgeport		2 34		
land River pk. blk. G, sec. 1, lot 5 and 6, 7151 ft.	75			
Hussey, Fred A., 116 Cary rd., Brookline		4 68		
land River pk. blk. F, sec. 3, lot 14, 7838 ft.	150			
Hussey, James S., 393 Broadway, Cambridge		3 12		
land River pk. blk. F, sec. 3, lot 13, 4800 ft.	100			
Hutchins, Gertrude A., Dedham		207 48		
land off Chestnut st. 19 acres	6,650			
Jewett, A. C. & Co., Newton Centre			$500	$15 60
Johnson, Ella M., 10 Willia av., Medford		4 68		
land Highland pk. lots 105 and 106, 8000 ft.	150			
Johnston, Charles E., Holliston		53 04		
land Kingsbury st. 24500 ft.	1,700			
Jolliffe, Agnes B., Tisbury		118 56		
house High Rock st.	2,000			
factory and shed	1,000			
land 1 acre	800			
Jones, Christine F., 44 East Alvoid st., Springfield		239 46		
house 26 Maple st.	5,500			
stable	500			
land 14070 ft.	1,675			

NAME AND RESIDENCE	Value of Real Estate	Tax on Real Estate	Value Personal Estate	Tax on Personal Estate
Jones, Frederick W., Wellesley		$9 36		
land 3½ acres	$300			
Judkins, Charles E., Boston		18 72		
land Hillcrest rd. 20272 ft.	600			
Kashalena, Martha, 33 Needham st., Newton Highlands		51 48		
house Highland ter.	1,500			
land lot 35, 3848 ft.	150			
Kashalena, Thomas, 33 Needham st., Newton Highlands		188 76		
3-family house Highland ter.	4,300			
land lots 51 and 52, 3526 ft.	200			
land Highland st. lot 4, 3333 ft.	200			
land Hood pk. lots 14, 15, and 16, 6190 ft.	375			
land River pk. lots 17 and 18 4321 ft.	200			
land River pk. lots 53 and 54, 3593 ft.	200			
land River pk. lots 57 and 58, 4110 ft.	75			
land River pk. lots 59 and 60, 4240 ft.	100			
land Riverside st. "Ringer" lot 3, 3333 ft.	200			
land Riverside st. "Hood" lots 7 and 8, 7573 ft.	200			
Kashalena, Thomas and Martha, 33 Needham st., Newton Highlands		120 90		
house Riverside st.	2,300			
barn	300			
land 16835 ft.	800			
land Riverside st. lots 33 and 34 8110 ft.	325			
land Hood pk. lots 55 and 56, 3981 ft.	150			
Kaufman, Lewis P. and Simon Biloski, Boston		6 24		
land off Worcester st. 2 acres	200			
Keefe, Annie F., 148 Worcester st., Boston		49 14		
land Melrose av. 31230 ft.	1,575			
Kelley, E. Hawes, Winchester		2 34		
land Highland pk. lot 41, 5380 ft.	75			
Kennedy, Margaret, Dedham		112 32	$700	$21 84
barn Great Plain av.	3,000			
outbuilding Great Plain av.	100			
water tank	200			
land 1 acre	300			
Kennedy, Mary E., Dedham		366 60		
house Greendale av.	2,300			
house	3,000			
garage	250			
house	3,200			
land 12 acres	3,000			

NAME AND RESIDENCE	Value of Real Estate	Tax on Real Estate	Value Personal Estate	Tax on Personal Estate
Kenny, John F. and Laura E., Hollis, Long Island, New York		$38 22		
land Hillside av. pt. lot 19, 23368 ft.	$1,225			
Kerin, Richard A., Boston		62 40		
land Greendale av. and Broad Meadow rd. 9.78 acres	2,000			
Kerr, Clough H., Grassmere rd.		4 68		
land Grassmere rd. lot 12, 19900 ft.	150			
Kilmain, Thomas, Wellesley		165 36	$5,000	$156 00
ice house Rosemary st.	3,000			
land 13800 ft.	300			
hinge factory Nehoiden st.	1,000			
land 2 acres 12739 ft.	1,000			
Kingsbury, Dexter, *et al.*, Wellesley		9 36		
land Ridge Hill 6 acres	300			
Kingsbury, Fred H., Wellesley		15 60		
land Webster st. lots 2 and 3, 27575 ft.	500			
Kingsbury, George D., Boston		10 92		
land High Rock st. lot 5, 11921 ft.	350			
Kneeland, Martin D., 41 Mt. Vernon st., Boston		10 92		
land Nehoiden pk. lots 119 to 125 inc., 32000 ft	350			
Knudson, Christen, 69 Monitsford st., Portland, Me.		1 56		
land Fremont pk. lot 261, 4800 ft.	50			
Kreutz, Max P. W., Sharon		28 08		
land Hillcrest rd. 29976	900			
Kruig, William A., Boston		56 16		
house South st.	800			
land lots 24 and 25, 42300 ft.	1,000			
Langton, Edith Stuart, Kittery, Me.		263 64		
house Great Plain av.	6,300			
garage	650			
land 10247 ft.	1,500			
Langton, Clarence A. L., 1105 Great Plain av.			2,000	62 40
Larkin, Peter A., 54 W. Dedham st., Boston		3 12		
land River pk. blk. D, sec. 1, lot 13, 5000 ft.	100			
Lawson, John, Wellesley Hills			1,550	48 36
Lee, Susan, Wellesley		2 34		
land off Charles River st. ½ acre	75			
Leighton, Frances A., Somerville		6 24		
Page rd. and Gibson st. 10942 ft.	200			
Levine, Henry M., 123 Tremont st., Boston		17 94		
land Highland pk. lot 33, 3870 ft.	150			
land Highland pk. lot 44, 63, 66, 12500 ft.	275			

NAME AND RESIDENCE	Value of Real Estate	Tax on Real Estate	Value Personal Estate	Tax on Personal Estate
Levine, Henry M., 123 Tremont St., Boston—*continued*				
land Highland pk. lot 99, 3610 ft.	$150			
Linnehan, Mary A., trustee, 46 Bridge st., E. Cambridge		$9 36		
land Wellesley av. ¾ acre	300			
Liogier, Peter, Boston		10 92		
land Fremont pk. lots 28 and 29 19400 ft.	250			
land Fremont pk. lot 35, 6048 ft.	100			
Little, Luther, 80 Oliver st., Boston		41 34		
land Nehoiden pk. 50160 ft.	325			
land Nehoiden pk. 90300 ft.	250			
land Nehoiden pk. lots 24 to 28 inc. 49889 ft.	750			
Lorenstein, John P., Revere		1 56		
land River pk. blk. B, sec. 3, lot 4, 4000 ft.	50			
Lovell, Benjamin, *et al.*, 34 Station av., East Weymouth		3 12		
land River pk. blk. D, sec. 1, lot 14, 4000 ft.	100			
Low, Leslie T., Whitman			$4,000	$124 80
store, Great Plain av.				
Lucas, John, 35 Langdon st., Dorchester		2 34		
land River pk. blk. C, sec. 3, lots 7 and 8, 7200 ft.	75			
Lyon, Edward, Wellesley Hills		3 12		
land Rosemary Meadow 2 acres	100			
Lyons, Annie, 37 Granger av., Dorchester		3 12		
land River pk. blk. E, sec. 1, lot 12, 6200 ft.	100			
Lyons, John P., 362 Broadway, South Boston		3 90		
land Fremont pk. lots 237, 5000 ft.	50			
land River pk. blk. D, sec. 3, lot 10, 6716 ft.	75			
MacDonald, Samuel, Boston		9 36		
land Fremont pk. lots 36, 37, 93, 12152 ft.	300			
Mackay, Lawrence J., North Seattle		1 56		
land Fremont pk. lot 86, 4600 ft.	50			
Maguire, Annie, 520 Heath st., Chestnut Hill		1 56		
land Home pk. lot 48, 6175 ft.	50			
Mahan, Thomas, 41 Franklin st., Boston		2 34		
land River pk. blk. G, sec. 3, lot 9, 5900 ft.	75			
Mahoney, Mary, 43 Congreve st. Roslindale		3 12		
land Fremont pk. lots 245 and 246, 10301 ft.	100			

NAME AND RESIDENCE	Value of Real Estate	Tax on Real Estate	Value Personal Estate	Tax on Personal Estate
Maloney, Gertrude B., 152 Monitor st., Brooklyn, N. Y.		$6 24		
land Taylor st., lot 42, 28642.2 ft.	$200			
Manley, Joanna, *et al.*, 795 Boylston st., Brookline		20 28		
land Fremont pk. lots 1 and 2, 13000 ft.	650			
Marcy, George L., Newton		3 90		
land River pk. blk. D, sec. 2, lots 15 to 19 inc. 20000 ft.	125			
Marr, Sarah J., 254 Medford st., Charlestown		3 12		
land River pk. blk. E, sec. 3, lot 2, 4000 ft.	50			
land River pk. blk. F, sec. 3, lot 6, 4800 ft.	50			
Martis, George H., East Foxboro		14 82		
land River pk. blk. B, sec. 2, lot 7, 17400 ft.	275			
land Fremont pk. lot 42 and 43 8840 ft.	200			
Massie, Orelle R., N. 3917 Jefferson, Spokane, Wash.		4 68		
land Highland pk. lots 80 and 81, 10380 ft.	150			
Mayberry, Cyrus C., Boston		3 12		
land Highland pk. lot 42, 5320 ft.	100			
Maynard, Alice R., 22 Foster st. Somerville		6 24		
land Holmes st. 18400 ft.	200			
McCraith, Arthur E., Upton, Mass.		1 56		
land River pk. blk. G, sec. 1, lot 1, 4050 ft.	50			
McCraith, Ellen, Somerville		1 56		
land Fremont pk. lot 352, 4750 ft.	50			
McDermott, John H., Cambridge		2 34		
land Campton rd. 6250 ft.	75			
McDonnell, Martin F., 110 Brooks st., Brookline		2 34		
land River pk. blk. D, sec. 3, lot 14, 3648 ft.	75			
McDonough, William H., 63 Moore st., East Boston		4 68		
land River pk. blk. C, sec. 2, lots 1, 2, and 3, 14900 ft.	150			
McEvoy, Joseph W., North Chelmsford		4 68		
land River pk. blk. G, sec. 3, lot 15, 15000 ft.	150			
McGarry, Francis M., Grafton		137 28		
land Mayo av. 45985 ft.	4,400			
McGorrill, Delia M., 63 Mumford st., Boston		2 34		
land River pk. blk. E, sec. 2, lot 3, 5640 ft.	75			

NAME AND RESIDENCE	Value of Real Estate	Tax on Real Estate	Value Personal Estate	Tax on Personal Estate
McGowan, Gertrude L., 50 Congress st., Boston		$230 88		
land Chestnut and High Rock sts. 18.416 acres	$7,400			
McGrath, Henry, South Weymouth		2 34		
land River pk. blk. F, sec. 3, lot 31, 5500 ft.	75			
McIntosh, Arthur F., 1071 Washington st., Dorchester		2 34		
land Nehoiden pk. lots 107, 108, and 109, 12000 ft.	75			
McIntosh, Charles O., 220 Quaker lane, No. West Hartford, Conn.		140 40		
land Marked Tree rd. and High Rock st., 298821 ft.	4,500			
McKay, Anna, Boston		66 30		
land River pk. blk D, sec. 3, lot 13, 3600 ft.	50			
land River pk. blk. D, sec. 3, lot 18, 3500 ft.	75			
land River pk. blk. G, sec. 3, lost 13, 9094 ft.	100			
land Highland pk. lots 43 and 45 to 54 inc. 46461 ft.	900			
land Highland pk. lots 55, 56, 57, 58, and 60, 20000 ft.	300			
Highland pk. 24440 ft.	325			
land Fremont pk. lot 38, 4225 ft.	75			
land Fremont pk. lot 241, 4600 ft.	75			
land Fremont pk. lots 264, 265, and 266, 14400 ft.	225			
McKenzie, Anthony, Wellesley		28 08		
barn and shed Wellesley av.	500			
land 1½ acres	400			
McLaughlin, Elizabeth, *et al.*, 372 Shawmut av., Boston		3 12		
land River pk. blk. D, sec. 1, lot 11, 4000 ft.	100			
McLeod, Daniel, Boston		1 56		
land River pk. blk E, sec. 1, lot 21, 4000 ft.	50			
McLeod, Margaret, Boston		18 72		
land Hahaton Field lots 7, 8, and 46, 15200 ft.	600			
McNulty, William, 21 Magazine st., Roxbury		1 56		
land River pk. blk. F, sec. 1, lot 15, 4000 ft.	50			
Meade, Peter, 4 Columbia ter., Dorchester		1 56		
land River pk. blk. G, sec. 1, lots 13 and 14, 4248 ft.	50			
Meek, James A. trustee H. J. Gray est., Chicago		188 76		
house 67 Lincoln st.	3,500			
house in rear	1,500			
land 15000 ft.	1,050			

NAME AND RESIDENCE	Value of Real Estate	Tax on Real Estate	Value Personal Estate	Tax on Personal Estate
Merrill, George E., 331 Main st., Biddeford, Me.		$1 56		
land River pk. blk. G, sec. 1, lot 8, 3600 ft.	$50			
Merrill, H. G., Dedham			$2,200	$68 64
Messer, Alice M., 26 Prescott st., Dorchester		1 56		
land River pk. blk. C, sec. 2, lot 9, 4000 ft.	50			
Miller, Albert M., 28 Concord st., Holliston		28 08		
land Grant st. 7431 ft.	900			
Miller, Isabelle B., *et al.*		15 60		
land Prospect Hill lots 11 pt. 12, 12215 ft.	500			
Miller, Louis R., 21 Vista st., Malden		7 02		
land River pk. blk. F, sec. 3, lot 1, 9000 ft.	150			
land River pk. blk. G, sec. 3, lot 6, 4800 ft.	75			
Morse, John Torrey, Boston		2,244 84	4,225	131 82
house Charles River st.	27,000			
stable and tenement	9,000			
garage	9,000			
poultry house	500			
land 134.5 acres	24,000			
house Pine st.	1,500			
land 1 acre	300			
pine swamp 19 acres	600			
off Grove st. lot 8, ½ acre	50			
Morse, John T., Jr., 16 Fairfield st., Boston		2,324 40	3,550	110 76
house South st.	3,000			
stable	1,600			
stable	3,200			
garage	1,000			
house	2,500			
lodge	4,500			
poultry houses	2,500			
pidgeon houses	800			
swine house	200			
hay barn	3,000			
wagon shed	400			
engine house	500			
outbuildings	1,600			
land 74.3 acres	30,000			
house Webster st.	4,500			
land 376555 ft.	6,000			
house South and High Rock sts.	2,500			
poultry houses	700			
land 5 acres	2,000			
land South st. and Dedham av. 19 acres 22600 ft.	4,000			
Morse, John T., Jr. and Silber, Charlotte G., 16 Fairfield st., Boston		536 64		
house Norfolk st.	3,500			
land 16127 ft.	950			
land Webster st. 19800 ft.	400			

NAME AND RESIDENCE	Value of Real Estate	Tax on Real Estate	Value Personal Estate	Tax on Personal Estate
Morse, John T., Jr. and Silber, Charlotte G., 16 Fairfield st., Boston—*continued*				
house Norfolk st.	$3,500			
house	3,500			
house	3,300			
land 34322 ft.	2,050			
Morse, Sadie M., Lexington		$127 92		
house Manson rd.	3,500			
land 9966 ft.	600			
Mullen, John H., 16 South Hampton st., Boston		24 96		
land Central st. 33006 ft.	800			
Mullen, Emma M. J., Boston		1 56		
land Highland pk. lot 61, 4000 ft.	50			
Muller, Robert G. O., 181 Lower ter., San Francisco, Cal.		3 12		
land River pk. blk. D, sec. 1, lot 12, 6500 ft.	100			
Munson, M. Virginia, *et al.*, Boston		241 80		
2-family house 1182 Great Plain av.	4,500			
stable 1182 Great Plain av.	200			
land 46300 ft.	3,050			
Murphy, Mary, Boston		3 90		
land Highland pk. lots 96 and 97, 6320 ft.	125			
Murphy, Mary L., 29 Edison Green st., Dorchester		3 12		
land Fremont pk. lot 269, 11661 ft.	100			
Murphy, Timothy F., 29 Edison Green st., Dorchester		106 08		
house Holland ter.	3,000			
land 7700 ft.	400			
Murray, Jessie E., 243 Carvell st., Roslindale		227 76		
house Fair Oaks pk.	6,500			
land 8103 ft.	800			
Myers, Dorothea M., Boston		182 52		
house Glenwood rd.	4,000			
land blk. C, lot 15, pt. 16, 17309 ft.	850			
land Dedham av. blk. A, lot 7, 8, and 9, 36796 ft.	1,000			
Myers, James, Melrose		3 12		
land River pk. blk. E, sec. 2, lot 16, 4000 ft.	50			
land River pk. blk. E, sec. 3, lot 14, 4600 ft.	50			
Needham Sand & Gravel, Highland av.		561 60		
office and gravel screens	12,000			
land 295228 ft.	6,000			
New England Telephone & Telegraph Co., & Western Union Telegraph Co., Boston			$44,000	$1,372 80

NAME AND RESIDENCE	Value of Real Estate	Tax on Real Estate	Value Personal Estate	Tax on Personal Estate
New York, New Haven & Hartford Railway Co., Boston		$1,336 14		
land Chestnut st. 2.29 acres	$750			
land Chestnut st. 37026 ft.	500			
land off Chestnut st. .436 acres	50			
plt. station Cottage st.	1,000			
land 12760 ft.	1,300			
land Cottage st. 34388 ft.	1,000			
land Fisher st. 1 acre 14500 ft.	1,100			
land Fisher st. 18295.2 ft.	600			
land "Gay" 5 acres	1,500			
plt. station Great Plain av.	2,000			
tank	750			
ex. trackage	1,500			
land 41760 ft.	20,000			
land Great Plain av. at Birds' Hill station 77000 ft.	3,850			
land Greendale av. 2.82 acres	200			
land Greendale av. .18 acres	25			
land Warren st 57100 ft.	5,700			
land West st. 3900 ft.	1,000			
Newell, Augustus W., Bradford, Penn.		171 60		
land Nehoiden, Lewis and Marshall sts. 3 acres 15335 ft.	1,500			
land Newell av. 13 acres, 3130 ft.	4,000			
Nickerson, Amanda P., *et al.*, 3 South av., Auburndale		349 44		
house 888 Highland av.	5,000			
stable	500			
land 21700 ft.	3,000			
land Highland av. 19354.5 ft.	2,700			
Nickerson, Gertrude S., 9 Maiden lane, New York		1 56		
land River pk. blk. C, sec. 3, lot 6, 5400 ft.	50			
Nickerson, Jean P., Boston		124 80		
house Great Plain av.	3,500			
land ½ acre	500			
Nielson, Andrew L., 592 E. 2nd st., South Boston		1 56		
land Fremont pk. lot 260, 4000 ft.	50			
Noble, George F., Boston		1 56		
land Nehoiden pk. lot 62 and 63 8250 ft.	50			
Noble, Joseph R., Boston		11 70		
house unfinished Melrose av.	200			
land 17550 ft.	175			
Noera, Realty Co., Lynn		3 90		
land Hood pk. lots 65 and 66, 4630 ft.	75			
land Hood pk. lots 69 and 70, 4895 ft.	50			
Nute, Emma C., Winthrop		8 58		
land Marked Tree rd. 14062 ft.	275			
O'Connell, Daniel F., 15 White ter., Dorchester		9 36		

NAME AND RESIDENCE	Value of Real Estate	Tax on Real Estate	Value Personal Estate	Tax on Personal Estate
O'Connell, Daniel F., 15 White ter., Dorchester—*continued*				
land River pk. blk. B, sec. 1, lot 6, 5000 ft.	$200			
land River pk. blk B, sec. 1, lots 15 and 16 ,10000 ft.	100			
O'Conner, James F., 1507 Tremont st., Roxbury		$1 56		
land Fremont pk. lot 316, 3312 ft.	50			
O'Conner, Terence W., 125 Haverhill st., Boston		2 34		
land Nehoiden pk. lots 69, 166, and 167, 13000 ft.	75			
Orlinski, Joseph, Newton st., Brookline		458 64		
house Great Plain av.	2,500			
outbuildings	200			
land 18¾ acres	7,500			
land Great Plain av. 10.97 acres	4,500			
O'Hara, Mary A., Wakefield		203 58		
house Great Plain av.	5,500			
garage	500			
land 13084 ft.	525			
Page, Annie B., Melrose		99 84		
land Rybury Hill Way 41887 ft.	600			
land Washington av. 10445 ft.	300			
land Washington av. 30578 ft.	900			
land Broad Meadow rd. 45856 ft.	1,400			
Page, Frederick H., *et al.*, Melrose		1,422 72		
house Wachusetts av.	500			
house	700			
land 43 acres 28011 ft.	7,800			
land Birds' Hill 4 acres 14203 ft.	600			
land Brookline st. 119584 ft.	1,300			
land Brookline st. 20775 ft.	250			
land Brookline st. blk. 26, 4539 ft.	150			
store building, Great Plain av.	3,000			
land 6 acres 21531 ft.	8,000			
land Great Plain av. 6 acres 9160 ft.	4,000			
land off Great Plain ter. 9 acres 34238.4 ft.	5,000			
land Greendale av. 59 acres 42445 ft.	8,000			
house unfinished Melrose av.	250			
land 46 acres 25076 ft.	5,000			
land Pleasant st. 2880 ft.	50			
land Webster st. 28210 ft.	1,000			
Page, Mildred H., Melrose		148 20		
house Washington av.	4,000			
land 28735 ft.	750			
Paine, Ethel L., Boston		310 44		
house 836 Great Plain av.	4,000			
garage	500			
land 43950 ft.	3,075			
land Great Plain av. 23848 ft.	2,375			

NAME AND RESIDENCE	Value of Real Estate	Tax on Real Estate	Value Personal Estate	Tax on Personal Estate
Partridge, Horace, Co., Boston		$156 00	$12,000	$374 40
factory building Hillside av.	$4,500			
land 4000 ft.	500			
Partridge, Mary F., Woburn		11 70		
land St. Cloud av. 25697 ft.	375			
Parsons, Margaret M., Quincy		12 48		
land Central av. pt. lot 17, 9855 ft.	400			
Patch, Gertrude A. and Edith Rogers Patch		14 04		
land Central av. lot 26, 17974 ft.	450			
Pearce, Richard M. J., 28 Dexter st., Watertown		78		
land Nehoiden pk. lot 95, 4000 ft.	25			
Pederson, Jennie M., 128 Grant av. Medford		120 90		
house 288 Central av.	3,000			
garage	300			
poultry house	25			
land 18356 ft.	550			
Pezzella, Gennaro, Newton		43 68		
house Central av.	100			
barn Central av.	300			
land 8 acres	1,000			
Pierce, John, 7 Water st., Boston		6 24		
land Highland pk. lots 100, 103 and 104, 12000 ft.	200			
Pinkham, Everett W. and Mabel E., Newton		22 62		
land Mayo av. 8175 ft.	725			
Porter, Sarah, Wellesley		15 60		
land Hunnewell st. 42750 ft.	500			
Prescott, Georgia A., 53 Howard st. Dorchester		1 56		
land Nehoiden pk. lots 56, 5000 ft.	50			
Proctor, Frank, Newton Upper Falls		227 76		
3-family house Hillside av.	6,000			
garage	250			
land 13220 ft.	1,050			
Querino, Quacquarini, Middlesex		12 48		
land River pk. blk. B, sec. 1, lot 1, 4800 ft.	200			
land River pk. blk B, sec. 1, lot 2, 5000 ft.	200			
Reade, Alice M., Boston		12 48		
land Highland pk. lots 29, 71, and 72, 12070 ft.	400			
Reardon, Edward, 794 Dorchester av., Boston		1 56		
land River pk. blk. C, sec. 2, lot 4, 4000 ft.	50			
Reed, Margaret, Hammett st., Boston		1 56		
land River pk. blk. F, sec. 1, lot 21, 4000 ft.	50			

NAME AND RESIDENCE	Value of Real Estate	Tax on Real Estate	Value Personal Estate	Tax on Personal Estate
Reed, William H., 881 Walnut st., Roxbury		$18 72		
land Green st. 54555 ft.	$600			
Reed, William T., 17 Chatham, st. Lynn		2 34		
land Fremont pk. lot 78, 4837 ft.	75			
Reichert, Carl, 350 Winchester st., Newton		13 26		
house and shed Washington av.	50			
land 36585 ft.	375			
Reid, Marion A., Goddard av., Brookline		115 44		
house Oak Hill rd.	1,000			
outbuildings	100			
land 13 acres	1,000			
land 7500 ft.	150			
house Brookline st.	800			
barn	150			
land 45975 ft.	500			
Reinhart, Annie, *et al.*, Boston		4 68		
land River pk. blk. D, sec. 2, lots 4 and 5, 8000 ft.	50			
land River pk. blk. D, sec. 2, lot 12, 11000 ft.	100			
Rhodes, Charles L., New York		112 32		
house 18 Burnside rd.	3,200			
land 13178 ft.	400			
Rice, Harry L. and Joseph A. Dasha, trustee Rice, Lincoln P.		251 16		
house Washburn av.	6,500			
garage	500			
land 8100 ft.	1,050			
Richter, Valentine, 88 Warren st., Roxbury		12 48		
land River pk. blk. C, sec. 1, lots 1, 2, and 3, 12000 ft.	400			
Robinett, Robert S., 14 Northfield st., Roxbury		2 34		
land River pk. blk. F, sec. 1, lots 13 and 14, 7200 ft.	75			
Rodgers, Joseph P., 215 Lexington st., East Boston		2 34		
land River pk. blk. D, sec. 2, lot 14, 4900 ft.	75			
Rogers, Alice G., Somerville		8 58		
land Mt. Vernon av. 9682 ft.	275			
Rogers, Maynard E. and Alice G., 25 Preston rd., Somerville		127 92		
land Great Plain av. 53975 ft.	2,650			
land Bird's Hill av. 22053 ft.	650			
land Bird's Hill av. 20447 ft.	800			
Roklan, Stephen, 45 Mechanic st., Newton Upper Falls		219 96	$700	$21 84
garage and blacksmith shop Highland av.	6,000			
land lots 67, 68, and 69, 12000 ft.	725			
land Fremont pk. lot 97, 4000 ft.	200			
land Fremont pk. lot 98, 4000 ft.	125			

NAME AND RESIDENCE	Value of Real Estate	Tax on Real Estate	Value Personal Estate	Tax on Personal Estate
Rollins, James F., Sagamore st. Winthrop		$170 04		
house Nehoiden st.	$450			
land 24.92 acres	5,000			
Roman Catholic Archbishop, Boston		673 92		
house Highland av.	18,000			
garage	1,200			
land 16023 ft.	2,400			
Rooney, Annie H., Marlboro		34 32		
house Hardy st.	500			
barn	100			
land 2 acres	500			
Rosenthal, Benjamin S., Natick		118 56		
house South st.	3,000			
land 2 acres	800			
Rothwell, Henrietta G., Boston		78 00		
land Fisher st. and Central av. 9.52 acres	2,500			
Ruffli, Josephine, Boston		6 24		
land River pk. blk. B, sec. 1, lot 4, 5000 ft.	200			
Ryan, Ida A., Waltham		28 86		
house Rybury Hillway	500			
land 40524 ft.	425			
Ryder, Esther E., Baldwin pk., Los Angeles, Cal.		3 90		
land River pk. blk. C, sec. 2, lots 5 to 7 inc. 12000 ft.	125			
Saco Lowell Shops, Newton Upper Falls		2,965 56		
house	2,300			
house	2,300			
house	2,300			
house	2,300			
house Highland av.	2,300			
house Highland av.	2,300			
house Highland av.	3,400			
house	3,400			
10 houses at $3,000 Highland cir.	30,000			
2 garages	500			
house Highland av.	4,500			
land 100544 ft.	6,500			
boat house	10,000			
land 19455 ft.	1,950			
2-family house Highland av.	4,000			
2-family house Highland av.	4,000			
2-family house Highland av.	4,000			
2-family house Highland av.	4,000			
land 82036 ft.	5,000			
Sangster, Alfred J., Milton		9 36		
land Melrose av. and Sargent st. 7500 ft.	300			
Savignani, Lawrence, Brookline		6 24		
land "Echo Bridge Gardens" lots 5 and 6, 10850 ft.	200			
Seabury, Nels, 130 Chandler st., Boston		4 68		
land Fremont pk. lots 94, 95, and 96, 13603 ft.	150			

NAME AND RESIDENCE	Value of Real Estate	Tax on Real Estate	Value Personal Estate	Tax on Personal Estate
Segel, Mary, Roxbury		$101 40		
2-family house Central av.	$2,200			
stable	125			
shed	125			
land 3 acres	800			
Seldner, Laura, 2014 Bolton st., Baltimore, Md.		6 24		
land Prospect Hill lot 7, 9225 ft.	200			
Schiavina, Joe and Vincent, Wellesley		10 92		
land Arnold st. lot 60, 27280 ft.	50			
land Hunnewell st. lot 11, 17269 ft.	300			
Schulze, Arthur R. and Annie E.		205 92		
house 21 Lincoln st.	5,000			
garage	250			
land 11250 ft.	1,350			
Shaw, Isabella P., Wellesley		869 70		
house Grove st.	7,000			
land 21.15 acres	6,300			
land Grove st. 4 acres	1,200			
land Grove st. ¼ acre	200			
land Grove st. 17.67 acres	3,500			
land Charles River st. 30.23 acres	7,500			
land off Charles River st. 14.46 acres	2,175			
Shearer, Bessie E., Boston		277 68		
house Washburn av.	6,500			
garage	800			
land 13315 ft.	1,600			
Sheridan, James B., Wellesley		3 12		
land Rosemary Meadow 2 acres	100			
Smith, Charles, *et al.*, Wellesley		1 56		
land Rosemary Meadow 1 acre	50			
Smith, James W., 39 Ellis st., Newton Upper Falls		78		
land Nehoiden pk. lot 110, 4000 ft.	25			
Smith, Mary E., Kennebunk, Me.		692 64		
house Great Plain av.	6,000			
garage	300			
land 13500 ft.	1,625			
house 55 Manning st,	4,500			
garage	500			
land 9768 ft.	1,000			
2-family house 628 Webster st.	7,000			
garage	500			
land 9532 ft.	775			
Snelling, Rodman P. and Eva D., 35 Commonwealth av., Boston		290 16	$350	$10 92
house South st.	3,000			
barn	1,500			
outbuildings	300			
land 9½ acres	4,500			
Spalding, A. G. & Bros., Wakefield			450	14 04
Sostilio, Mary C., John st., Newton Centre		3 12		
land Fremont pk. lots 75 and 76, 10684 ft.	100			

NAME AND RESIDENCE	Value of Real Estate	Tax on Real Estate	Value Personal Estate	Tax on Personal Estate
Sprague, Franklin S., Somerville		$7 80		
land Edgewood st. 10000 ft.	$250			
Sproul, Fred W., 23 No. Market st., Boston		18 72		
land Norfolk st., lot 33, 15200 ft.	600			
Stead, Joseph, Watertown		15 60		
land West st. lot 5, 6352 ft.	500			
Steele, Bernard P., Boston		6 24		
land Holmes st. 19200 ft.	200			
Stelfox, Harold, Boston		18 72		
land Hemlock st. 12617 ft.	600			
Stephenson, Alice, Winthrop		37 44		
land Park av. lots 7 and 8, 43006 ft.	1,200			
Stephenson, Mary, 53 Harvard st., Boston		3 12		
land Nehoiden pk. lots 53 and 54, 8000 ft.	100			
Stevens, Elisha M. and Helen F., Swampscott		164 58		
house Linden st.	4,000			
land 14720 ft.	1,275			
Stewart, Jennie E.,Medford		78		
land Nehoiden pk. lot 140, 2800 ft.	25			
Stimson, Chester E., *et al.*, Reed's Ferry, N. H.		8 58		
land Curve st. 9482 ft.	275			
Stimson, Hattie A., Reed's Ferry, Milford, N. H.		6 24		
land Greenowood av. lot 26, 4613 ft.	200			
Strout, Annah P., Court st., Boston		49 14		
house St. Cloud av.	1,000			
garage	100			
land 47074 ft.	475			
Stuart, Rita F., Elliott st., Newton Upper Falls		19 50		
land High st. pt. lots 32 and 33, 15495 ft.	625			
Stubbs, David B., Boston		3 12		
land River pk. blk. A, sec. 2, lot 12, 4000 ft.	100			
Sullivan, Emily E., 540 Shawmut av. Boston		1 56		
land Fremont pk. lot 50, 4771 ft.	50			
Sullivan, Mary E., 20 Eastman st., Dorchester		1 56		
land Nehoiden pk. lots 128 and 129, 8000 ft.	50			
Sullivan T. D. & Sons Co., Newton.		14 04		
land Fremont pk. lots 163 and 164, 8000 ft.	150			
land Fremont pk. lots 179 and 180, 9805 ft.	300			
Sullivan, Timothy G., Newton		31 20		
land Fremont pk. lots 187 and 188, 8372 ft.	250			

NAME AND RESIDENCE	Value of Real Estate	Tax on Real Estate	Value Personal Estate	Tax on Personal Estate
Sullivan, Timothy G., Newton—*continued*				
land Fremont pk. lots 161, 162, 165, 166, 181 and 182, 24840 ft.	$750			
Swenson, Carl G., 28 W. Adams st., Somerville		$4 68		
land River pk. blk. B, sec. 2, lot 1, 16000 ft.	150			
Sweeney, Anna M., 104 W. 61st st., New York City		3 90		
land River pk. blk. G, sec. 3, lot 11, 13000 ft.	125			
Thompson, John, 2 St. Alphonse av., Roxbury		1 56		
land River pk. blk. D, sec. 3, lot 15, 4280 ft.	50			
Thurston, Frank W., 197 High st., Boston		3 12		
land Nehoiden pk. lot 74, 4000 ft.	100			
Thurston, Georgianna		1 56		
land River pk. blk. D, sec. 2, lot 22, 4000 ft.	50			
Tripp, Alexander A., 33 Seymore st., New Bedford		1 56		
land River pk. blk. G, sec. 1, lot 3, 4171 ft.	50			
Turensky, David, 10 Wave Way av., Winthrop			$2,350	$73 32
Turner, Elisha, Wellesley		149 76		
house 53 Hillside av.	3,500			
garage	500			
land 15100 ft.	800			
Turner, Margaret J., 150 Purchase st., Boston		6 24		
land Fremont pk. lot 64, 4000 ft.	200			
Vachon, Robert A. and Wm. J. Burke, Newton		3 12		
land Fremont pk. lot 25, 10480 ft.	100			
Van Ness, Henry, 199 North st., Salem		78		
land Nehoiden pk. lot 147, 4000 ft.	25			
VonSchantz, Gustaf, Dedham, Froman, Ernest T., New Britain, Conn.		462 54		
house unfinished Great Plain av. and Prince st.	1,000			
land 15.92 acres	7,200			
house Dedham av. and Fair Oaks pk.	6,000			
land 6170 ft.	625			
Wadsworth, Richard G., Boston		187 20		
land South st. 11.92 acres	6,000			

NAME AND RESIDENCE	Value of Real Estate	Tax on Real Estate	Value Personal Estate	Tax on Personal Estate
Waite, Horace, 44 Winthrop st., Winthrop		$12 48		
land Hahaton Field, lots 13 and 14, 10000 ft.	$400			
Wakeman, Georgine, Boston		15 60		
land Fairview rd. 18045 ft.	500			
Waldron, Ann M., 254 Cypress st., Brookline		1 56		
land River pk. blk. F, sec. 1, lot 2, 4000 ft.	50			
Waldron, Helen C., 254 Cypress st., Brookline		1 56		
land River pk. blk F. sec. 1, lot 3, 4000 ft.	50			
Walker, Gordon Laboratory Co.,1106 Boylston st., Boston		2,875 86		
house Central av.	3,500			
barn	2,500			
cottage	1,500			
land 42.74 acres	10,000			
stone barn	2,000			
poultry house	600			
ice house	1,000			
ice house	2,000			
land 34 acres	9,500			
wagon shed	1,700			
wagon shed	1,500			
land Central av. 1.48 acres	300			
house Fisher st.	8,000			
barn	200			
cow barn	7,000			
cow barn	7,000			
grain house	3,500			
silo	1,000			
silo	600			
creamery	4,000			
garage	500			
house unfinished	4,000			
poultry house	800			
land 12.88 acres	4,000			
house Fisher st.	2,000			
land ½ acre	375			
house Fisher st.	1,400			
land ¼ acre	200			
land Fisher st. ½ acre	300			
land Fisher st. ⅛ acre	400			
land Fisher st. 1 acre 25264 ft.	500			
land Charles River st. 17 acres 28485 ft.	3,800			
land South st. 12 acres	1,000			
house South st.	2,400			
stable and outbuildings	300			
land 14 acres 23 rds.	2,800			
Walker, Nathaniel U., Boston		3 90		
land Home pk. lots 186, 187, and 188, 12000 ft.	125			
Walton, Florence, Wellesley		106 08		
house 38 Dale st.	2,400			
barn	500			
land 20811 ft.	500			

NAME AND RESIDENCE	Value of Real Estate	Tax on Real Estate	Value Personal Estate	Tax on Personal Estate
Wark, William, *et al.*, 579 Columbia rd., Dorchester		$1 56		
land River pk. blk. D, sec. 3, lot 9, 4000 ft.	$50			
Watt, Joseph B., Newton		31 20		
land Reservoir st. cor. Reservoir av. 139908 ft.	1,000			
Watterson, Charles C., 52 Brook st., Brookline		3 12		
land River pk. blk. B, sec. 1, lot 20, 4800 ft.	100			
Watson, Sarah A., Brookline		150 54		
house 295 Webster st.	3,500			
stable	600			
land 12300 ft.	725			
Way, C. Granville, Boston		3 12		
land Fremont pk. lot 213, 4819 ft.	50			
land Fremont pk. lot 240, 4322 ft.	50			
Weaver, Albert, Springfield		10 92		
land Brookline st. 20870 ft.	350			
Webber, Mary P., Bedford		3 90		
land Prospect Hill lot 23 pt. lot 24, 11326 ft.	125			
Welch, David, Colby st., Roslindale		6 24		
land River pk. blk. B, sec. 3, lot 6, 4000 ft.	50			
land River pk. blk. D, sec. 3, lot 11, 4100 ft.	75			
land River pk. blk. F, sec. 3, lot 36, 4500 ft.	75			
Wellesley Country Club, Wellesley		12 48		
land Forest st. 2 acres	400			
Wellesley, Town of, Wellesley		9 36		
land Rosemary Meadow 6 acres	300			
Welton, Lydia A., 1318 Glen av., Birmingham, Ala.		4 68		
land Highland pk. lot 12, 3660 ft.	150			
West, Marion E., New City, N. Y.		1 56		
land River pk. blk G, sec. 1, lot 14, 3852 ft.	50			
Westcott, Florence A., 130 Anglewood av., Boston		24 96		
land Birds' Hill av. 26344 ft.	800			
Western Union Telegraph Co., 195 Broadway, New York			$1,100	$34 32
Wetherbee, Albion C. and Carrie L., Newton		20 28		
land Pinewood rd. blk. B, lots 4 and 6, 16398 ft.	650			
Wetherbee, Alice A., Dorchester		2 34		
land River pk. blk. E, sec. 1 lot 13, 5500 ft.	75			
Whalen, John and Julia, South Boston		84 24		
house West st.	1,500			
barn	200			
land 4 acres 1200 ft.	1,000			

NAME AND RESIDENCE	Value of Real Estate	Tax on Real Estate	Value Personal Estate	Tax on Personal Estate
White, Grace G. and Mary A., 317 Tappan st., Brookline		$251 16		
house Grasmere rd.	$4,500			
shed	75			
land 43429 ft.	425			
land Grasmere rd. lot 32, 21600 ft.	150			
land Grasmere rd. lot 45, 17000 ft.	175			
land Hunnewell st. 10 acres 2372 ft.	2,000			
land Lakin st. lot 51, 17000 ft.	50			
land Lakin st. lot 52, 13860 ft.	175			
land Taylor st. lot 40 25510 ft.	250			
land Taylor st. lot 41, 25930 ft.	250			
White, Hartley, and Weatherbee, George H., Braintree		6 24		
land Fremont pk. lots 125 and 126, 8080 ft.	200			
White, Mary A., 317 Tappan st., Brookline		190 32		
house Hunnewell st.	5,500			
land lots 3 and 4, 37225 ft.	375			
land Hunnewell st. lot 5, 21825 ft.	225			
Whitmore, George P. and Alice E., 35 Congress st., Boston		202 02		
house 751 Webster st.	5,000			
land 14895 ft.	1,475			
Willard, Henry L., Hyde Park		16 38		
land Webster st. lots 7, 8, and 9, 26058 ft.	525			
Williams, Frederick A., *et al.*, 102 Glenway st., Dorchester		6 24		
land River pk. blk. F, sec. 3, lots 24, 25, and 26, 16500 ft.	200			
Williams, Frances A., Brookline		65 52		
land High Rock Woods 14 acres	2,100			
Williams, George Fred, Brookline		744 12		
land High Rock Woods lot A, 49.29 acres	7,000			
land High Rock Woods lot B, 64.82 acres	6,500			
land High Rock Woods lot C, 18.63 acres	2,500			
land High Rock Woods lot D, 31.35 acres	6,500			
land off High Rock st. 1 acre	150			
land Chestnut st. 41318 ft.	1,200			
Williams, George Fred and Frances A., Brookline		104 52		
house High Rock st.	1,000			
house	800			
barn	50			
land 7 acres 2670 ft.	1,500			
Williams, John E., Winthrop		156 00		
house South st.	3,500			
land 2.545 acres	1,500			

NAME AND RESIDENCE	Value of Real Estate	Tax on Real Estate	Value Personal Estate	Tax on Personal Estate
Wiswall, Edward H., *et al.*, Wellesley		$1,588 08		
house Grove st.	$8,500			
stable	3,400			
garage	150			
poultry house	300			
land 112001.8 ft.	3,500			
house Grove st. (east side)	11,000			
garage	200			
land 327084.9 ft.	9,000			
land Grove st. (west side) 3.905 acres	1,200			
land off Grove st. 22¾ acres	2,500			
house Cartwright rd.	3,300			
house	1,800			
barn	1,200			
land 31 acres	3,100			
land Cartwright rd. 3.6254 acres	550			
house off Cartwright rd.	300			
land ¾ acre	100			
land Woodland Ridge Hill 10 acres	500			
land Ridge Hill 2.46 acres	300			
Wiswall, Hannah L., Wellesley		412 62	$900	$28 08
house Cartwright rd.	2,000			
stable and outbuildings	250			
house	1,500			
cow barn	3,000			
stable	300			
poultry house	200			
land 10 acres	1,500			
house Cartwright rd.	1,500			
stable	700			
sheds	75			
land 2 acres	300			
land off Cartwright rd. 16 acres	1,200			
land off Ridge Hill 6 acres	700			
Wolfe, Adele A., 10 Metcalf st., Roslindale		5 46		
land Edgewood st. 16229 ft.	175			
Woodward, Fred C., Newton			6,025	187 98
Woodward, Mary E., Boston		11 70		
land High Rock st. 13000 ft.	375			
Worster, Charles F., 140 Irving st., Everett		7 02		
land River pk. blk. D, sec. 3, lots 7 and 8, 8000 ft.	150			
land River pk. blk. E, sec. 3, lot 16, 4000 ft.	75			
Worster, Charles F. and Herman C., Everett		2 34		
land River pk. blk. E, sec. 3, lot 11, 4000 ft.	75			
Worster, Herman C., 140 Irving st., Everett		7 02		
land River pk. blk E, sec. 3, lots 12 and 13, 10000 ft.	150			
land River pk. blk. E, sec. 3, lot 15, 4000 ft.	75			

NAME AND RESIDENCE	Value of Real Estate	Tax on Real Estate	Value Personal Estate	Tax on Personal Estate
Worster, Mary J., 140 Irving st., Everett		$1 56		
land River pk. blk. H, sec. 3, lot 7, 4000 ft.	$50			
Wragg, George M., 6 Elliott st., Watertown		151 32		
house 118 West st.	3,200			
garage	150			
land 31250 ft.	1,500			
Wright, George J., Wellesley Hills		25 74		
house Brookside rd.	700			
land ¼ acre	125			
Wright, Mary H., Merrimack, N. H. and Kelly, Helen M., Killingley, Conn.		12 48		
land Central st. 14304 ft.	400			
Wye, Tom, Inc., 61 Railroad st., Winchendon			$17,800	$555 36
Yankum, Peter, Boston		17 94		
land lots 1 and 2 off Highland av. 9720 ft.	575			
Yerxa, Elias J., *et al.*, Worcester		5 46		
land Fremont pk. lot 141, 4027 ft.	125			
land Fremont pk. lot 183, 4157 ft.	50			
Zirngiebel, Frances, *et al.*, 61 Bowers st., Roxbury		90 48		
land Green st. 6 acres 5123 ft.	2,500			
land Green st. 36686 ft.	400			

PROPERTY

VALUED IN ACCORDANCE WITH CHAPTER 352 OF THE ACTS OF 1893

NAME AND RESIDENCE	Value of Real Estate	Tax on Real Estate	Value Personal Estate	Tax on Personal Estate
Commonwealth of Massachusetts, Metropolitan Water and Sewerage Board, 1 Ashburton pl., Boston		$73 32		
land Sudbury River Conduit 34½ acres	$2,350			
Brookline, Town of, Brookline		35 88		
land 62.8 acres	1,150			
Newton, City of Newton		601 38		
land 585.5 acres	17,575			
land Greendale av. 9 acres	1,700			